

WATER WELL PLUGGING RECORD Form WWC-5P KSA 82a-1212 ID NO.

MW-2R

1 LOCATION OF WATER WELL: Fraction ¼ SW ¼ SE ¼ SE ¼ Section Number 4 Township Number T 27 S Range Number 1 E W
 County: Sedgwick

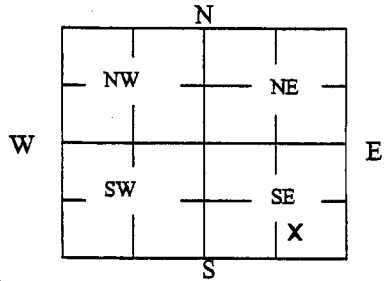
Street/Rural Address of Well Location; if unknown, distance & direction from nearest town or intersection: If at owner's address, check here 7570 W. 21st Street
Wichita, KS 67205

Global Positioning Systems (GPS) information:
 Latitude: _____ (in decimal degrees)
 Longitude: _____ (in decimal degrees)
 Elevation: 1329.36 TOC
 Horizontal Datum: WGS84, NAD83, NAD27
 Collection Method: _____

2 WATER WELL OWNER: AAA Rentall
 RR#, St. Address, Box #: PO Box 17336
 City, State ZIP Code: Wichita, KS 67217

GPS unit (Make/Model: _____)
 Digital Map/Photo, Topographic Map, Land Survey
 Est. Accuracy: < 3 m, 3-5 m, 5-15 m, > 15 m

3 MARK WELL'S LOCATION WITH AN "X" IN SECTION BOX:



4 DEPTH OF WELL 20.10 ft.
 WELL'S STATIC WATER LEVEL 15.87 ft

- WELL WAS USED AS:
- Domestic
 - Irrigation
 - Feedlot
 - Industrial
 - Public Water Supply
 - Oil Field Water Supply
 - Domestic (Lawn & Garden)
 - Air Conditioning
 - Dewatering
 - Monitoring
 - Injection Well
 - Other _____

Was a chemical/bacteriological sample submitted to Department? Yes No

5 TYPE OF BLANK CASING USED:

- Steel
- PVC
- RMP (SR)
- ABS
- Wrought
- Asbestos-Cement
- Fiberglass
- Concrete Tile
- Other (Specify below) _____

Blank casing diameter 2 in. Was casing pulled? Yes No If yes, how much 3 ft
 Casing height above or below land surface 36 in.

6 GROUT PLUG MATERIAL: Neat cement Cement grout Bentonite Other _____

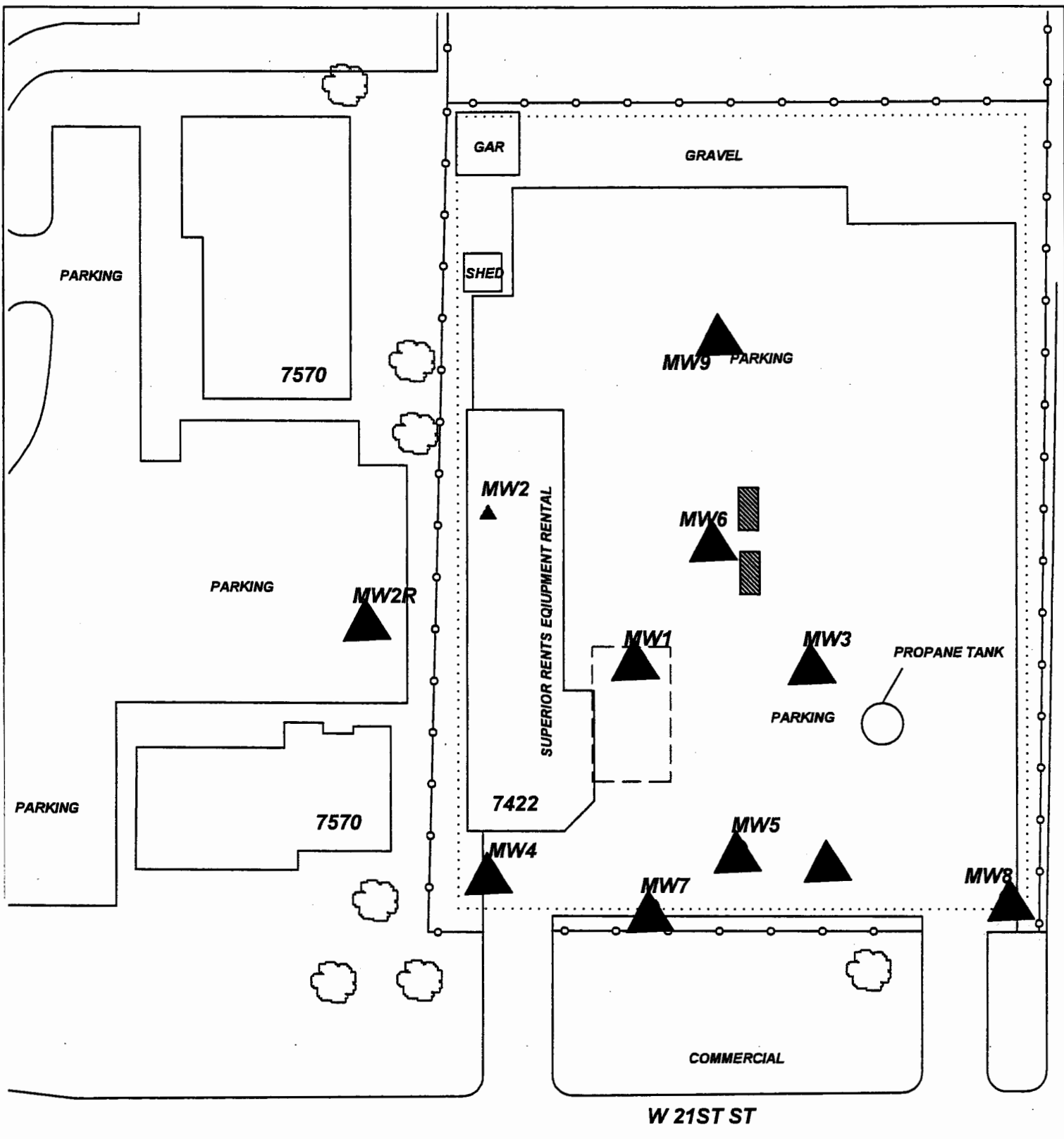
Grout Plug Intervals: From 3 ft. to 20.10 ft., From _____ ft. to _____ ft., From _____ ft. to _____ ft.

- What is the nearest source of possible contamination:
- Septic tank
 - Sewer lines
 - Watertight sewer lines
 - Lateral lines
 - Cess pool
 - Seepage pit
 - Pit privy
 - Sewage lagoon
 - Feedyard
 - Livestock pens
 - Fuel storage
 - Fertilizer storage
 - Insecticide storage
 - Abandoned water well
 - Oil well/Gas well
 - Other (specify below) _____
- Direction from well? East
 How many feet? 140

FROM	TO	PLUGGING MATERIALS	FROM	TO	PLUGGING MATERIALS
0	0.5	Asphalt			
0.5	3	Compacted silt/clay			
3	20.10	Hydrated Bentonite chips			
					Trust Fund: AAA Rent All
					U2-087-11781

7 CONTRACTOR'S OR LANDOWNER'S CERTIFICATION: This water well was plugged under my jurisdiction and was completed on (mo/day/year) 7/30/19 and this record is true to the best of my knowledge and belief. Kansas Water Well Contractor's License No. 585. This Water Well Record was completed on (mo/day/year) 8/1/19 under the business name of Associated Environmental, Inc. by (signature) [Signature]

Send one white copy to Kansas Department of Health & Environment, Geology Section, 1000 SW Jackson Street, Ste. 420, Topeka, KS 66612-1367. Send one copy to WATER WELL OWNER and retain one for your records.
 Visit us at <http://www.kdheks.gov/waterwell/index.html> Telephone 785-296-5524.



PROJECT: **AAA RENT ALL**

ADDRESS: **7422 W. 21ST. ST**

LOCATION: **WICHITA, KS**

DRAWN BY: **B. STALNAKER** DATE: **4/26/18**

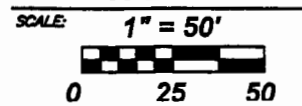
REVISED BY: **C. ROE** DATE: **3/6/19**

AEI JOB #: **TF284.** KOHE JOB #: **U2-087-11781**

TITLE:

AEI ASSOCIATED ENVIRONMENTAL INC.

- LEGEND:
- = FORMER TANK BASIN
 - = CURRENT 400G GAS, 600 G DIESEL ASTs
 - = MONITORING WELL
 - = PLUGGED/DESTROYED WELL
 - = SUBJECT PROPERTY



NOTES:
No basements observed within 500'.

