

WATER WELL PLUGGING RECORD Form WWC-5P KSA 82a-1212 ID NO.

MW-4

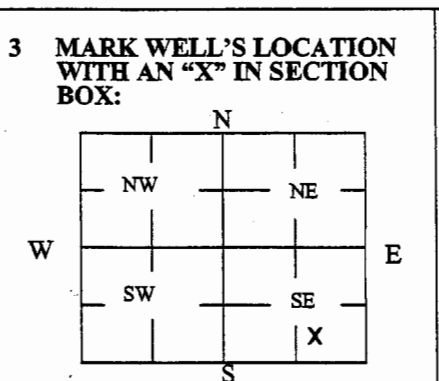
1 LOCATION OF WATER WELL: Fraction ¼ SW ¼ SE ¼ SE ¼ Section Number 4 Township Number T 27 S Range Number 1 E W
 County: Sedgwick

Street/Rural Address of Well Location; if unknown, distance & direction from nearest town or intersection: If at owner's address, check here 7422 W. 21st Street
Wichita, KS 67205

Global Positioning Systems (GPS) information:
 Latitude: _____ (in decimal degrees)
 Longitude: _____ (in decimal degrees)
 Elevation: 1328.32 TOC
 Horizontal Datum: WGS84, NAD83, NAD27
 Collection Method: _____

2 WATER WELL OWNER: AAA Rentall
 RR#, St. Address, Box #: PO Box 17336
 City, State ZIP Code: Wichita, KS 67217

GPS unit (Make/Model): _____
 Digital Map/Photo, Topographic Map, Land Survey
 Est. Accuracy: < 3 m, 3-5 m, 5-15 m, > 15 m



4 DEPTH OF WELL 19.80 ft.
 WELL'S STATIC WATER LEVEL 14.71 ft.
 WELL WAS USED AS:
 Domestic Public Water Supply Dewatering
 Irrigation Oil Field Water Supply Monitoring
 Feedlot Domestic (Lawn & Garden) Injection Well
 Industrial Air Conditioning Other _____
 Was a chemical/bacteriological sample submitted to Department? Yes No

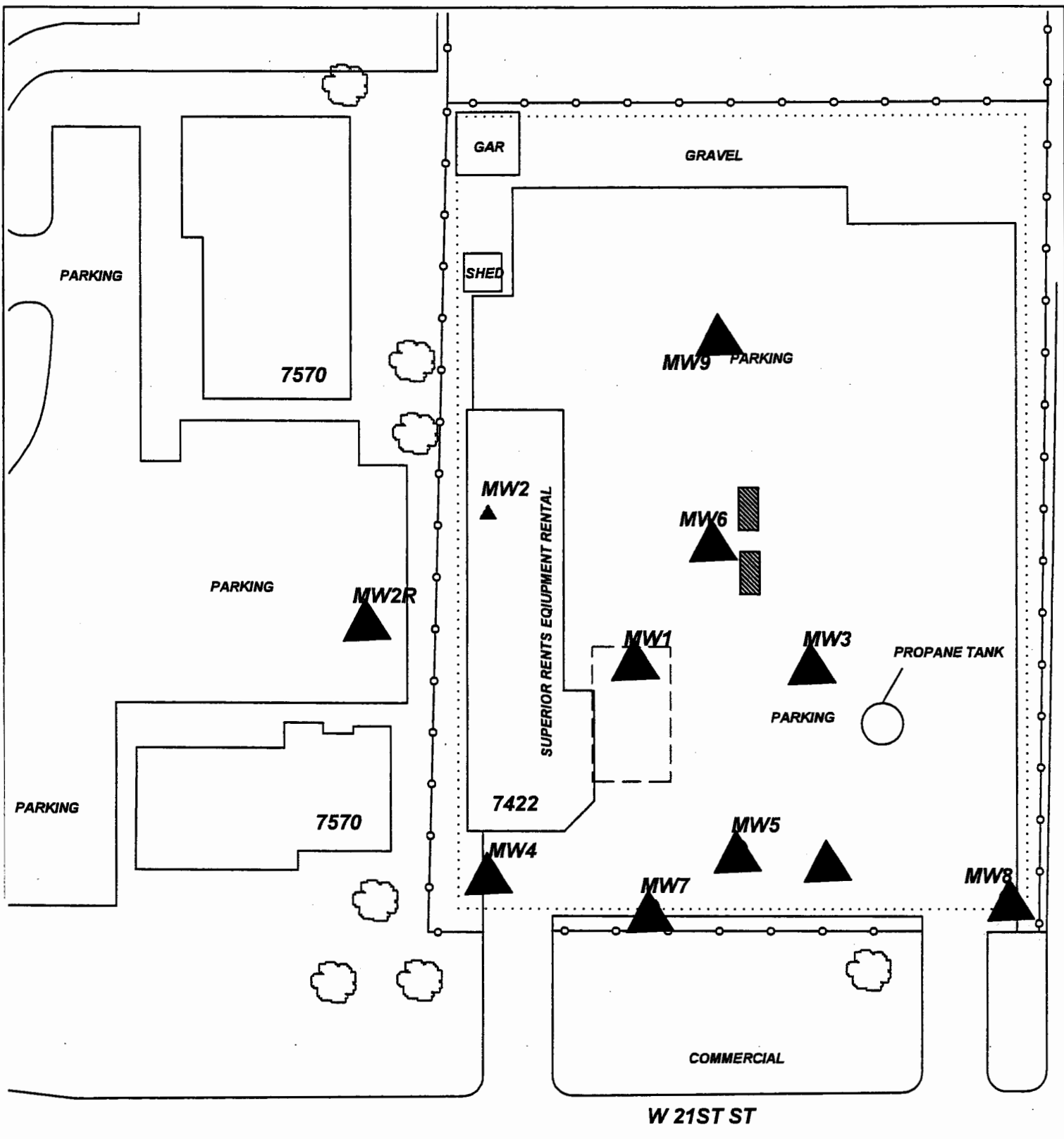
5 TYPE OF BLANK CASING USED:
 Steel RMP (SR) Wrought Fiberglass Other (Specify below) _____
 PVC ABS Asbestos-Cement Concrete Tile
 Blank casing diameter 2 in. Was casing pulled? Yes No If yes, how much 3 ft
 Casing height above or below land surface 36 in.

6 GROUT PLUG MATERIAL: Neat cement Cement grout Bentonite Other _____
 Grout Plug Intervals: From 3 ft to 19.80 ft., From _____ ft. to _____ ft., From _____ ft. to _____ ft.
 What is the nearest source of possible contamination:
 Septic tank Seepage pit Fuel storage Other (specify below) _____
 Sewer lines Pit privy Fertilizer storage
 Watertight sewer lines Sewage lagoon Insecticide storage
 Lateral lines Feedyard Abandoned water well Direction from well? NE
 Cess pool Livestock pens Oil well/Gas well How many feet? 140


FROM	TO	PLUGGING MATERIALS	FROM	TO	PLUGGING MATERIALS
0	0.5	Asphalt			
0.5	3	Compacted silt/clay			
3	19.80	Hydrated Bentonite chips			
					Trust Fund: AAA Rent All
					U2-087-11781






7 CONTRACTOR'S OR LANDOWNER'S CERTIFICATION: This water well was plugged under my jurisdiction and was completed on (mo/day/year) 7/30/19 and this record is true to the best of my knowledge and belief. Kansas Water Well Contractor's License No. 585. This Water Well Record was completed on (mo/day/year) 8/1/19 under the business name of Associated Environmental, Inc. by (signature) [Signature]

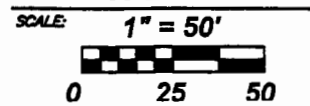
Send one white copy to Kansas Department of Health & Environment, Geology Section, 1000 SW Jackson Street, Ste. 420, Topeka, KS 66612-1367. Send one copy to WATER WELL OWNER and retain one for your records.
 Visit us at <http://www.kdheks.gov/waterwell/index.html> Telephone 785-296-5524.



PROJECT: AAA RENT ALL
ADDRESS: 7422 W. 21ST. ST
LOCATION: WICHITA, KS
DRAWN BY: B. STALNAKER **DATE:** 4/26/18
REVISED BY: C. ROE **DATE:** 3/6/19
AEI JOB #: TF284. **KDHE JOB #:** U2-087-11781

TITLE:
 **ASSOCIATED ENVIRONMENTAL INC.**

- LEGEND:**
-  = SUBJECT PROPERTY
 -  = FORMER TANK BASIN
 -  = CURRENT 400G GAS, 600 G DIESEL ASTs
 -  = MONITORING WELL
 -  = PLUGGED/DESTROYED WELL



NOTES:
 No basements observed within 500'.

