

WATER WELL PLUGGING RECORD Form WWC-5P KSA 82a-1212 ID NO.

MW-6

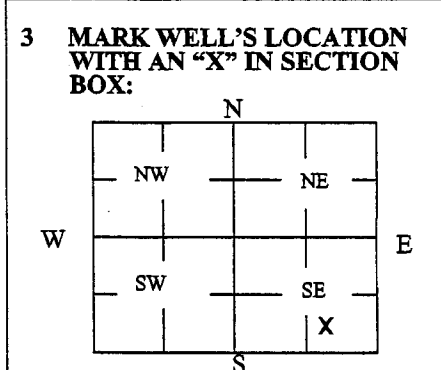
1 LOCATION OF WATER WELL: County: Sedgwick	Fraction ¼ SW ¼ SE ¼ SE ¼	Section Number 4	Township Number T 27 S	Range Number 1 <input type="checkbox"/> E <input checked="" type="checkbox"/> W
------------------------------------------------------	------------------------------	---------------------	---------------------------	------------------------------------------------------------------------------------

Street/Rural Address of Well Location; if unknown, distance & direction from nearest town or intersection: If at owner's address, check here 7422 W. 21st Street
Wichita, KS 67205

Global Positioning Systems (GPS) information:
Latitude: _____ (in decimal degrees)
Longitude: _____ (in decimal degrees)
Elevation: 1328.41 TOC
Horizontal Datum: WGS84, NAD83, NAD27
Collection Method:

2 WATER WELL OWNER: AAA Rentall
RR#, St. Address, Box #: PO Box 17336
City, State ZIP Code: Wichita, KS 67217

GPS unit (Make/Model: _____)
 Digital Map/Photo, Topographic Map, Land Survey
Est. Accuracy: < 3 m, 3-5 m, 5-15 m, > 15 m



4 DEPTH OF WELL 15.33 ft.
WELL'S STATIC WATER LEVEL 14.50 ft
WELL WAS USED AS:
 Domestic Public Water Supply Dewatering
 Irrigation Oil Field Water Supply Monitoring
 Feedlot Domestic (Lawn & Garden) Injection Well
 Industrial Air Conditioning Other _____
Was a chemical/bacteriological sample submitted to Department? Yes No

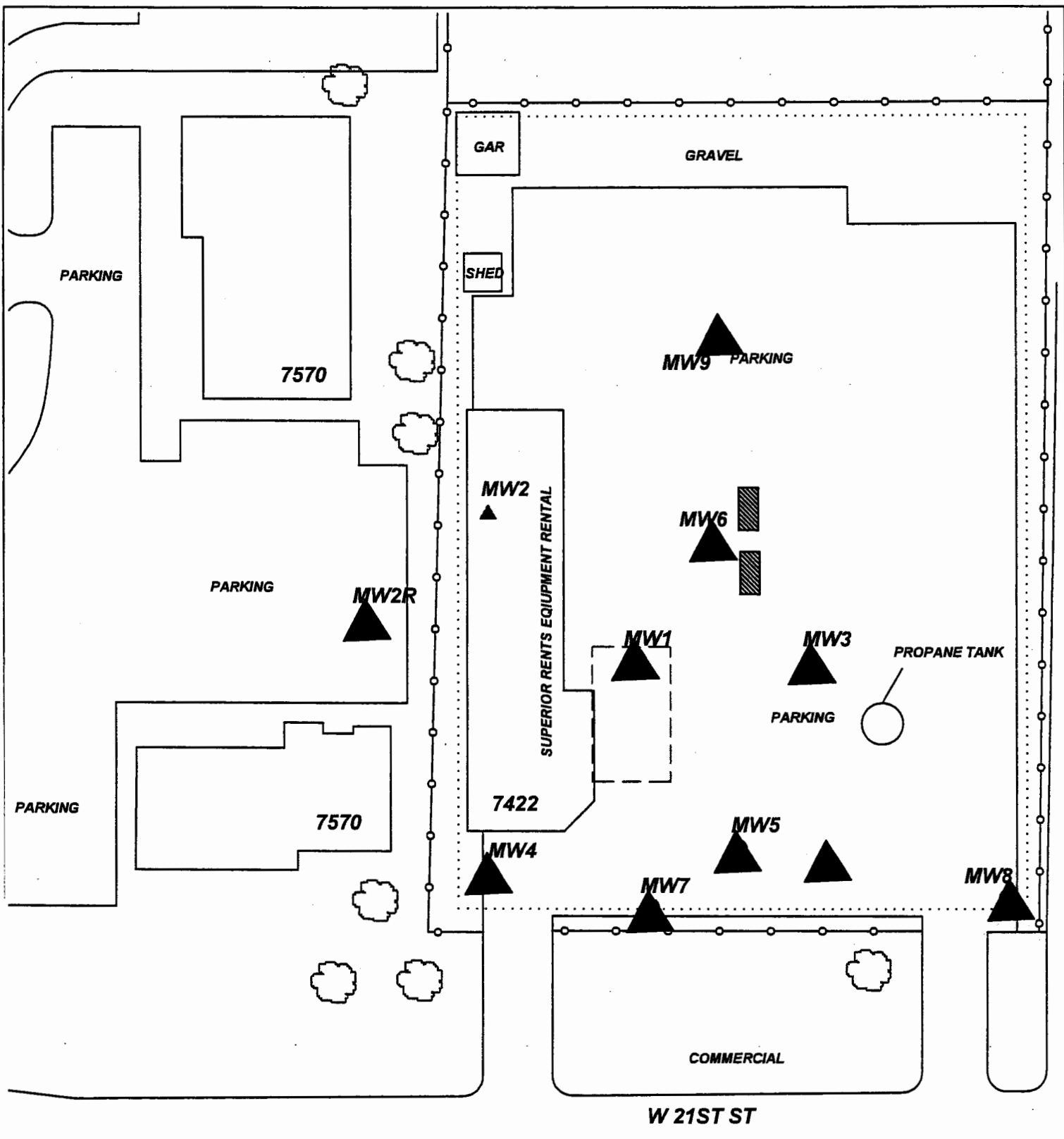
5 TYPE OF BLANK CASING USED:
 Steel RMP (SR) Wrought Fiberglass Other (Specify below)
 PVC ABS Asbestos-Cement Concrete Tile
Blank casing diameter 2 in. Was casing pulled? Yes No If yes, how much 3 ft
Casing height above or below land surface 36 in.

6 GROUT PLUG MATERIAL: Neat cement Cement grout Bentonite Other _____
Grout Plug Intervals: From 3 ft. to 15.33 ft., From _____ ft. to _____ ft., From _____ ft. to _____ ft.
What is the nearest source of possible contamination:
 Septic tank Seepage pit Fuel storage Other (specify below)
 Sewer lines Pit privy Fertilizer storage
 Watertight sewer lines Sewage lagoon Insecticide storage
 Lateral lines Feedyard Abandoned water well Direction from well? East
 Cess pool Livestock pens Oil well/Gas well How many feet? 10


FROM	TO	PLUGGING MATERIALS	FROM	TO	PLUGGING MATERIALS
0	0.5	Asphalt			
0.5	3	Compacted silt/clay			
3	15.33	Hydrated Bentonite chips			
					Trust Fund: AAA Rent All
					U2-087-11781






7 CONTRACTOR'S OR LANDOWNER'S CERTIFICATION: This water well was plugged under my jurisdiction and was completed on (mo/day/year) 7/30/19 and this record is true to the best of my knowledge and belief. Kansas Water Well Contractor's License No. 585. This Water Well Record was completed on (mo/day/year) 8/1/19 under the business name of Associated Environmental, Inc. by (signature) *[Signature]*

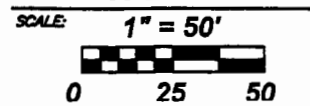
Send one white copy to Kansas Department of Health & Environment, Geology Section, 1000 SW Jackson Street, Ste. 420, Topeka, KS 66612-1367. Send one copy to WATER WELL OWNER and retain one for your records.
Visit us at <http://www.kdheks.gov/waterwell/index.html> Telephone 785-296-5524.



PROJECT: AAA RENT ALL
ADDRESS: 7422 W. 21ST. ST
LOCATION: WICHITA, KS
DRAWN BY: B. STALNAKER **DATE:** 4/26/18
REVISED BY: C. ROE **DATE:** 3/6/19
AEI JOB #: TF284. **KOHE JOB #:** U2-087-11781

TITLE:
 **ASSOCIATED ENVIRONMENTAL INC.**

- LEGEND:**
-  = SUBJECT PROPERTY
 -  = FORMER TANK BASIN
 -  = CURRENT 400G GAS, 600 G DIESEL ASTs
 -  = MONITORING WELL
 -  = PLUGGED/DESTROYED WELL



NOTES:
 No basements observed within 500'.

