

20120743

Check: ☒ White Copy, ☐ Blue Copy, ☐ Pink Copy

ASSIGNMENT OF WATER WELL TO LANDOWNER

Marvin & Vivian Becker;
Bobby & Kimberly Becker

are the landowners on which a water well is located approximately

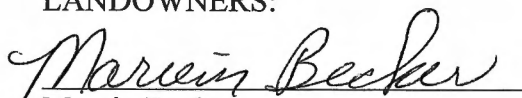
660' FSL & 4290' FEL
Section 13-27S-26W
Ford County, Kansas.


Said water well was drilled on or about October 1, 2012
under Temporary Permit File No. 20120743.


As landowners, we hereby request that Ritchie Exploration, Inc. (operator) leave the water well unplugged, and we agree to properly maintain said well, and upon abandonment of said well, we will assume all responsibility for the plugging of said water well in accordance with the requirements of the Kansas Department of Health and Environment regulations K.A.R. 28-30-7. As consideration for the transfer of this well, we will allow operator to have free use of said well if the situation should arise in the future whereby the operator has additional drilling in the area.


This transfer to be effective February 2, 2013.

LANDOWNERS:


Marvin Becker


Vivian Becker


Bobby Becker


Kimberly Becker

OPERATOR:


A. Scott Ritchie III, President
Ritchie Exploration, Inc.
PO Box 783188
Wichita, KS 67278-3188
(316) 691-9500

TO: Kansas Dept. of Health & Environment
Bureau of Water – Geology Section
1000 S.W. Jackson, Suite #420
Topeka, KS 66612-1367

Kansas Dept. of Agriculture
Division of Water Resources
109 SW 9th Street, 2nd Floor
Topeka, KS 66612-1283

RECEIVED
FEB 08 2013
BUREAU OF WATER