

1 LOCATION OF WATER WELL: Fraction Near Center Section Number 26 Township Number T 27 S Range Number R 32 EW
County: Haskell

Distance and direction from nearest town or city street address of well if located within city? **From Hwy. 56 & 83 Junction 1 Mile SW of Sublette - 13 Miles North on Hwy. 83, 5 Miles East, 3,900 Ft. North & 3,900 Ft. West**

2 WATER WELL OWNER: **S.H. Trust & Others - See Exhibit "A"**
 RR#, St. Address, Box # : **P. O. Box 987** Board of Agriculture, Division of Water Resources
 City, State, ZIP Code : **Pratt, Kansas 67124** Application Number: **18,108**

3 LOCATE WELL'S LOCATION WITH AN "X" IN SECTION BOX:	4 DEPTH OF COMPLETED WELL 345 ft. ELEVATION:
--	---

Depth(s) Groundwater Encountered **1** ft. 2 ft. 3 ft.
 WELL'S STATIC WATER LEVEL **254** ft. below land surface measured on mo/day/yr **1/19/05**
 Pump test data: Well water was ft. after hours pumping gpm
 Est. Yield gpm: Well water was ft. after hours pumping gpm
 WELL WATER TO BE USED AS: 5 Public water supply 8 Air conditioning 11 Injection well
 1 Domestic 3 Feedlot 6 Oil field water supply 9 Dewatering 12 Other (Specify below)
 2 Irrigation 4 Industrial 7 Domestic (lawn & garden) 10 Monitoring well

Was a chemical/bacteriological sample submitted to Department? Yes No ; If yes, mo/day/yr sample was submitted
 Water Well Disinfected? Yes No

5 TYPE OF BLANK CASING USED:

1 Steel	3 RMP (SR)	5 Wrought iron	8 Concrete tile	CASING JOINTS: Glued Clamped
2 PVC	4 ABS	6 Asbestos-Cement	9 Other (specify below)	Welded
		7 Fiberglass		Threaded

Blank casing diameter **16** in. to ft., Dia in. to ft., Dia in. to ft.
 Casing height above land surface in., weight lbs./ft. Wall thickness or gauge No.

TYPE OF SCREEN OR PERFORATION MATERIAL:

1 Steel	3 Stainless Steel	5 Fiberglass	7 PVC	10 Asbestos-Cement
2 Brass	4 Galvanized Steel	6 Concrete tile	8 RMP (SR)	11 Other (Specify)
			9 ABS	12 None used (open hole)

SCREEN OR PERFORATION OPENINGS ARE:

1 Continuous slot	3 Mill slot	5 Gauzed wrapped	8 Saw cut	11 None (open hole)
2 Louvered shutter	4 Key punched	6 Wire wrapped	9 Drilled holes	
		7 Torch cut	10 Other (specify)	ft.

SCREEN-PERFORATED INTERVALS: From ft. to ft., From ft. to ft.
 From ft. to ft., From ft. to ft.
 GRAVEL PACK INTERVALS: From ft. to ft., From ft. to ft.
 From ft. to ft., From ft. to ft.

6 GROUT MATERIAL: 1 Neat cement 2 Cement grout 3 Bentonite 4 Other

Grout Intervals: From ft. to ft., From ft. to ft., From ft. to ft.

What is the nearest source of possible contamination:

1 Septic tank	4 Lateral lines	7 Pit privy	10 Livestock pens	14 Abandoned water well
2 Sewer lines	5 Cess pool	8 Sewage lagoon	11 Fuel storage	15 Oil well/Gas well
3 Watertight sewer lines	6 Seepage pit	9 Feedyard	12 Fertilizer storage	16 Other (specify below)
			13 Insecticide storage	

Direction from well? How many feet?

FROM	TO	LITHOLOGIC LOG	FROM	TO	PLUGGING INTERVALS
			0	3	Top soil
			3	254	Cement Grout
			254	345	Chlorinated Gravel


7 CONTRACTOR'S OR LANDOWNER'S CERTIFICATION: This water well was (1) constructed, (2) reconstructed, or (3) plugged under my jurisdiction and was completed on (mo/day/year) **1-19-05** and this record is true to the best of my knowledge and belief. Kansas Water Well Contractor's Licence No **208** This Water Well Record was completed on (mo/day/yr) **1/24/05** under the business name of **Minter-Wilson Drilling Co., Inc.** by (signature) *Nora Keller*

INSTRUCTIONS: Use typewriter or ball point pen. PLEASE PRESS FIRMLY and PRINT clearly. Please fill in blanks, underline or circle the correct answers. Send top three copies to Kansas Department of Health and Environment, Bureau of Water, Geology Section, 1000 SW Jackson St., Suite 420, Topeka, Kansas 66612-1367. Telephone 785-296-5522. Send one to WATER WELL OWNER and retain one for your records. Fee of \$5.00 for each constructed well.


Exhibit "A"

(Land Owners)

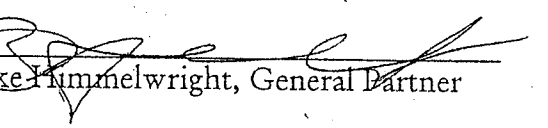
S.H. Trust
559-76-0592

By 
Blake Himmelwright, Trustee


Howard L. Miller Trust
48-6302779

By 
Blake Himmelwright, Trustee


Alma Farms, L. P.
48-1165240

By 
Blake Himmelwright, General Partner


Bette L. McCoy Trust #1
48-6190476

By 
Blake Himmelwright, Trustee


William H. Jennings
509-38-4170

By 
Blake Himmelwright, Attorney-in-Fact

Charles D. Jennings
509-38-4169

By 
Blake Himmelwright, Attorney-in-Fact

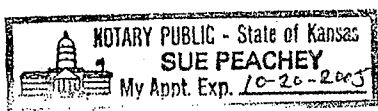
Jane E. Jennings
510-46-0517


By 
Blake Himmelwright, Attorney-in-Fact

STATE OF KANSAS, COUNTY OF PRATT, ss,

BE IT REMEMBERED, that on the 9th day of Oct., 2002, before me, the undersigned, a notary public in and for the state aforesaid, came Blake Himmelwright, who is personally known to me to be the same person who executed the within instrument of writing and such person duly acknowledged the execution of the same.

IN WITNESS WEEREOF, I have hereunto set my hand and affixed my seal the day and year last above written.




Notary Public