

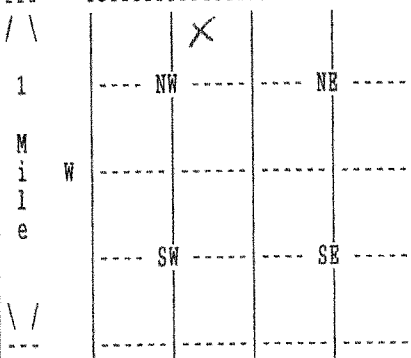
WATER WELL RECORD Form WWC-5 KSA 82a-1212

1 LOCATION OF WATER WELL: Fraction Section Number Township Number Range Number
 COUNTY: KIOWA NW 1/4 NE 1/4 NW 1/4 7 T 28 S R 18 W

Distance and direction from nearest town or city street address of well if located within city?
 1 MILE WEST, 1.5 MILES NORTH

2 WATER WELL OWNER: TGT PETROLEUM CORPORATION Board of Agriculture, Division of Water Resources
 RR#, St. Address, Box # : PO BOX 75097 Application Number: 20110052
 City, State, ZIP code : WICHITA, KS 67275-0097

3 LOCATE WELL'S LOCATION WITH AN "X" IN SECTION BOX:



4 DEPTH OF COMPLETED WELL 160 ELEVATION: 0
 Depth(s) Groundwater Encountered 1. 0 ft. 2. 0 ft. 3. 0 ft.

WELL'S STATIC WATER LEVEL 84 ft. below land surface measured on mo/day/yr 03/15/11
 Pump test data: Well water was 0 ft. after 0 hours pumping 0 gpm

Estimated Yield 0 gpm: Well water was 0 ft. after 0 hours pumping 0 gpm

Bore Hole Diameter 8.75 in. to 160 ft., and in. to 0 ft.

WELL WATER TO BE USED AS: OIL FIELD

Was a chemical/bacteriological sample submitted to department? No ;
 If yes, mo/day/yr sample was submitted Water well disinfected? Yes


5 TYPE OF BLANK CASING USED: PVC CASING JOINTS: GLUED
 Blank casing diameter 5 in. to 140 ft., Dia in. to 0 ft., Dia in. to 0 ft.
 Casing height above land surface 12 in., weight 0 lbs/ft. Wall thickness or gauge No. 26
 TYPE OF SCREEN OR PERFORATION MATERIAL: PVC
 SCREEN OR PERFORATION OPENINGS ARE: SAW CUT

SCREEN PERFORATED INTERVALS: From 140 ft. to 160 ft., From 0 ft. to 0 ft.
 From 0 ft. to 0 ft., From 0 ft. to 0 ft.
 GRAVEL PACK INTERVALS: From 25 ft. to 160 ft., From 0 ft. to 0 ft.
 From 0 ft. to 0 ft., From 0 ft. to 0 ft.

6 GROUT MATERIAL BENTONITE
 Grout Intervals: From 1 ft. to 25 ft., From 0 ft. to 0 ft., From 0 ft. to 0 ft.
 What is the nearest source of possible contamination: SEPTIC TANK
 Direction from well? EAST How many feet? 4000

FROM	TO	LITHOLOGIC LOG	FROM	TO	PLUGGING INTERVALS
0	18	SILT AND SAND			
18	59	TAN CLAY			
59	160	SAND AND GRAVEL			

7 CONTRACTOR'S OR LANDOWNER'S CERTIFICATION: This water well was Constructed under my jurisdiction and was completed on (mo/day/year) 03/15/11 and this record is true to the best of my knowledge and belief. Kansas Water Well Contractor's License No. 653 This Water Well Record was completed on (mo/day/yr) 06/25/11 under the business name of DAN HAYSE WATER WELL SERV by (signature) Dan Hayse



OILFIELD SUPPLY
WATER WELL TRANSFER


I, Dayle A. Heft of Greensburg, KS am the owner of the Northwest Quarter (NW/4)
Sec. 7-28S-18W, Kiowa County, KS on which water well was drilled on 3/15/11.

I hereby request that TGT Petroleum Corporation leave this water well open for my own
use and assume all responsibility for plugging of said well in accordance with the
requirements of Article 30 of the rules and regulations as adopted by the Kansas
Department of Health and Environment.

Signed:



Landowner - Heft & Sons, LLC
Dayle Heft



Operator - TGT Petroleum Corporation
B. Lynn Herrington