

1 LOCATION OF WATER WELL: County: Sedgwick	Fraction SE ¼ SE ¼ NW ¼	Section Number 26	Township Number 29S	Range Number 2W
---	-----------------------------------	-----------------------------	-------------------------------	---------------------------

Distance and direction from nearest town or city street address of well if located within city?

101 W. Ross, Clearwater KS

2 WATER WELL OWNER: KDHE

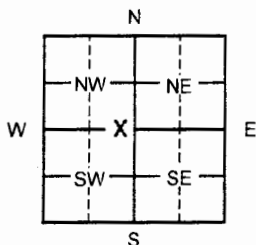
RR#, St. Address, Box #: 1000 SW Jackson

City, State, ZIP Code: Topeka KS 66612

Global Positioning System (decimal degrees, min. of 4 digits)

Latitude: NA
 Longitude: NA
 Elevation: NA
 Datum: NA
 Data Collection Method: NA

3 MARK WELL'S LOCATON WITH AN "X" IN SECTION BOX:



4 DEPTH OF WELL 19.9 ft. MW10

WELL'S STATIC WATER LEVEL NA ft.

WELL WAS USED AS:

- | | | |
|--------------|----------------------------|--|
| 1 Domestic | 5 Public Water Supply | 9 Dewatering |
| 2 Irrigation | 6 Oil Field Water Supply | <input checked="" type="radio"/> 10 Monitoring |
| 3 Feedlot | 7 Domestic (Lawn & Garden) | 11 Injection Well |
| 4 Industrial | 8 Air Conditioning | 12 Other _____ |

Was a chemical/bacteriological sample submitted to Department? Yes ___ No X

5 TYPE OF BLANK CASING USED:

- | | | | | |
|--|------------|-------------------|-----------------|-------------------------|
| 1 Steel | 3 RMP (SR) | 5 Wrought | 7 Fiberglass | 9 Other (specify below) |
| <input checked="" type="radio"/> 2 PVC | 4 ABS | 6 Asbestos-Cement | 8 Concrete Tile | _____ |

Blank casing diameter 2 in. Was casing pulled? Yes X No ___ If yes, how much 3'
 Casing height above or below land surface _____ in.

6 GROUT PLUG MATERIAL: 1 Neat cement 2 Cement grout 3 Bentonite 4 Other Soil: 0-3'

Grout Plug Intervals: From 3 ft. to 19.9 ft., From _____ ft. to _____ ft., From _____ ft. to _____ ft.

What is the nearest source of possible contamination:

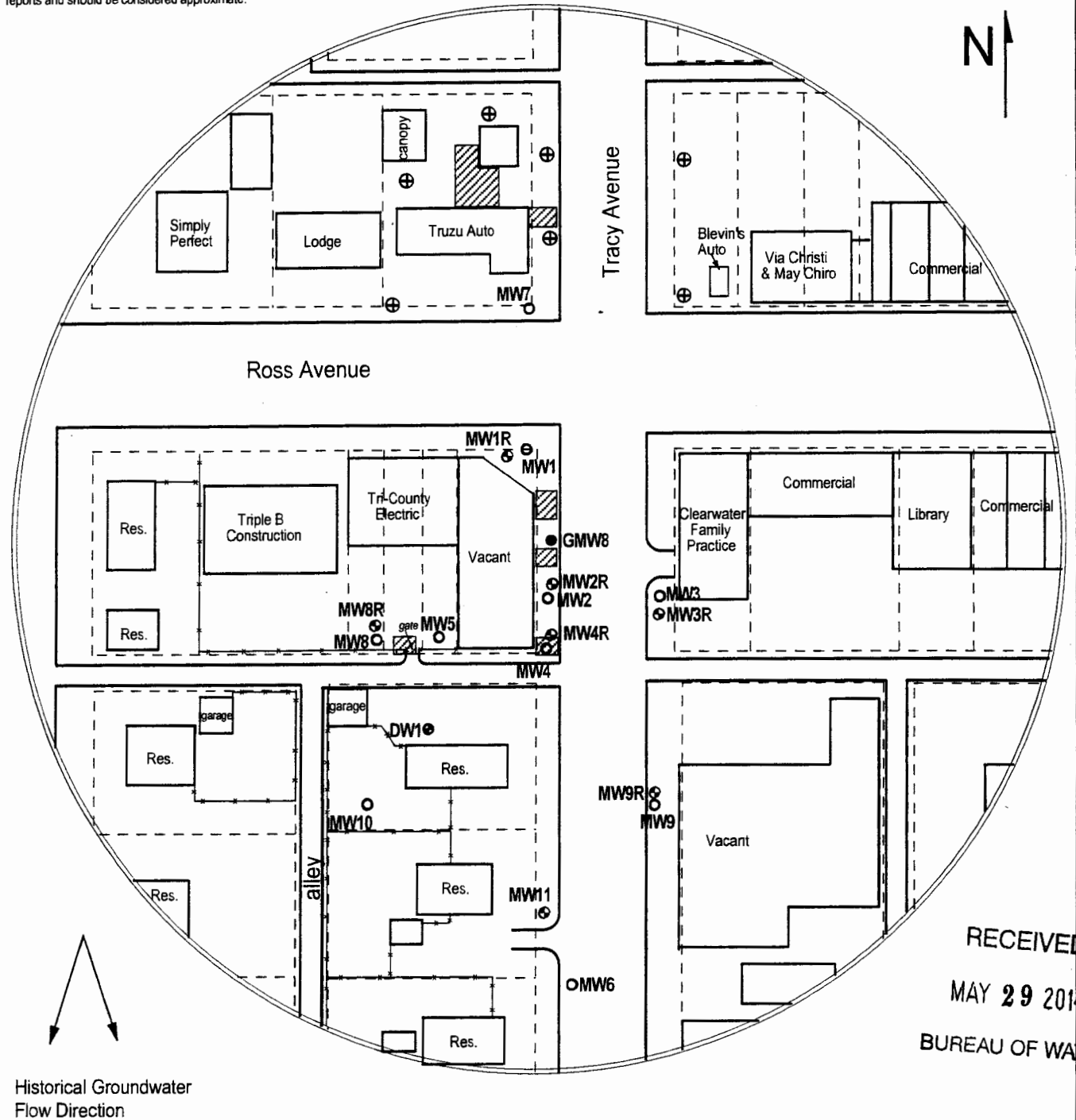
- | | | | |
|--------------------------|-------------------|-------------------------|--------------------------|
| 1 Septic tank | 6 Seepage pit | 11 Fuel storage | 16 Other (specify below) |
| 2 Sewer lines | 7 Pit privy | 12 Fertilizer storage | _____ |
| 3 Watertight sewer lines | 8 Sewage lagoon | 13 Insecticide storage | _____ |
| 4 Lateral lines | 9 Feedyard | 14 Abandoned water well | Direction from well? |
| 5 Cess pool | 10 Livestock pens | 15 Oil well/Gas well | How many feet? |

FROM	TO	PLUGGING MATERIALS	FROM	TO	PLUGGING MATERIALS
0	3	Soil			
3	19.9	Bentonite			

7 CONTRACTOR'S OR LANDOWNER'S CERTIFICATION: This water well was plugged under my jurisdiction and was completed on (mo/day/year) 4/22/14 and this record is true to the best of my knowledge and belief. Kansas Water Well Contractor's License No. 757. This Water Well Record was completed on (mo/day/year) 4/28/14 under the business name of Larsen and Associates, Inc. by (signature)

INSTRUCTIONS: Please fill in blanks or circle the correct answers. Send top three copies to Kansas Department of Health and Environment, Bureau of Water, Geology Section, 1000 SW Jackson St., Ste. 420, Topeka, Kansas 66612-1367. Telephone: 785/296-5522. Send one to Water Well Owner and retain one for your records. Visit us at <http://www.kdheks.gov/waterwell>.

NOTE: Figures exhibited within this report are only to be used within the context of this report. Placement of property lines, wells, structures, and roads is based on the available information from county appraiser maps, surveys, site visits, and/or previous vendor reports and should be considered approximate.



RECEIVED
MAY 29 2014
BUREAU OF WATER


FIGURE 1 - 350 FT SITE BASE MAP



PROJECT:
Seward Estate
101 W. Ross
Clearwater, KS
KDHE ID: U2-087-13479
Date: 4/23/14

- LEGEND:**
- Approximate Location of UST Basins
 - Monitoring Well
 - Gary's Auto Monitoring Well
 - Domestic Well
 - Plugged/Destroyed Monitoring Well
 - Monitoring Well (Installed 4/22-23/14)
 - Approximate Location of Property Line

1311 E 25th St., Suite B (785) 841-8707 office
Lawrence, KS 66046 (785) 865-4282 fax



NOTE: Location of product lines is unknown.