

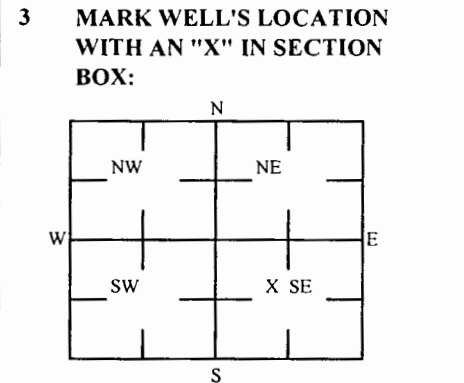
MW3

1 LOCATION OF WATER WELL: County: Harper Fraction NE 1/4 SE 1/4 NW 1/4 SE 1/4 Section Number 1 Township Number T 32 S Range Number 7 E X W

Street/Rural Address of Well Location: if unknown, distance & direction from nearest town or intersection: If at owner's address, check here X Global Positioning Systems (GPS) information: Latitude: 37.28804928 Longitude: -98.02661572 Elevation: NA Horizontal Datum WGS84, NAD83, NAD27 Collection Method: GPS unit (Make/model): Digital Map/Photo, Topographic Map, Land Survey Est. Accuracy: <3 m, 3-5 m, 5-15 m, >15 m

2 WATER WELL OWNER: Kauffman Shop RR#, St. Address, Box #: 102 W 9th City, State ZIP Code: Harper, KS 67058

GPS unit (Make/model): Digital Map/Photo, Topographic Map, Land Survey Est. Accuracy: <3 m, 3-5 m, 5-15 m, >15 m



4 DEPTH OF WELL 24.4 ft. WELL'S STATIC WATER LEVEL NA ft. WELL WAS USED AS: Domestic, Irrigation, Feedlot, Industrial, Public Water Supply, Oil Field Water Supply, Domestic (Lawn & Garden), Air Conditioning, Dewatering, Monitoring, Injection Well, Other. Was a chemical/bacteriological sample submitted to Department? Yes No X

5 TYPE OF BLANK CASING USED: Steel, PVC, RMP (SR), ABS, Wrought, Asbestos-Cement, Fiberglass, Concrete Tile, Other (Specific below). Blank casing diameter 2 in. Was casing pulled? Yes X No. If yes, how much 2.5' Casing height above or below land surface NA in.

6 GROUT PLUG MATERIAL: Neat cement, Cement grout, Bentonite, Other Gravel: 0-0.5'; Soil: 0.5-3'. Grout Plug Intervals: From 3 ft to 24.4 ft. What is the nearest source of possible contamination: Septic tank, Sewer lines, Watertight sewer lines, Lateral lines, Cess pool, Seepage pit, Pit privy, Sewage lagoon, Feed yard, Livestock pens, Fuel storage, Fertilizer storage, Insecticide storage, Abandoned water well, Oil well/Gas well, Other (specify below). Direction from well? How many feet?

Table with 6 columns: FROM, TO, PLUGGING MATERIALS, FROM, TO, PLUGGING MATERIALS. Rows include Gravel (0-0.5), Soil (0.5-3), Bentonite (3-24.4). Includes KDHE ID: Kauffman Shop; U2-039-13035

7 CONTRACTOR'S OR LANDOWNER'S CERTIFICATION: This water well was plugged under my jurisdiction and was completed on (mo/day/year) 11/22/2022 and this record is true to the best of my knowledge and belief. Kansas Water Contractor's License No. 757. This Water Well Record was completed on (mo/day/year) 11/28/2022 under the business name of Larsen & Associates, Inc. By (signature)

Send one white copy to Kansas Department of Health & Environment, Geology Section, 1000 S Jackson Street, Ste. 420, Topeka, KS 66612-1367. Send one copy to WATER WELL OWNER and retain one for your records. Visit us at http://www.kdheks.gov/waterwell/index.html Telephone 785-296-5524.

NOTE: Figures exhibited within this report are only to be used within the context of this report. Placement of property lines, wells, structures, and roads is based on the available information from county appraiser maps, surveys, site visits, and/or previous vendor reports and should be considered approximate.

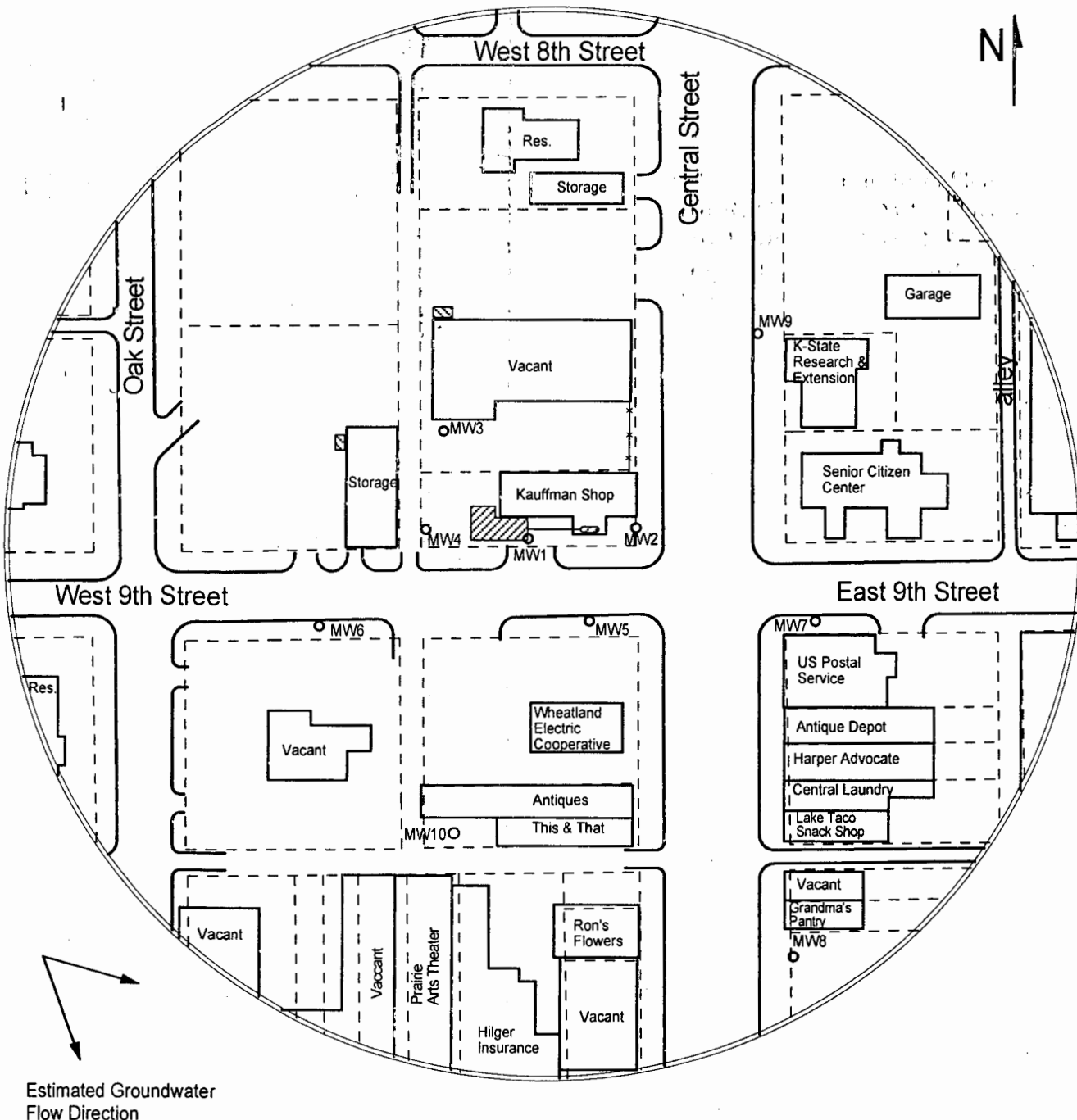



FIGURE 1 - 350 FT RADIUS AREA BASE MAP



**PROJECT:**  
 Kauffman Shop  
 102 W. 9th  
 Harper, KS  
 KDHE ID: U2-039-13035  
 Date: 11/22/22

- LEGEND:**
- Approximate Location of Former UST Basin, Product Lines & Pump Island
  - Approximate Location of Active ASTs
  - Approximate Location of Property Line
  - Plugged Monitoring Well

1311 E 25th St. Suite B    785-841-8707 office  
 Lawrence, KS 66046      785-865-4282 fax



NOTE: Utility depths, heights and locations are approximate.