

**WATER WELL PLUGGING RECORD Form WWC-5P**

KSA 82a-1212

ID NO.

AS-6

**1 LOCATION OF WATER WELL:** Fraction 1/4 SW 1/4 NW 1/4 SW 1/4 Section Number 9 Township Number T 6 S Range Number 29  E  W  
 County: Sheridan

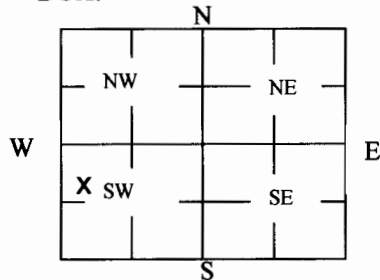
Street/Rural Address of Well Location; if unknown, distance & direction from nearest town or intersection: If at owner's address, check here  Hwy 4, Nebraska Ave, Selden, KS

**Global Positioning Systems (GPS) information:**  
 Latitude: \_\_\_\_\_ (in decimal degrees)  
 Longitude: \_\_\_\_\_ (in decimal degrees)  
 Elevation: \_\_\_\_\_  
 Horizontal Datum:  WGS84,  NAD83,  NAD27  
 Collection Method: \_\_\_\_\_

**2 WATER WELL OWNER:** Home Oil Company  
 RR#, St. Address, Box #: Don Porsch Estate% Kathy Porsch  
 City, State ZIP Code: 1629 Hillcrest Rd Lawrence, KS 66044

GPS unit (Make/Model: \_\_\_\_\_)  
 Digital Map/Photo,  Topographic Map,  Land Survey  
 Est. Accuracy:  < 3 m,  3-5 m,  5-15 m,  > 15 m

**3 MARK WELL'S LOCATION WITH AN "X" IN SECTION BOX:**



**4 DEPTH OF WELL** 139.28 ft.

WELL'S STATIC WATER LEVEL 132.65 ft

WELL WAS USED AS:

- Domestic Irrigation Feedlot Industrial
- Public Water Supply Oil Field Water Supply Domestic (Lawn & Garden) Air Conditioning
- Dewatering Monitoring  Injection Well **AS-6** Other \_\_\_\_\_

Was a chemical/bacteriological sample submitted to Department? Yes  No

**5 TYPE OF BLANK CASING USED:**

- Steel
- RMP (SR)
- Wrought
- Fiberglass
- Other (Specify below) \_\_\_\_\_
- PVC
- ABS
- Asbestos-Cement
- Concrete Tile

Blank casing diameter 2 in. Was casing pulled? Yes  No  If yes, how much 3'  
 Casing height above or below land surface -36 in.

**6 GROUT PLUG MATERIAL:**  Neat cement  Cement grout  Bentonite  Other \_\_\_\_\_

Grout Plug Intervals: From 3 ft. to 139.28 ft., From \_\_\_\_\_ ft. to \_\_\_\_\_ ft., From \_\_\_\_\_ ft. to \_\_\_\_\_ ft.

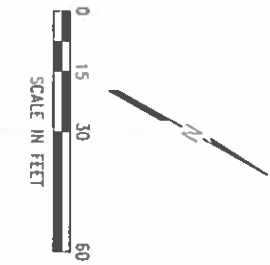
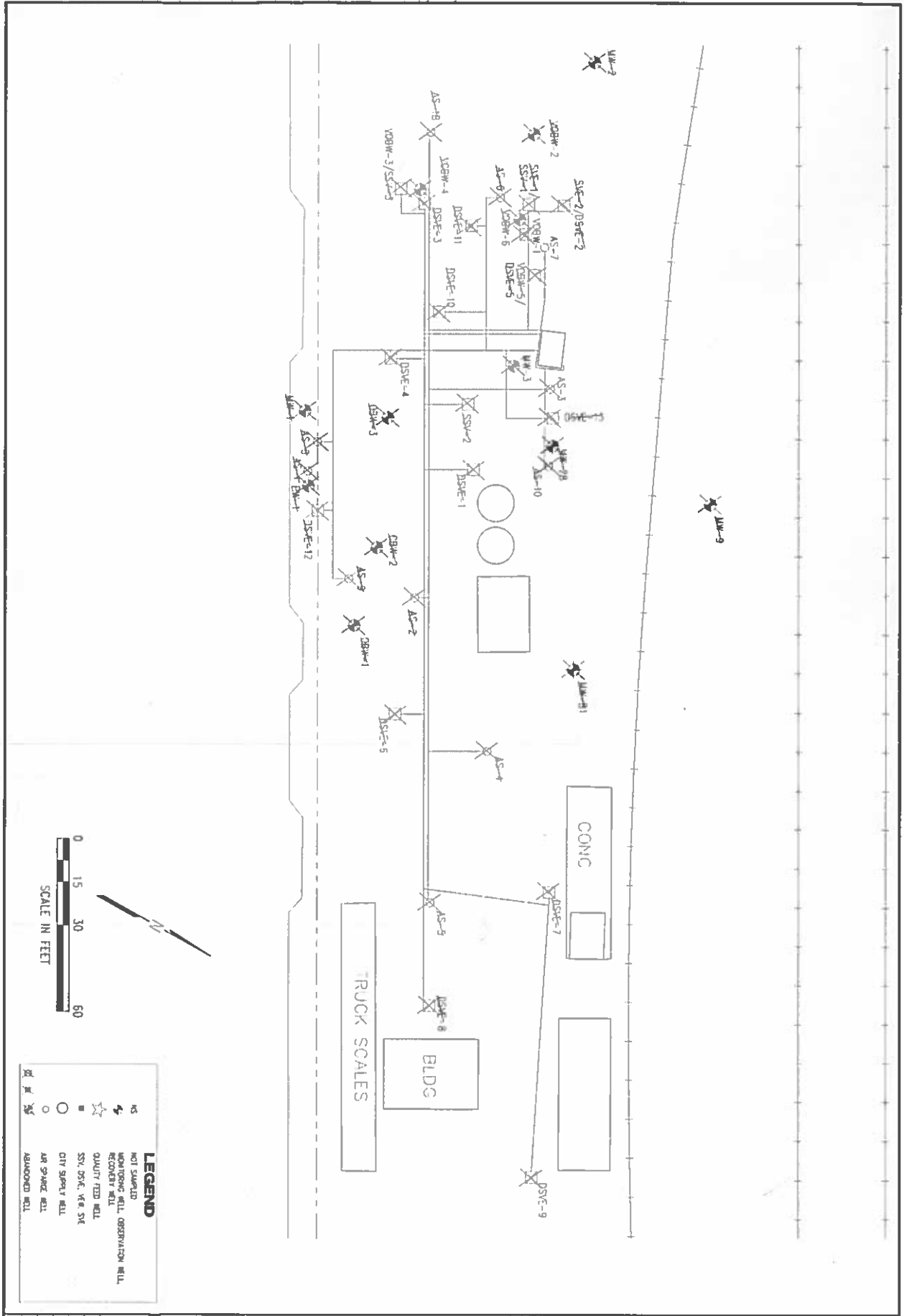
What is the nearest source of possible contamination:

- Septic tank
  - Seepage pit
  - Fuel storage
  - Sewer lines
  - Pit privy
  - Fertilizer storage
  - Watertight sewer lines
  - Sewage lagoon
  - Insecticide storage
  - Lateral lines
  - Feedyard
  - Abandoned water well
  - Cess pool
  - Livestock pens
  - Oil well/Gas well
  - Other (specify below) \_\_\_\_\_
- Direction from well? \_\_\_\_\_  
 How many feet? \_\_\_\_\_

FROM	TO	PLUGGING MATERIALS	FROM	TO	PLUGGING MATERIALS
0	3	Native Soil			Notes:
3	139.28	Bentonite Grout			Fraction listed as NE NW SW on original well record
					Home Oil Bulk Plant: U6-090-00221

**7 CONTRACTOR'S OR LANDOWNER'S CERTIFICATION:** This water well was plugged under my jurisdiction and was completed on (mo/day/year) 8/31/17 and this record is true to the best of my knowledge and belief. Kansas Water Well Contractor's License No. 735. This Water Well Record was completed on (mo/day/year) 11/9/17 under the business name of MILCO Environmental Services, Inc. by (signature) [Signature]

Send one white copy to Kansas Department of Health & Environment, Geology Section, 1000 SW Jackson Street, Ste. 420, Topeka, KS 66612-1367. Send one copy to WATER WELL OWNER and retain one for your records.  
 Visit us at <http://www.kdheks.gov/waterwell/index.html> Telephone 785-296-5524.



**LEGEND**

✱	NOT SAMPLED
✱	MONITORING WELL, OBSERVATION WELL
✱	RECOVERY WELL
✱	QUALITY FEED WELL
✱	SSV, DS/C, VOB SVK
○	CITY SUPPLY WELL
○	AIR SPARGE WELL
○	ABANDONED WELL

**FIGURE 1**

DATE: 01/19/2010  
 DRAWN BY: [Name]  
 CHECKED BY: [Name]  
 PROJECT NO: 258P1001  
 SHEET NO: 10  
 SCALE: AS SHOWN

**HOME OIL  
 REMEDIAL SITE MAP  
 SELDEN, KANSAS U6-090-221**

**MILCO**  
 Environmental  
 Services, Inc.  
 1000 West 10th Street  
 Selden, KS 66561-1411

This document, and the data and design information herein, are the property of remedial services, in the capacity of U6-1. Remedial services will be held in strict confidence by the other project without the written authorization of U6-1. Remedial services, U6-1, and design information herein, are the property of remedial services, in the capacity of U6-1. Remedial services will be held in strict confidence by the other project without the written authorization of U6-1. Remedial services, U6-1, and design information herein, are the property of remedial services, in the capacity of U6-1. Remedial services will be held in strict confidence by the other project without the written authorization of U6-1.