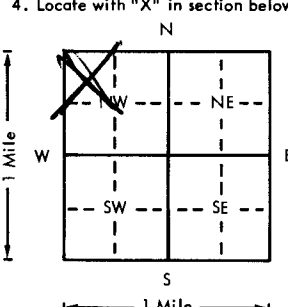
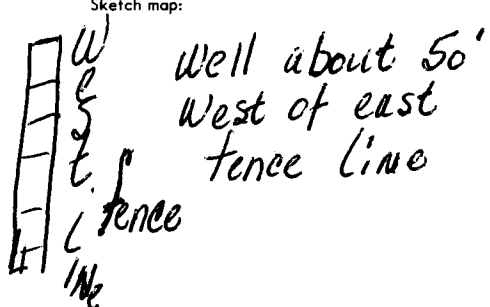



USE TYPEWRITER OR BALL POINT PEN-PRESS FIRMLY, PRINT CLEARLY.

WATER WELL RECORD  
KSA 82a-1201-1215

Kansas Department of Health and Environment-Division of Environment (Water well Contractors) Topeka, Kansas 66620

1. Location of well: <u>Cloud.</u>		County: <u>Cloud.</u>	Fraction: <u>NMC NN1/4NW 1/4</u>	Section number: <u>10</u>	Township number: <u>6</u>	Range number: <u>3</u>	<u>E</u>		
2. Distance and direction from nearest town or city: <u>2 1/2 mile South of Concordia + 3/4 E.</u>			3. Owner of well: <u>BILL GROPP</u>		R.R. or street: <u>Rte 3 - Concordia Kansas 66901</u>			City, state, zip code: <u>Concordia Kansas 66901</u>	
4. Locate with "X" in section below: 				Sketch map: 		6. Bore hole dia. <u>8 1/2</u> in. Completion date: <u>Mar. 24, 1977</u>		Well depth <u>82</u> ft.	
5. Type and color of material				From	To	7. <input checked="" type="checkbox"/> Cable tool <input checked="" type="checkbox"/> Rotary <input type="checkbox"/> Driven <input type="checkbox"/> Dug <input type="checkbox"/> Hollow rod <input type="checkbox"/> Jetted <input type="checkbox"/> Bored <input type="checkbox"/> Reverse rotary			
Black soil				0	25	8. Use: <input checked="" type="checkbox"/> Domestic <input type="checkbox"/> Public supply <input type="checkbox"/> Industry <input type="checkbox"/> Irrigation <input type="checkbox"/> Air conditioning <input type="checkbox"/> Stock <input type="checkbox"/> Lawn <input type="checkbox"/> Oil field water <input type="checkbox"/> Other			
Sandstone				25	45	9. Casing: Material <u>MNC</u> Height: <u>Above</u> or below			
Grey CLAY				46	50	Threading: <input type="checkbox"/> Welded <input type="checkbox"/> Surface <u>1 1/2</u> in.			
Sandstone				50	75	RMP: <input checked="" type="checkbox"/> PVC <input type="checkbox"/> Weight: <u>1 1/4</u> lbs./ft.			
Red CLAY -				75	82	Dia. <u>5</u> in. to <u>8 1/2</u> ft. depth Wall Thickness: <u>1/4</u> in. or Dia. <u>   </u> in. to <u>   </u> ft. depth Gage No. <u>   </u>			
						10. Screen: Manufacturer's name <u>CAN TEX</u>			
						Type <u>100</u> Dia. <u>5"</u>			
						Slot/gauze <u>1/64</u> Length <u>12'</u>			
						Set between <u>1 7/8</u> ft. and <u>8 1/2</u> ft. ft. and <u>   </u> ft.			
						Gravel pack? <input checked="" type="checkbox"/> Size range of material <u>1/4</u>			
						11. Static water level: <u>24</u> ft. below land surface Date <u>3/25/77</u> <u>mg./day/yr.</u>			
						12. Pumping level below land surfaces: <u>10</u> ft. after <u>1</u> hrs. pumping <u>8</u> g.p.m. <u>   </u> ft. after <u>   </u> hrs. pumping <u>   </u> g.p.m.			
						Estimated maximum yield <u>   </u> g.p.m.			
						13. Water sample submitted: <input checked="" type="checkbox"/> Yes <input type="checkbox"/> No Date <u>3/26/77</u> <u>mg./day/yr.</u>			
						14. Well head completion: <input type="checkbox"/> Pitless adapter <u>12</u> inches above grade			
						15. Well grouted? <input checked="" type="checkbox"/> MNC <input checked="" type="checkbox"/> Concrete With: <input checked="" type="checkbox"/> Neat cement <input type="checkbox"/> Bentonite <input type="checkbox"/> Concrete Depth: From <u>1</u> ft. to <u>10</u> ft.			
						16. Nearest source of possible contamination: ft. <u>1420</u> Direction <u>West</u> Type <u>Septic</u> Well disinfected upon completion? <input checked="" type="checkbox"/> Yes <input type="checkbox"/> No			
						17. Pump: <input checked="" type="checkbox"/> Not installed Manufacturer's name <u>   </u> Model number <u>   </u> HP <u>   </u> Volts <u>   </u> Length of drop pipe <u>   </u> ft. capacity <u>   </u> g.p.m. Type: <input type="checkbox"/> Submersible <input type="checkbox"/> Turbine <input type="checkbox"/> Jet <input type="checkbox"/> Reciprocating <input type="checkbox"/> Centrifugal <input type="checkbox"/> Other			
18. Elevation:				19. Remarks: <u>Site for a trailer house</u>				20. Water well contractor's certification: This well was drilled under my jurisdiction and this report is true to the best of my knowledge and belief. <u>Carl Thomas</u> <u>24</u> Business name: <u>Rte 3 E Concordia</u> License No. <u>   </u> Address: <u>   </u> Signed: <u>Carl Thomas</u> Date: <u>3/31/77</u> Authorized representative	



T-6-30-20 NEW NW NW

Forward the white, blue and pink copies to the Department of Health and Environment

Form WWC-5