

**WATER WELL PLUGGING RECORD Form WWC-5P**

KSA 82a-1212

ID NO.

MW-2

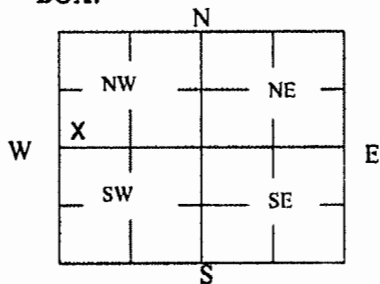
**1 LOCATION OF WATER WELL:** Fraction SW 1/4 SW 1/4 SW 1/4 NW 1/4 Section Number 15 Township Number T 8 S Range Number 28  E  W  
 County: Sheridan

Street/Rural Address of Well Location; if unknown, distance & direction from nearest town or intersection: If at owner's address, check here

**Global Positioning Systems (GPS) information:**  
 Latitude: \_\_\_\_\_ (in decimal degrees)  
 Longitude: \_\_\_\_\_ (in decimal degrees)  
 Elevation: \_\_\_\_\_  
 Horizontal Datum:  WGS84,  NAD83,  NAD27  
 Collection Method:  
 GPS unit (Make/Model: \_\_\_\_\_)  
 Digital Map/Photo,  Topographic Map,  Land Survey  
 Est. Accuracy:  < 3 m,  3-5 m,  5-15 m,  > 15 m

**2 WATER WELL OWNER:** Gene Deines, Stop 2 Shop  
RR#, St. Address, Box #: 1017 Oak Avenue  
City, State ZIP Code: Hoxie, KS 67740

**3 MARK WELL'S LOCATION WITH AN "X" IN SECTION BOX:**



**4 DEPTH OF WELL** 130.05 ft.

WELL'S STATIC WATER LEVEL 107.95 ft

WELL WAS USED AS:

- Domestic
- Irrigation
- Feedlot
- Industrial
- Public Water Supply
- Oil Field Water Supply
- Domestic (Lawn & Garden)
- Air Conditioning
- Dewatering
- Monitoring **MW-2**
- Injection Well
- Other \_\_\_\_\_

Was a chemical/bacteriological sample submitted to Department? Yes  No

**5 TYPE OF BLANK CASING USED:**

- Steel
- PVC
- RMP (SR)
- ABS
- Wrought
- Asbestos-Cement
- Fiberglass
- Concrete Tile
- Other (Specify below) \_\_\_\_\_

Blank casing diameter 4 in. Was casing pulled? Yes  No  If yes, how much 3'  
 Casing height above or below land surface -36 in.

**6 GROUT PLUG MATERIAL:**  Neat cement  Cement grout  Bentonite  Other concrete 0-1'

Grout Plug Intervals: From 3 ft. to 130.0 ft., From \_\_\_\_\_ ft. to \_\_\_\_\_ ft., From \_\_\_\_\_ ft. to \_\_\_\_\_ ft.

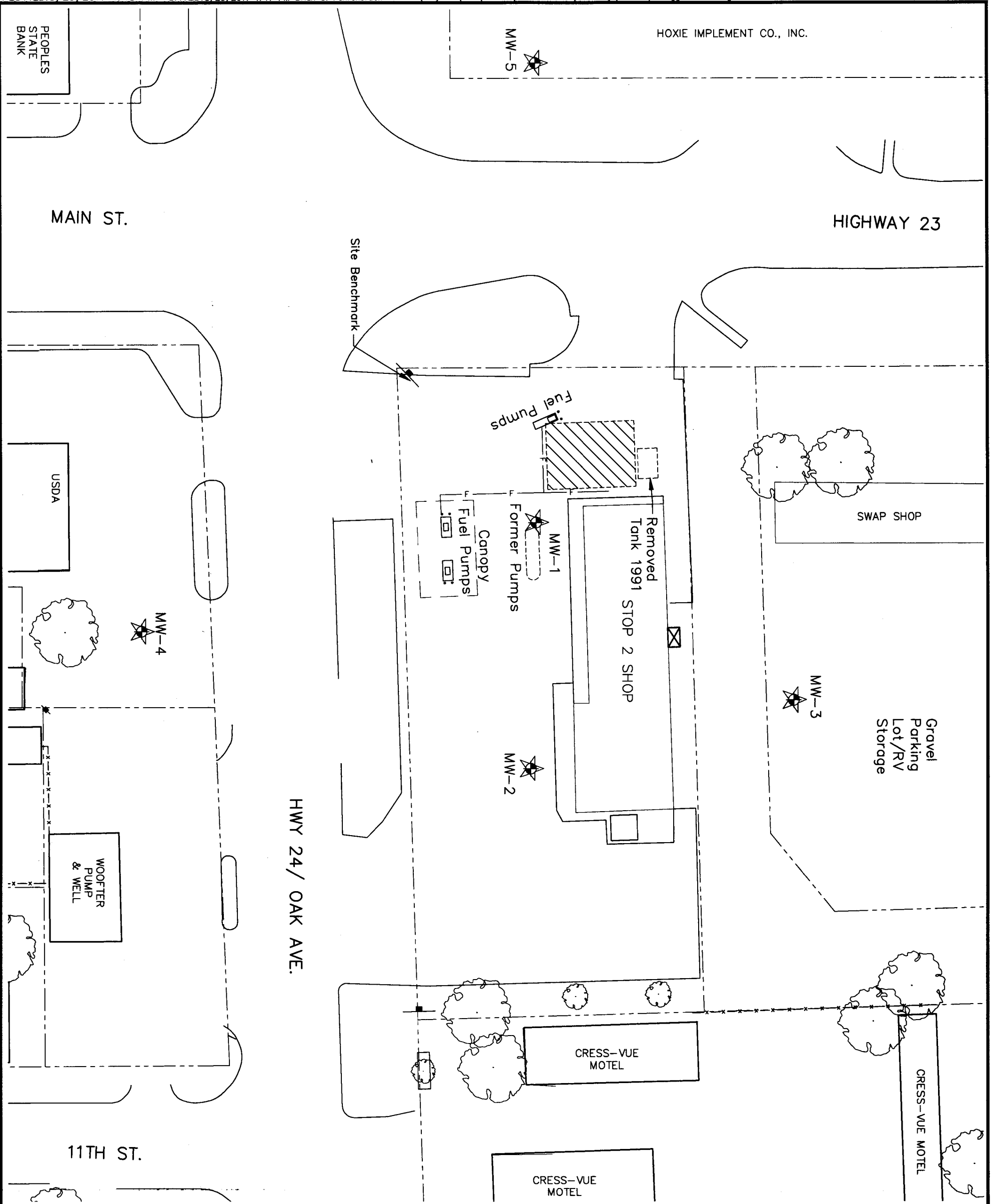
What is the nearest source of possible contamination:

- Septic tank
  - Sewer lines
  - Watertight sewer lines
  - Lateral lines
  - Cess pool
  - Seepage pit
  - Pit privy
  - Sewage lagoon
  - Feedyard
  - Livestock pens
  - Fuel storage
  - Fertilizer storage
  - Insecticide storage
  - Abandoned water well
  - Oil well/Gas well
  - Other (specify below) \_\_\_\_\_
- Direction from well? \_\_\_\_\_  
 How many feet? \_\_\_\_\_

FROM	TO	PLUGGING MATERIALS	FROM	TO	PLUGGING MATERIALS
0	1	Concrete			Notes:
1	3	Native Soil			Hoxie Stop 2 Shop, 1017 Oak Avenue
3	130.05	Bentonite Grout			KDHE/BER project code:U6-090-14793

**7 CONTRACTOR'S OR LANDOWNER'S CERTIFICATION:** This water well was plugged under my jurisdiction and was completed on (mo/day/year) 8/10/17 and this record is true to the best of my knowledge and belief. Kansas Water Well Contractor's License No. 735. This Water Well Record was completed on (mo/day/year) 8/23/17, under the business name of MILCO Environmental Services, Inc. by (signature) [Signature]

Send one white copy to Kansas Department of Health & Environment, Geology Section, 1000 SW Jackson Street, Ste. 420, Topeka, KS 66612-1367. Send one copy to WATER WELL OWNER and retain one for your records.  
 Visit us at <http://www.kdheks.gov/waterwell/index.html> Telephone 785-296-5524.

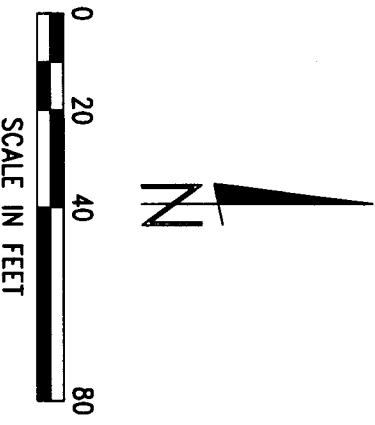


**LEGEND**

- = PLUGGED WELL
- = PRODUCT LINES
- = UST BASIN
- = COMMERCIAL SIGN
- = APPROXIMATE ROW LINES/PROPERTY LINES

**SITE BENCHMARK:**  
 CHISLED 'X' ON TOP OF EASTERLY BASE  
 BOLT OF NORTHEASTERLY LEG OF GAS  
 PRICE SIGN IN SW CORNER OF PROPERTY.  
 ELEV. = 2715.25

**NOTE:**  
 WELLS ABANDONED ON  
 AUGUST 10, 2017



<p>REVISIONS</p> <p>BY</p>	<p><b>MILCO</b>                  Environmental                  Services, Inc.</p> <p>Kearney, NE (308) 237-9923                  McCook, NE (308) 545-4741                  O'neal, NE (781) 450-1955</p>	<p><b>HOXIE STOP 2 SHOP</b>  <b>SITE BASE MAP</b>                  1017 OAK AVE., HOXIE KANSAS U6-090-14793</p>	<p>SCALE: AS SHOWN</p> <p>PROJECT NO. M259-P8-01</p> <p>DATE: AUGUST, 2017</p> <p>FIELD BOOK: M&amp;A DMC NO.</p> <p>DRAWN BY: APRVD BY:</p> <p>SHEET</p>
----------------------------	--	---	---

**FIGURE 1**

This document, and the ideas and designs incorporated herein, as an instrument of professional service, is the property of MILCO and is not to be used in whole or in part, for any other project without the written authorization of © 2009 MILCO.