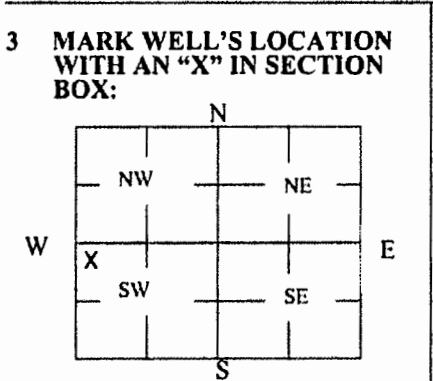


1 LOCATION OF WATER WELL: County: <u>Sheridan</u>	Fraction <u>NW ¼ NW¼ NW ¼ SW ¼</u>	Section Number <u>15</u>	Township Number <u>T 8 S</u>	Range Number <u>28</u> <input type="checkbox"/> E <input checked="" type="checkbox"/> W
---	---------------------------------------	-----------------------------	---------------------------------	--

Street/Rural Address of Well Location; if unknown, distance & direction from nearest town or intersection: If at owner's address, check here 1100 Main, Hoxie

Global Positioning Systems (GPS) information:
 Latitude: _____ (in decimal degrees)
 Longitude: _____ (in decimal degrees)
 Elevation: _____
 Horizontal Datum: WGS84, NAD83, NAD27
 Collection Method:
 GPS unit (Make/Model: _____)
 Digital Map/Photo, Topographic Map, Land Survey
 Est. Accuracy: < 3 m, 3-5 m, 5-15 m, > 15 m

2 WATER WELL OWNER: Gene Deines, Stop 2 Shop
 RR#, St. Address, Box #: 1017 Oak Avenue
 City, State ZIP Code: Hoxie, KS 67740



4 DEPTH OF WELL 130.40 ft.
 WELL'S STATIC WATER LEVEL 106.70 ft.
 WELL WAS USED AS:
 Domestic Public Water Supply Dewatering
 Irrigation Oil Field Water Supply Monitoring **MW-4**
 Feedlot Domestic (Lawn & Garden) Injection Well
 Industrial Air Conditioning Other _____
 Was a chemical/bacteriological sample submitted to Department? Yes No

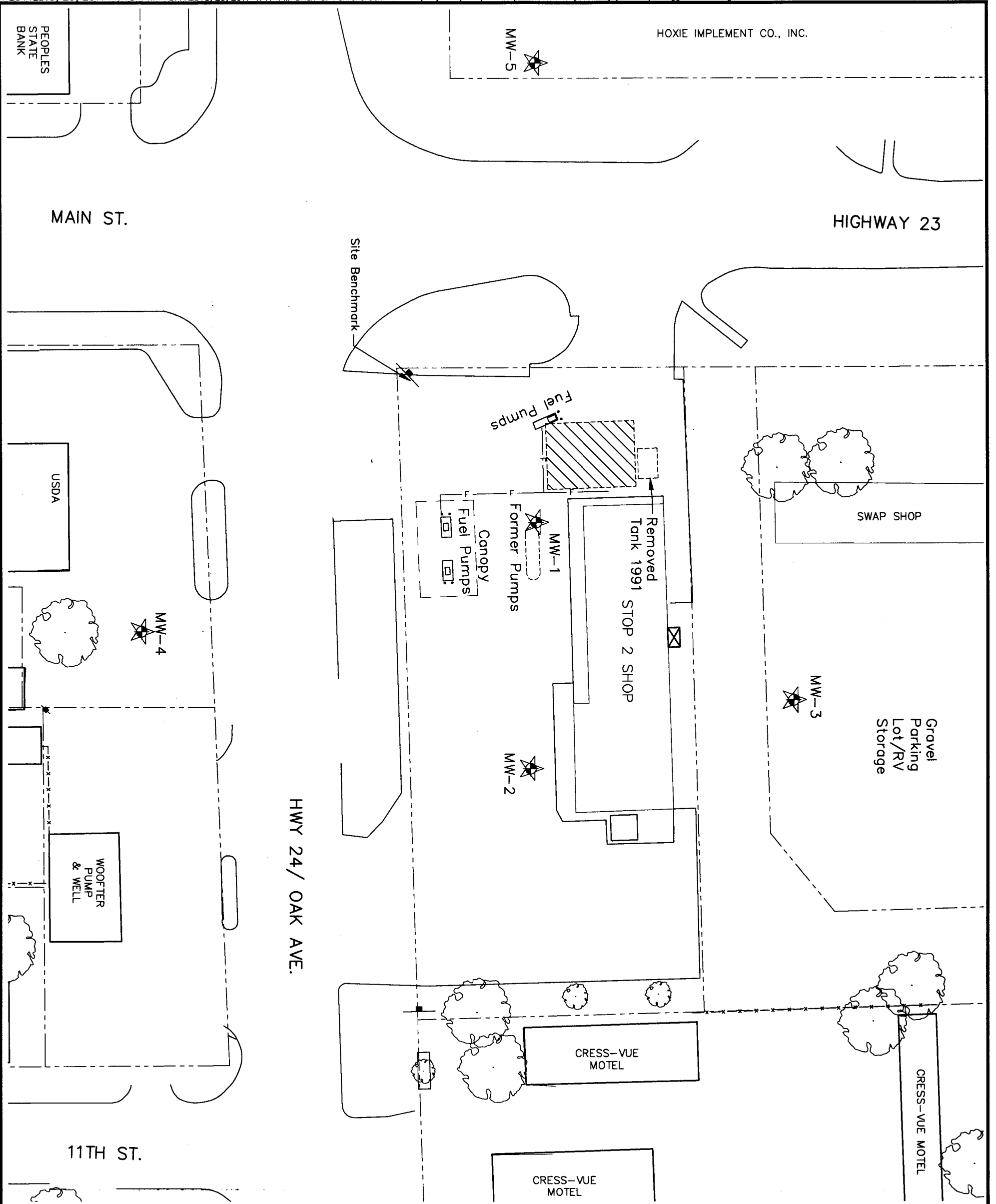
5 TYPE OF BLANK CASING USED:
 Steel RMP (SR) Wrought Fiberglass Other (Specify below) _____
 PVC ABS Asbestos-Cement Concrete Tile
 Blank casing diameter 4 in. Was casing pulled? Yes No If yes, how much 3'
 Casing height above or below land surface -36 in.

6 GROUT PLUG MATERIAL: Neat cement Cement grout Bentonite Other _____
 Grout Plug Intervals: From 3 ft. to 130.4 ft., From _____ ft. to _____ ft., From _____ ft. to _____ ft.
 What is the nearest source of possible contamination:
 Septic tank Seepage pit Fuel storage Other (specify below) _____
 Sewer lines Pit privy Fertilizer storage _____
 Watertight sewer lines Sewage lagoon Insecticide storage _____
 Lateral lines Feedyard Abandoned water well Direction from well? _____
 Cess pool Livestock pens Oil well/Gas well How many feet? _____

FROM	TO	PLUGGING MATERIALS	FROM	TO	PLUGGING MATERIALS
0	3	Native Soil			Notes:
3	130.4	Bentonite Grout			Hoxie Stop 2 Shop, 1017 Oak Avenue
					KDHE/BER project code:U6-090-14793

7 CONTRACTOR'S OR LANDOWNER'S CERTIFICATION: This water well was plugged under my jurisdiction and was completed on (mo/day/year) 8/10/17 and this record is true to the best of my knowledge and belief. Kansas Water Well Contractor's License No. 735. This Water Well Record was completed on (mo/day/year) 8/23/17 under the business name of MILCO Environmental Services, Inc. by (signature) *[Signature]*

Send one white copy to Kansas Department of Health & Environment, Geology Section, 1000 SW Jackson Street, Ste. 420, Topeka, KS 66612-1367. Send one copy to WATER WELL OWNER and retain one for your records.
 Visit us at <http://www.kdheks.gov/waterwell/index.html> Telephone 785-296-5524.

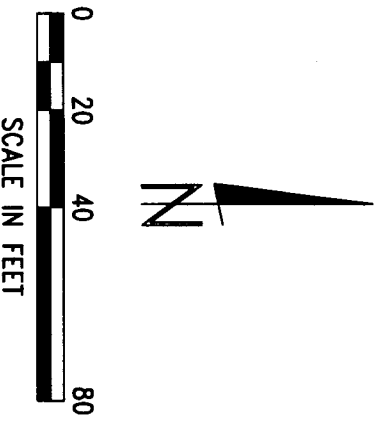


LEGEND

- = PLUGGED WELL
- = PRODUCT LINES
- = UST BASIN
- = COMMERCIAL SIGN
- = APPROXIMATE ROW LINES/ PROPERTY LINES

SITE BENCHMARK:
 CHISLED 'X' ON TOP OF EASTERLY BASE
 BOLT OF NORTHEASTERLY LEG OF GAS
 PRICE SIGN IN SW CORNER OF PROPERTY.
 ELEV. = 2715.25

NOTE:
 WELLS ABANDONED ON
 AUGUST 10, 2017



<p>REVISIONS</p> <p>BY</p>	<p>MILCO Environmental Services, Inc.</p> <p>Kearney, NE (308) 237-9923 McCook, NE (308) 545-4741 O'neal, NE (781) 450-1955</p>	<p>HOXIE STOP 2 SHOP SITE BASE MAP 1017 OAK AVE., HOXIE KANSAS U6-090-14793</p>	<p>SCALE: AS SHOWN</p> <p>PROJECT NO. M259-P8-01</p> <p>DATE: AUGUST, 2017</p> <p>FIELD BOOK: M&A DMC NO.</p> <p>DRAWN BY: APRVD BY:</p> <p>SHEET</p>
----------------------------	--	---	---

FIGURE 1

This document, and the ideas and designs incorporated herein, as an instrument of professional service, is the property of MILCO and is not to be used in whole or in part, for any other project without the written authorization of © 2009 MILCO.