



**Borehole Compensated
Sonic Log**

DIGITAL LOG (785) 625-3858

API No. 15-069-20,314-00-00	Company Falcon Exploration, Inc.	Location NE NW SE SE 1310' FSL & 880' FEL	Other Services CNL/CDL MEL/DIL
Well Goossen No. 1-14	State Kansas		
Field Wildcat	County Gray	Sec: 14 Twp: 28S Rge: 30W	Elevation K.B. 2806 D.F. 2796 G.L. 2796
Log Measured From Drilling Measured From	Ground Level Kelly Bushing	10 Ft. Above Perm. Datum	

Date	01/30/2009
Run Number	Two
Type Log	BHC Sonic
Depth Driller	6380
Depth Logger	6379
Bottom Logged Interval	6368
Top Logged Interval	500
Type Fluid In Hole	Chemical
Salinity, PPM CL	3900
Density	8.8
Level	Full
Max. Rec. Temp. F	141
Operating Rig Time	6 1/2 Hours
Equipment -- Location	17 Hays
Recorded By	C. Desaire
Witnessed By	Keith Reavis

Run No	Bit	Borehole Record		Size	Wgt. 24#	Casing Record	
		From	To			From	To
1	12.25	00	524	8.625		00	524
2	7.875	524	6380				

<<< Fold Here >>>

All interpretations are opinions based on inferences from electrical or other measurements and we cannot and do not guarantee the accuracy or correctness of any interpretation, and we shall not, except in the case of gross or willful negligence on our part, be liable or responsible for any loss, costs, damages, or expenses incurred or sustained by anyone resulting from any interpretation made by any of our officers, agents or employees. These interpretations are also subject to our general terms and conditions set out in our current Price Schedule.

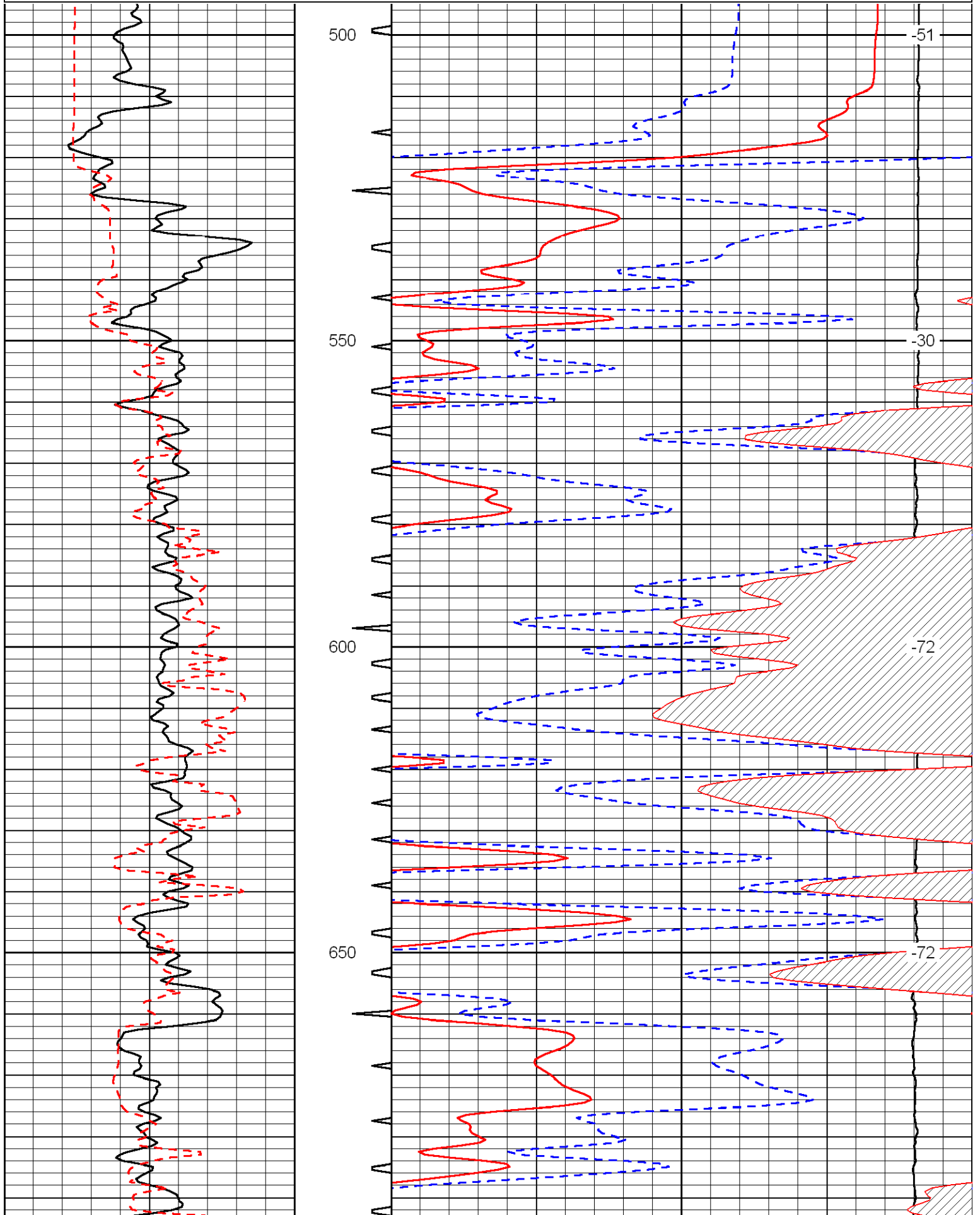
Comments

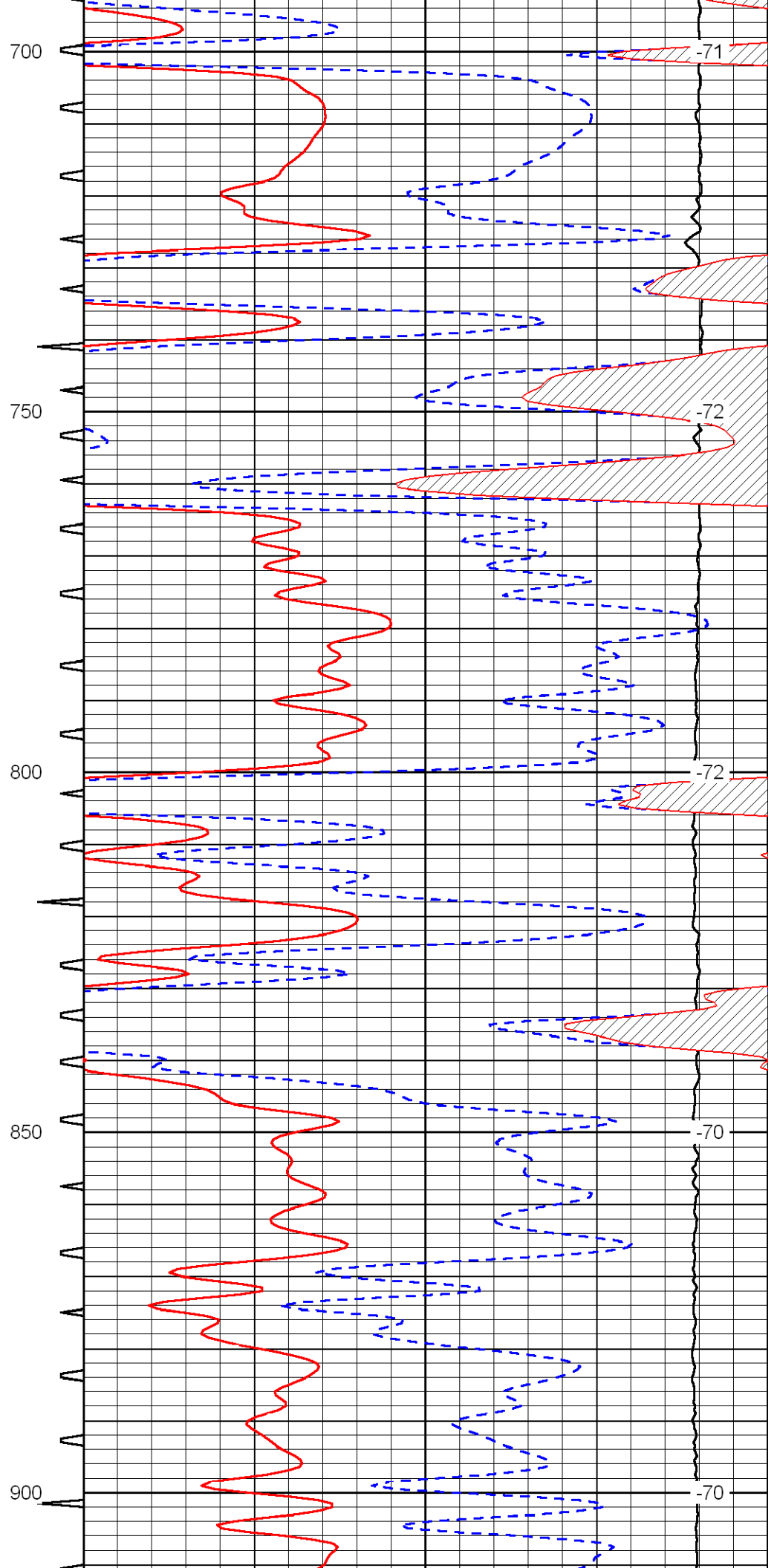
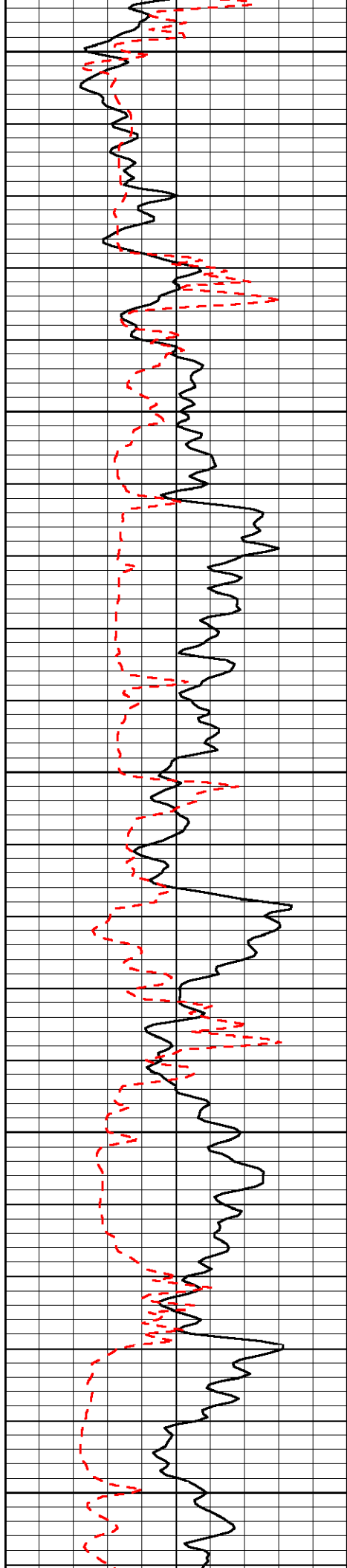
Thank you for using Log-Tech, Inc.
(785) 625-3858

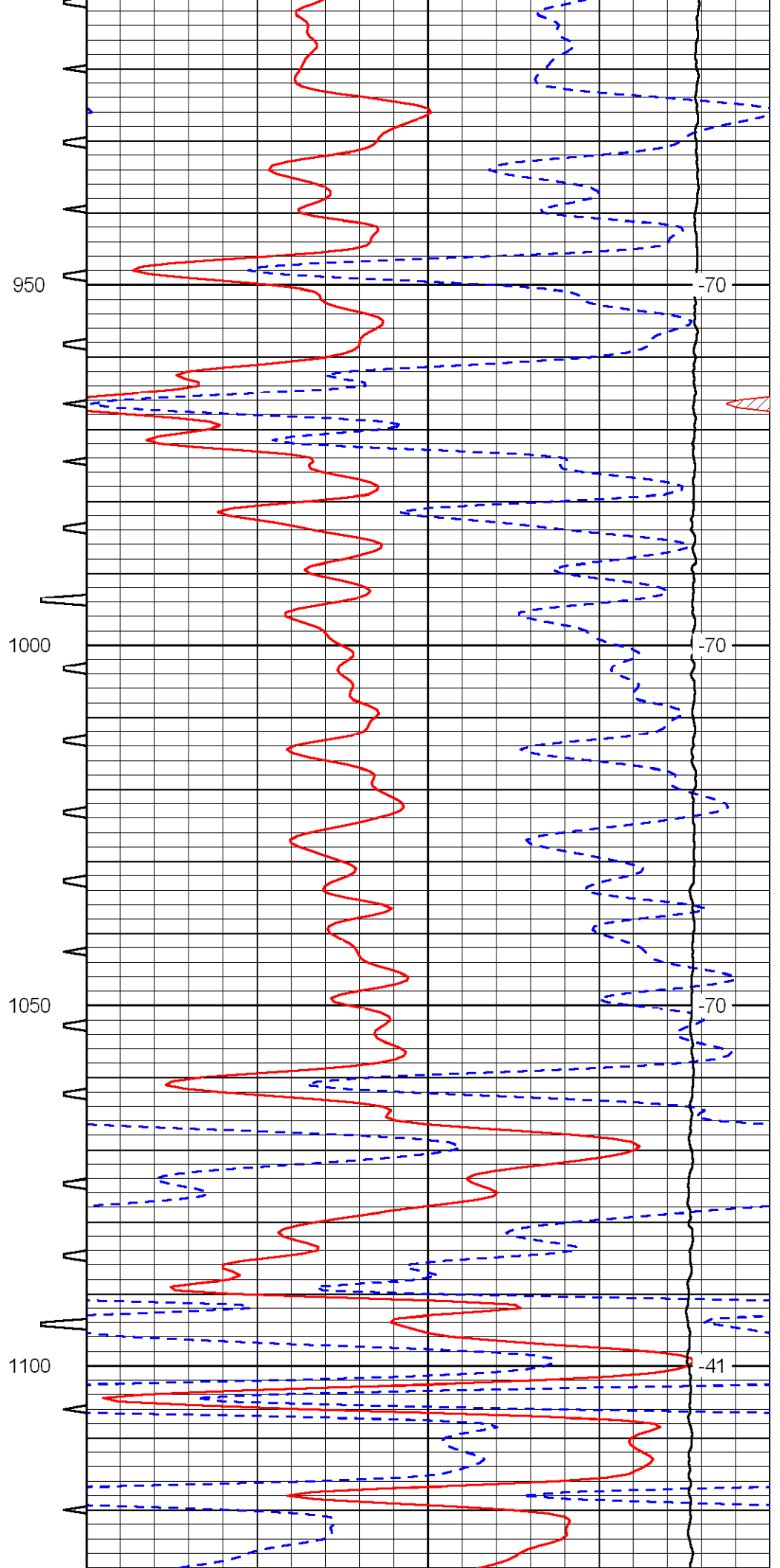
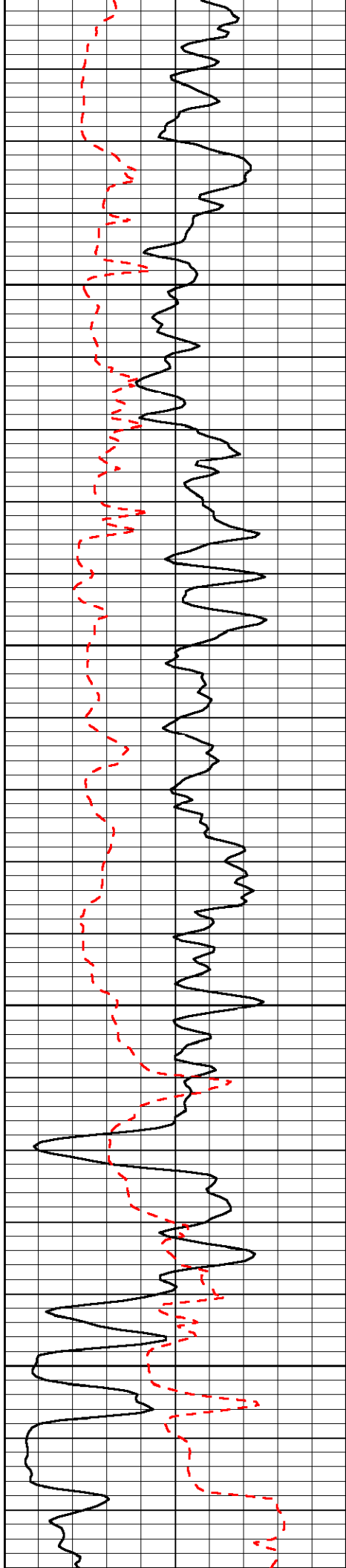
Montezuma, 6.7 West on Hwy 56 to 6th Rd, 3.2 North West Into

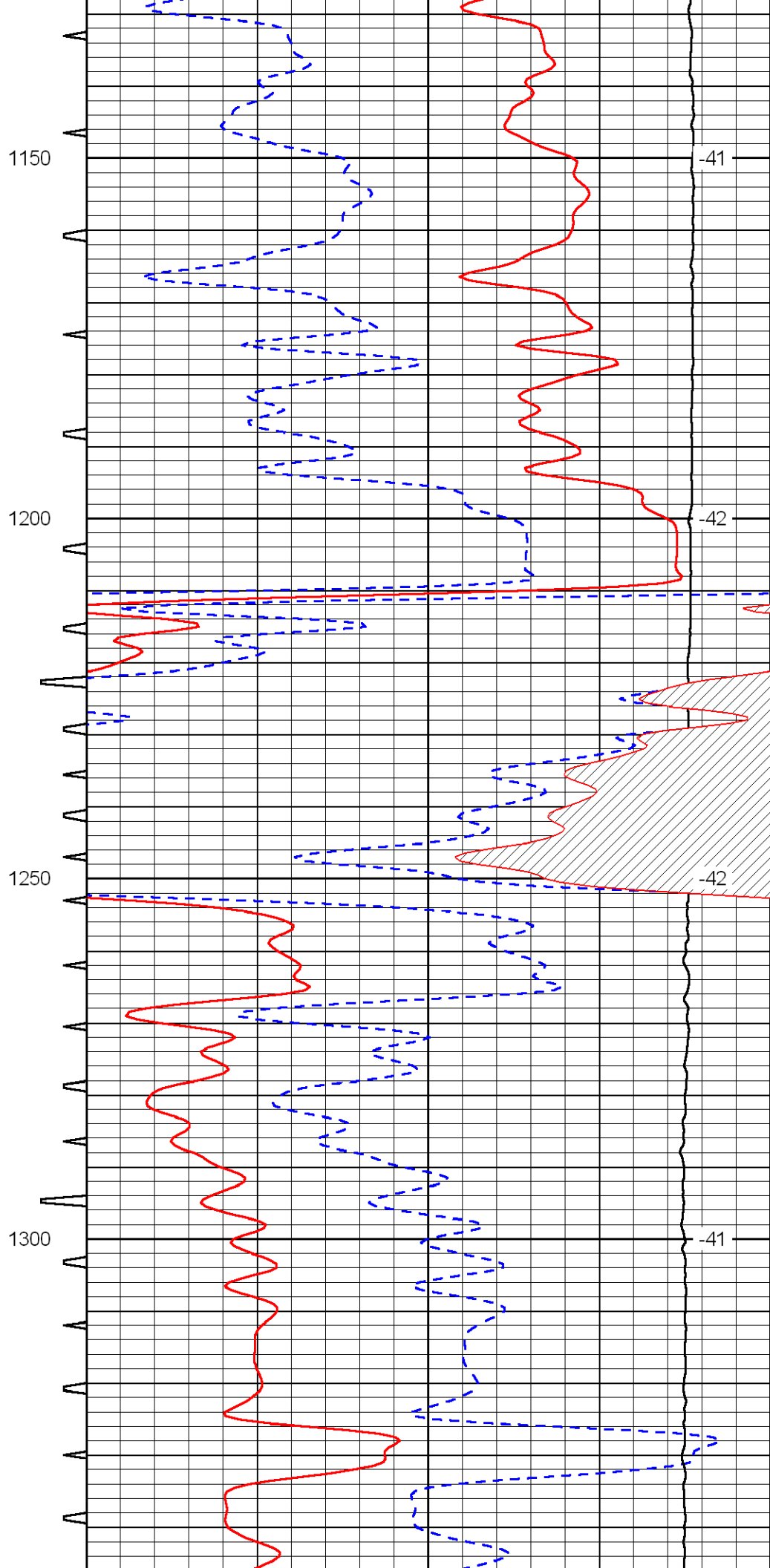
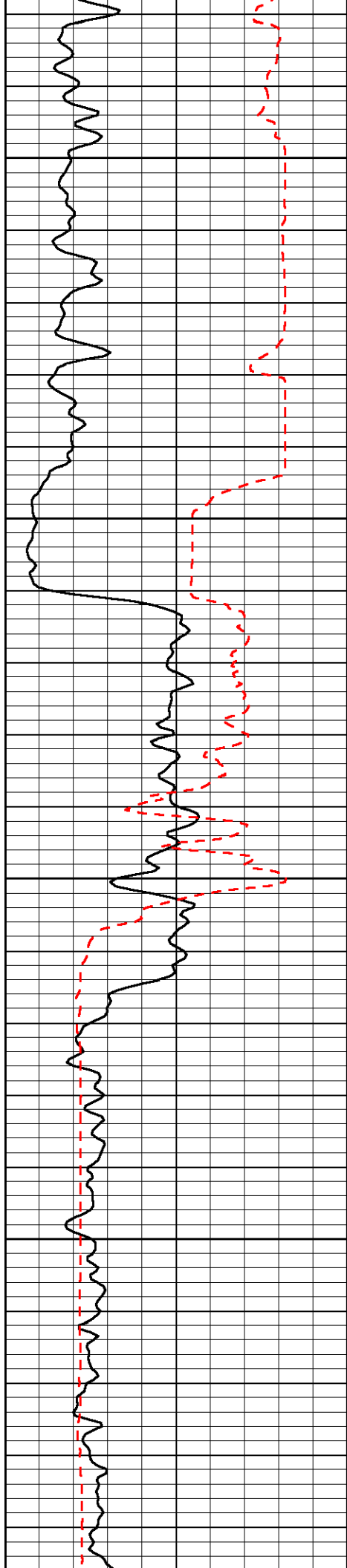
Database File: c:\warrior\data\falcon_goossen no. 1-14-2\ficnhd2.db
 Dataset Pathname: stach/dil/flcnstc
 Presentation Format: sonic
 Dataset Creation: Fri Jan 30 17:48:00 2009
 Charted by: Depth in Feet scaled 1:240

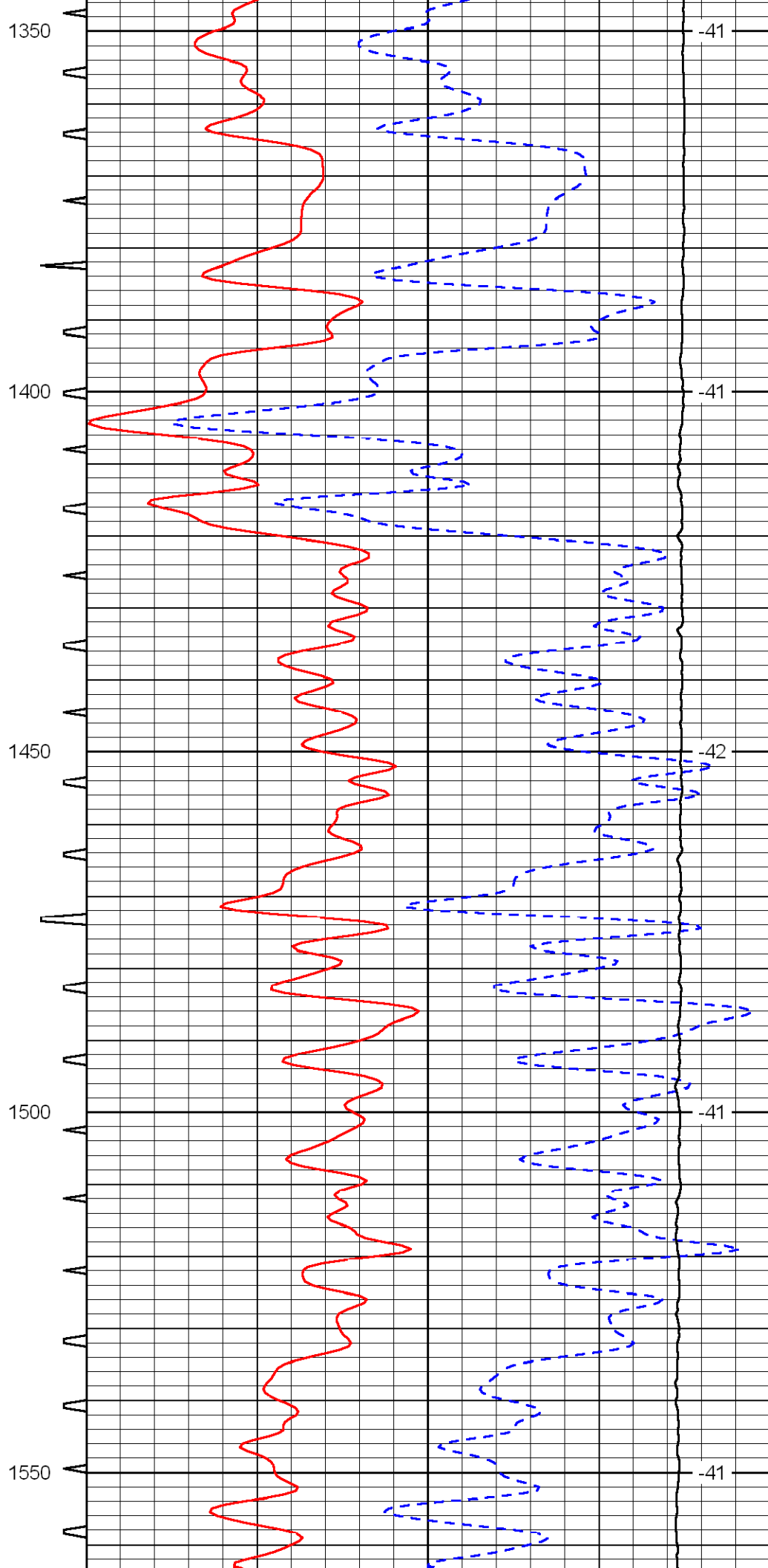
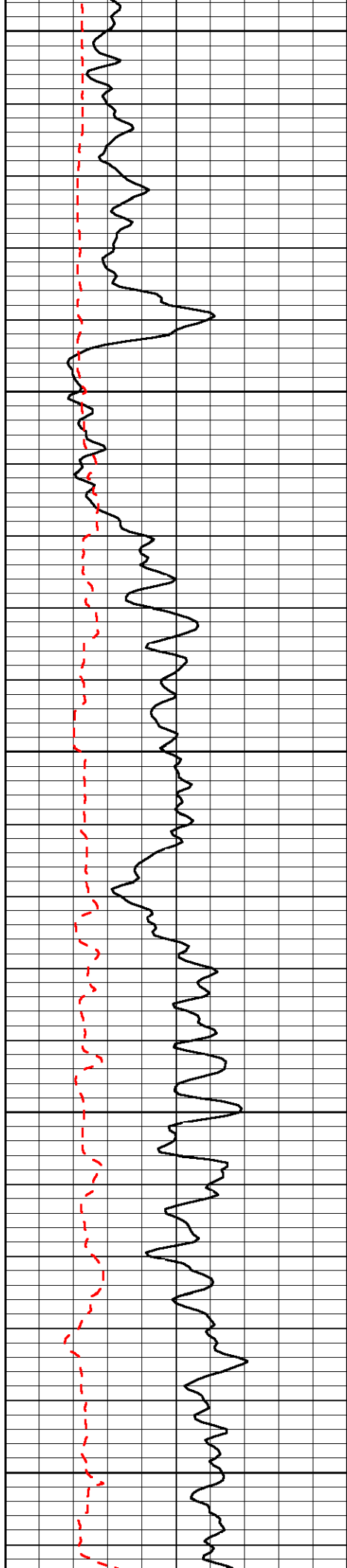
0	Gamma Ray	150	Sonic Int	140	Delta Time (usec/ft)	40
150	Gamma Ray	300	5	0	SPOR	-10
6	Caliper (GAPI)	16		10000	LTEN (lb)	0
						LSPD

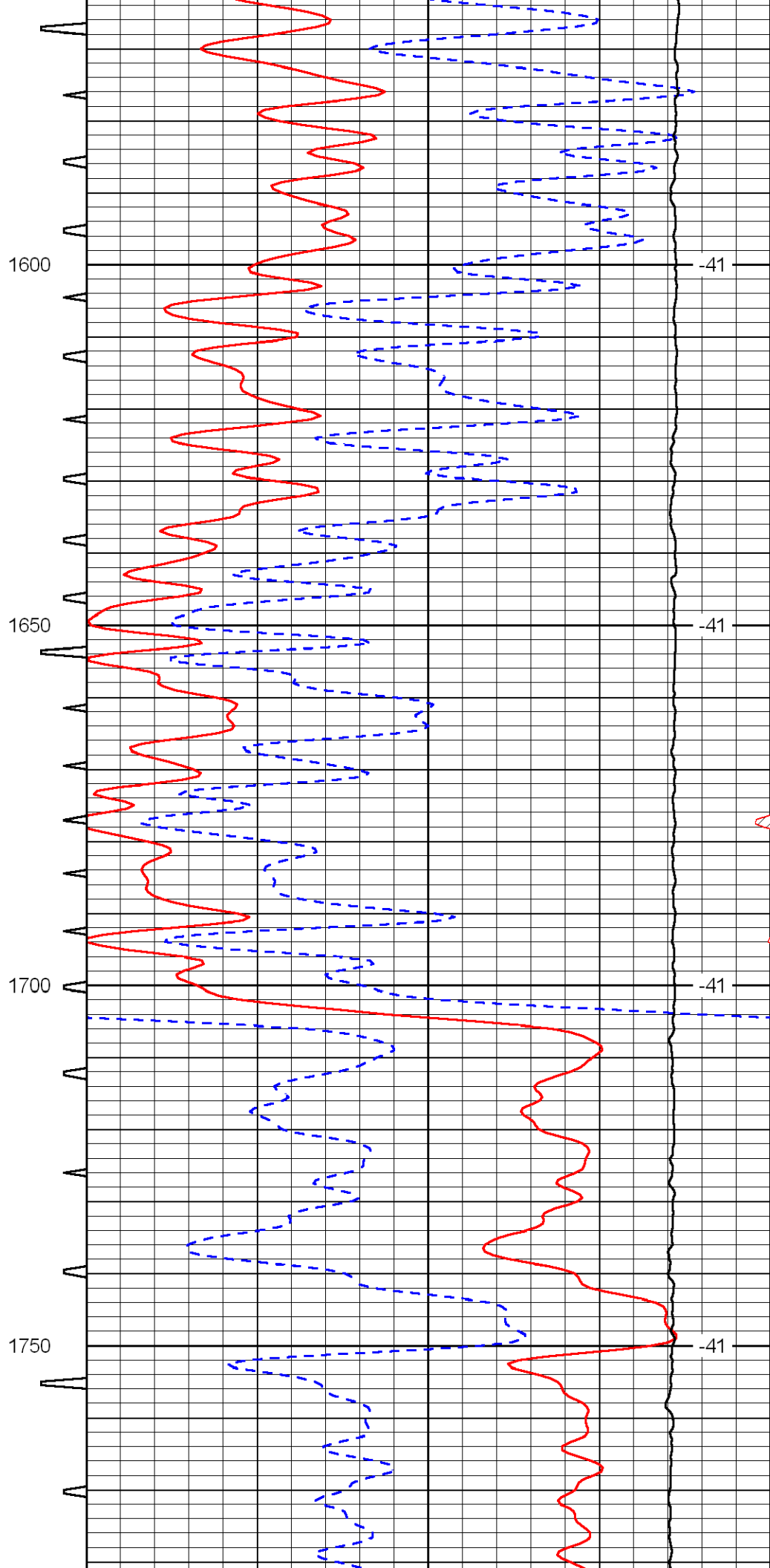
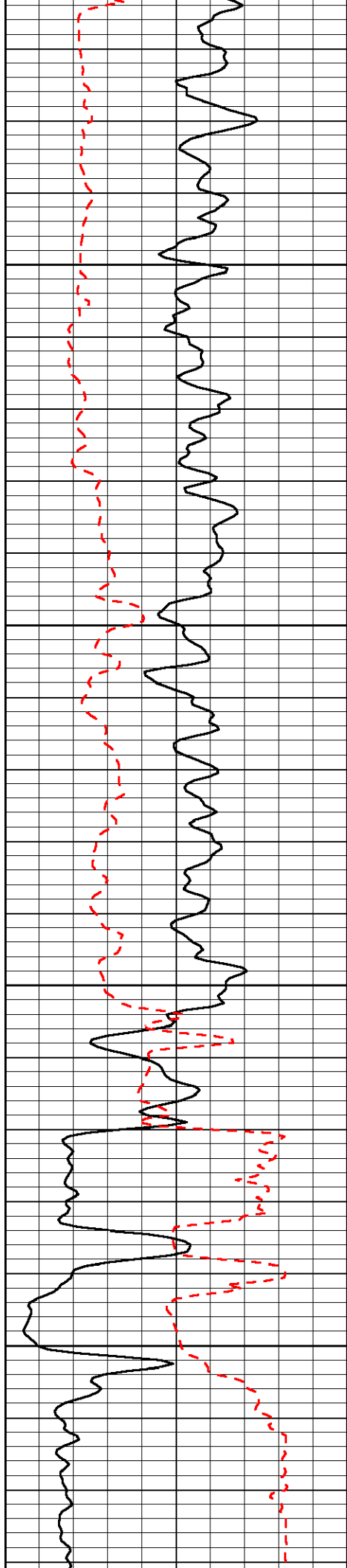


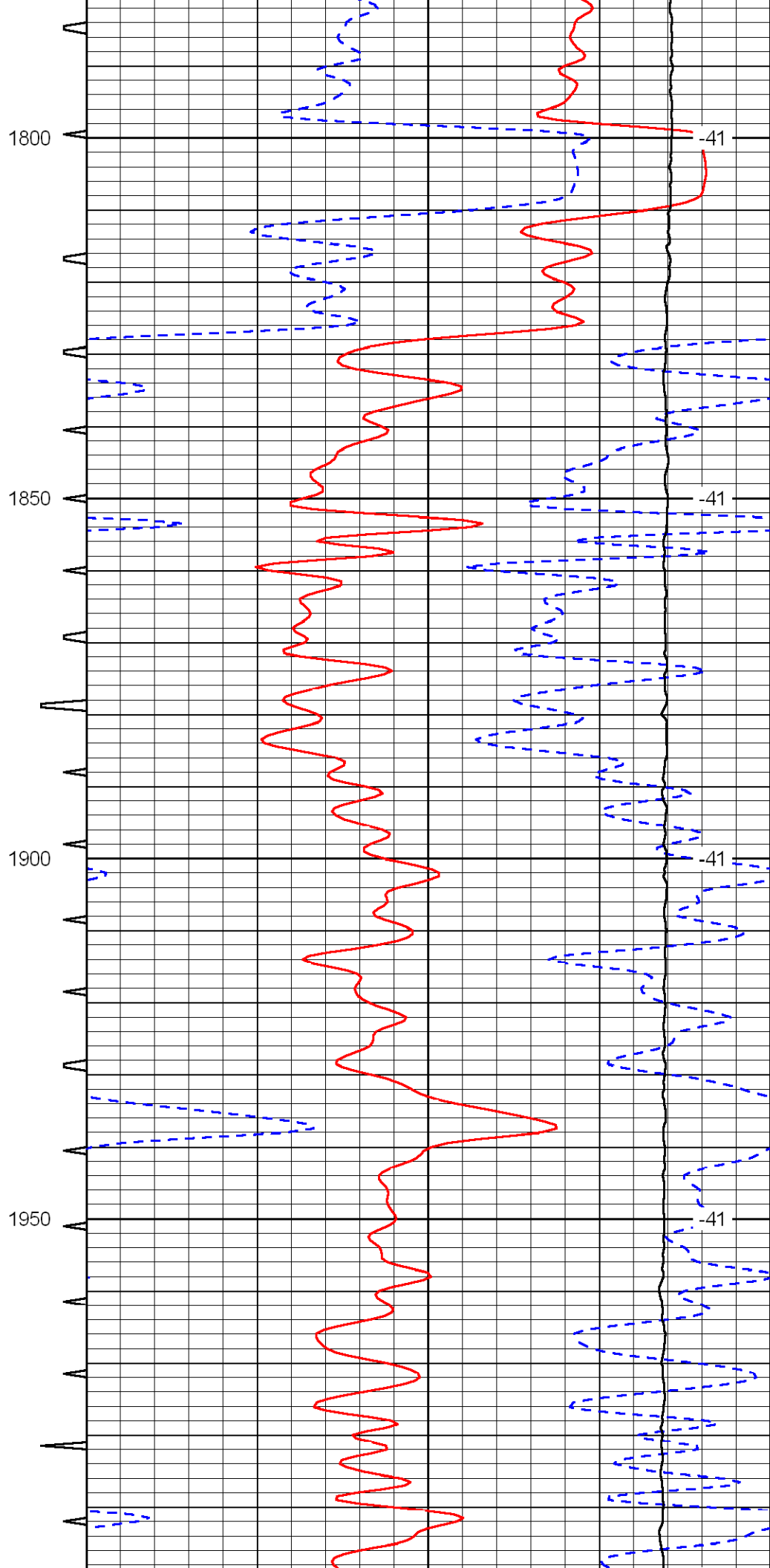
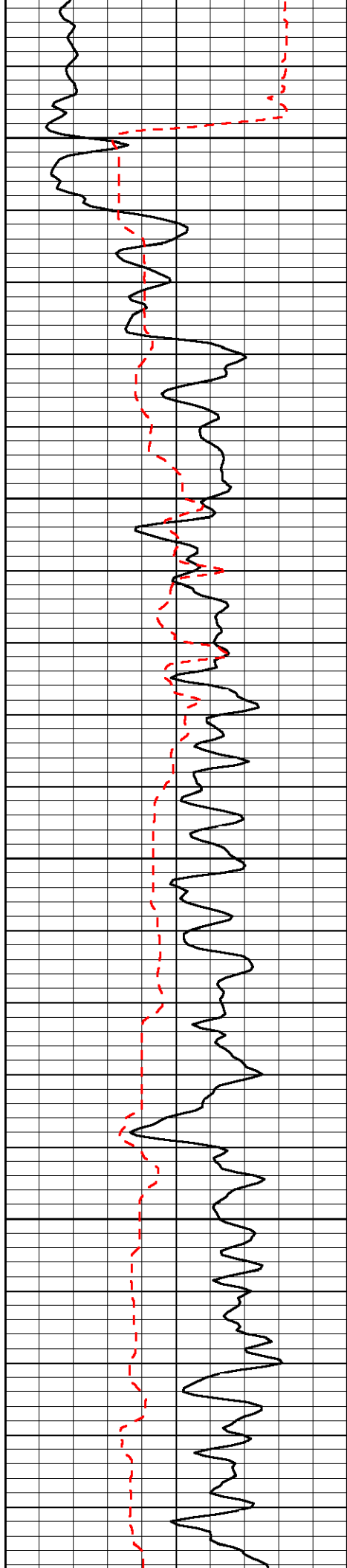


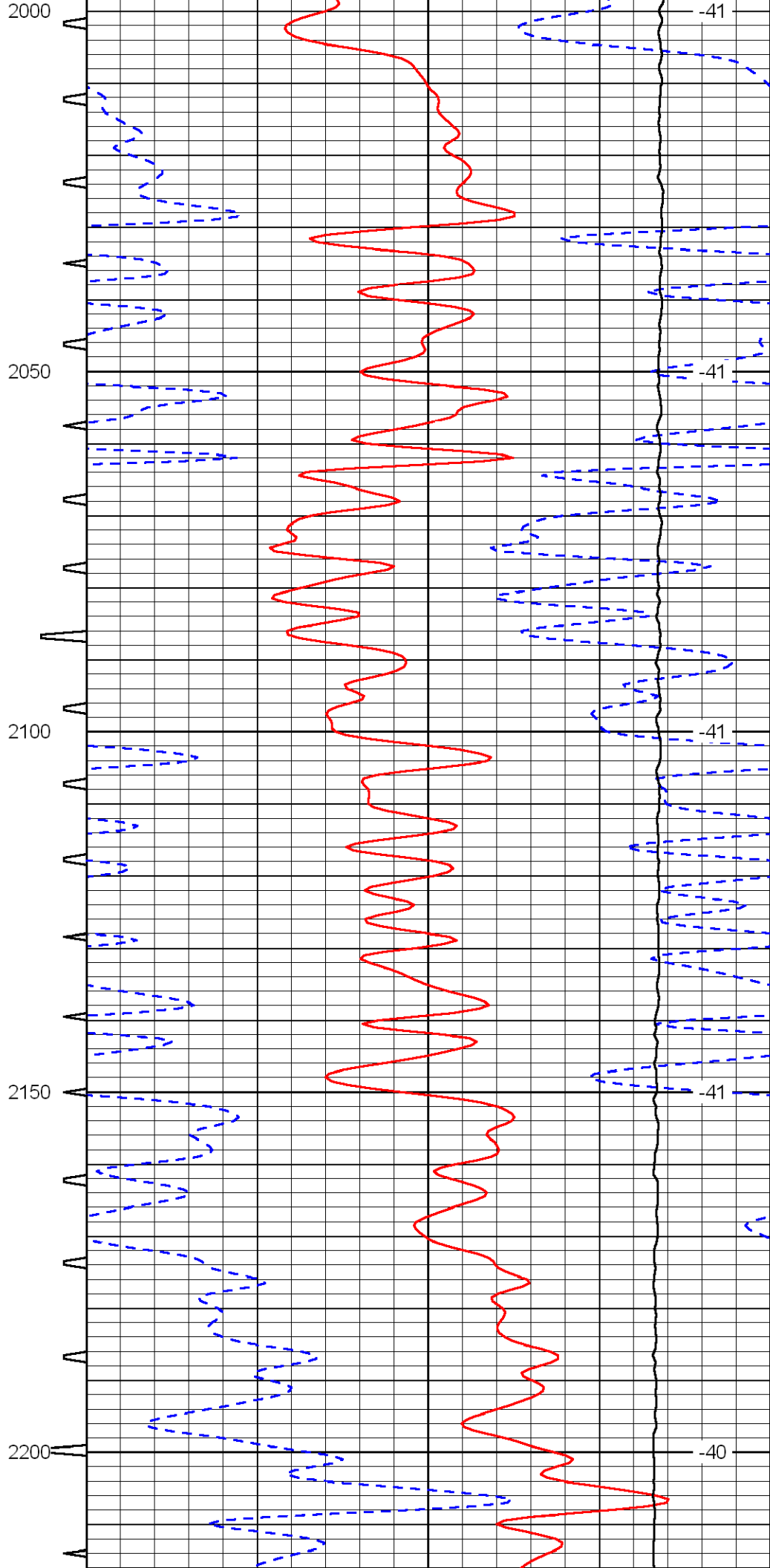
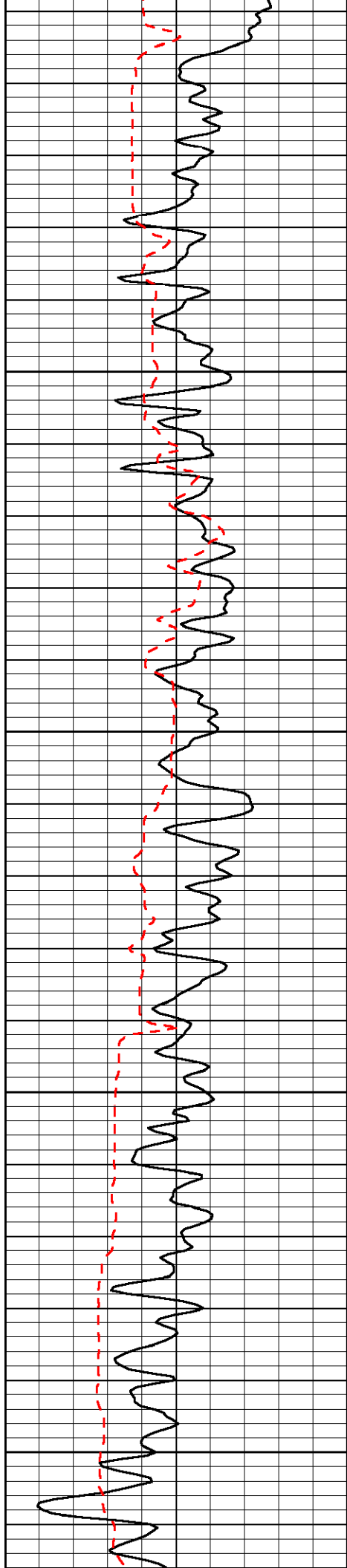


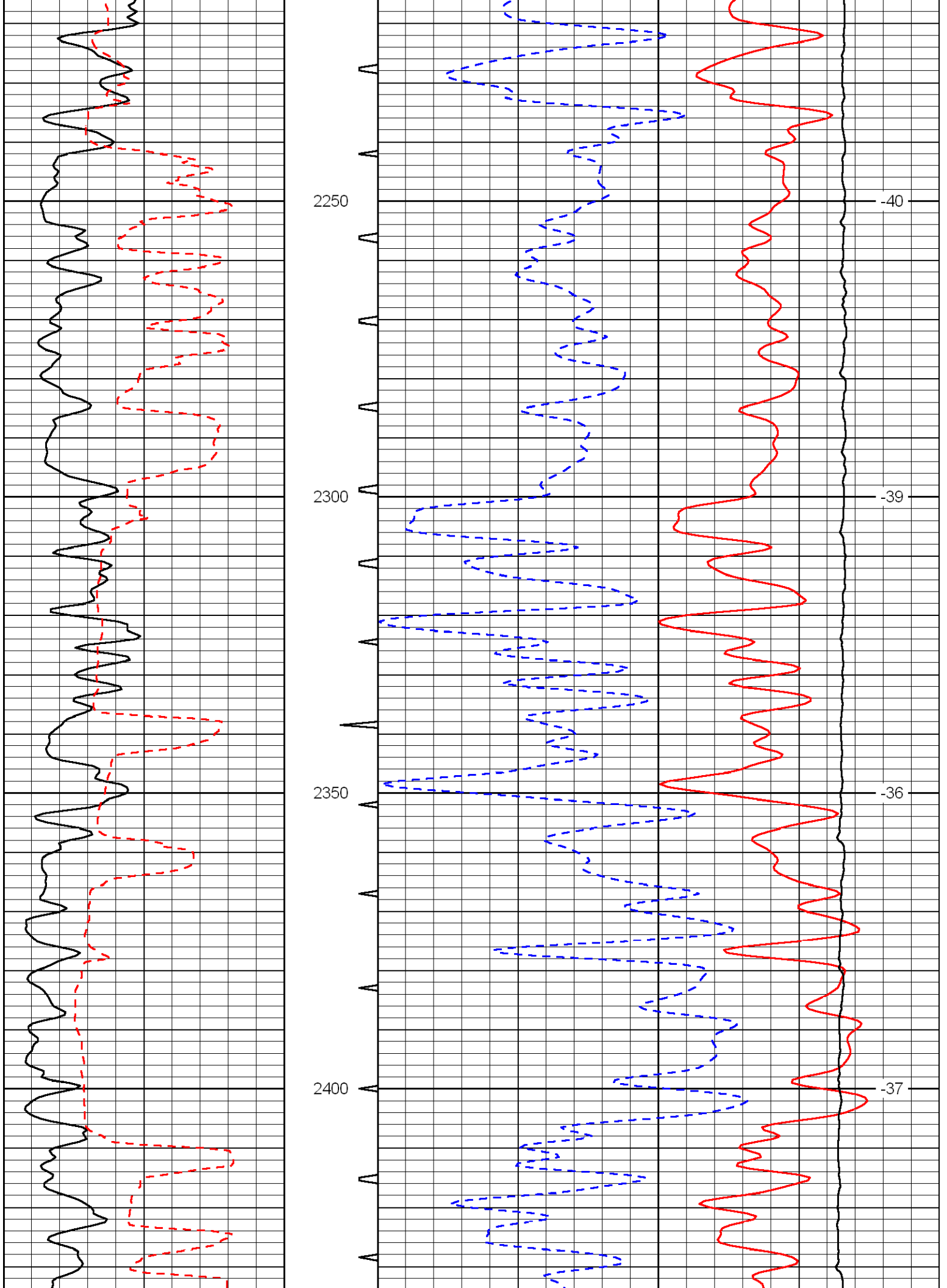


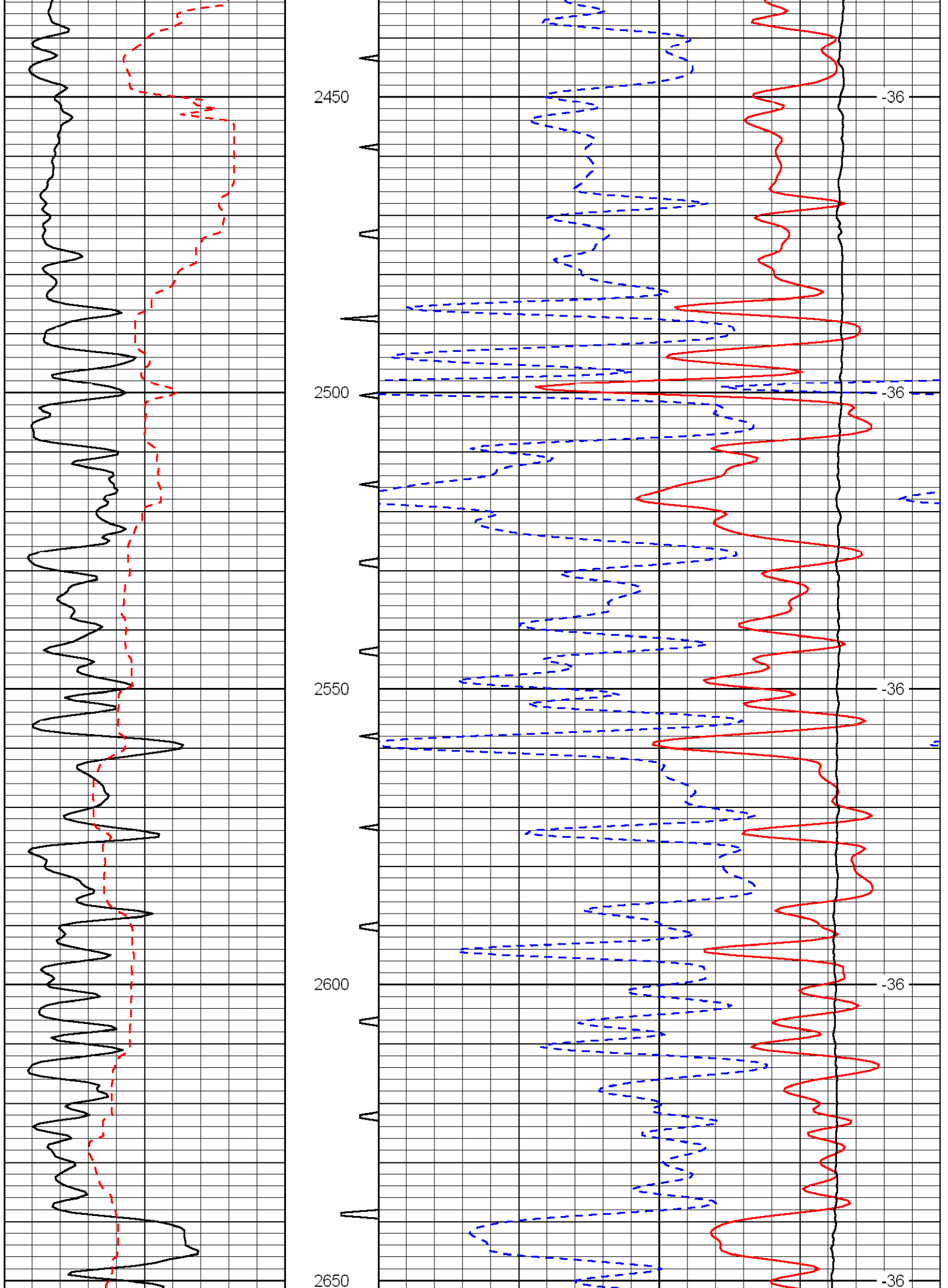


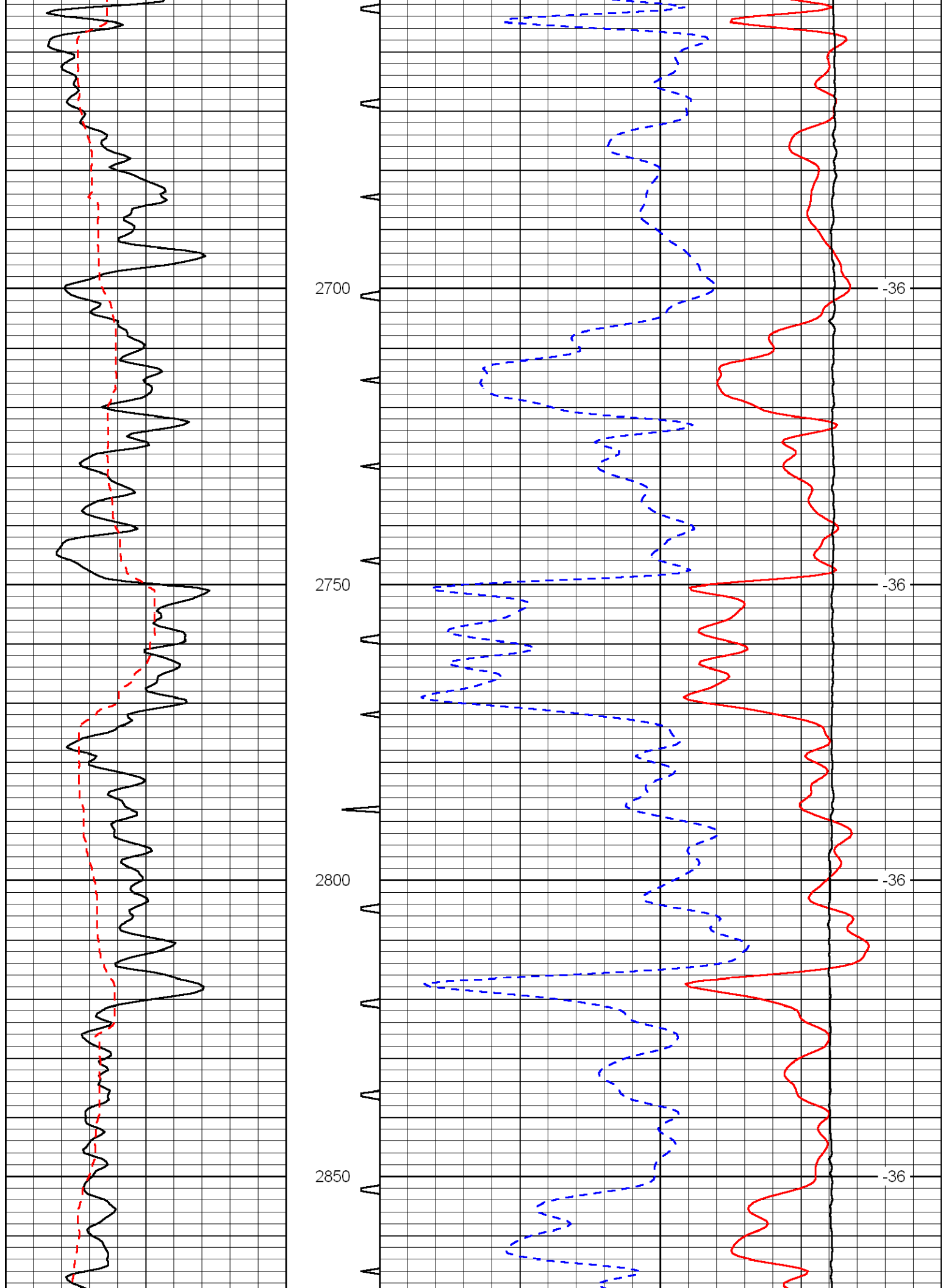


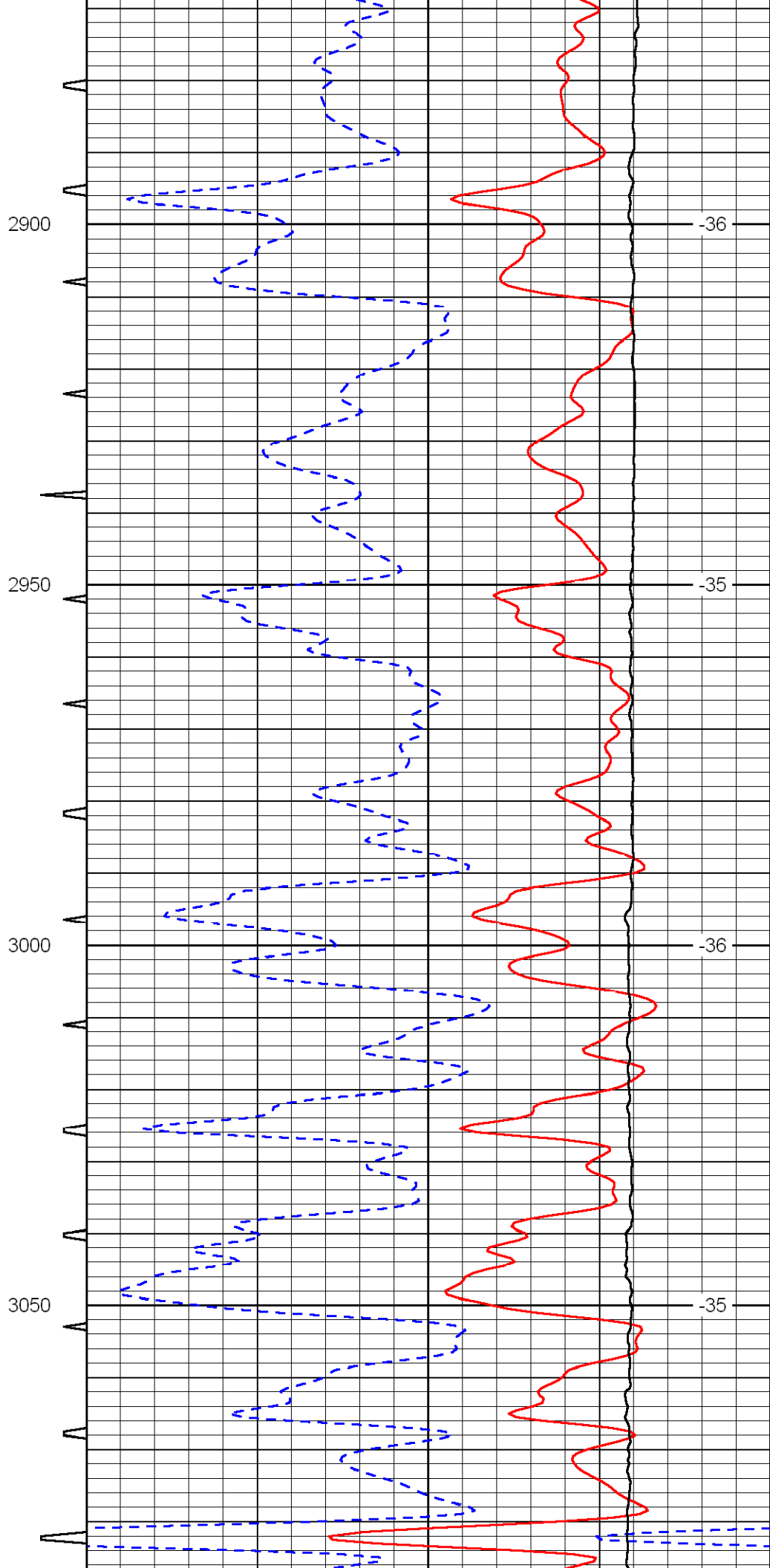
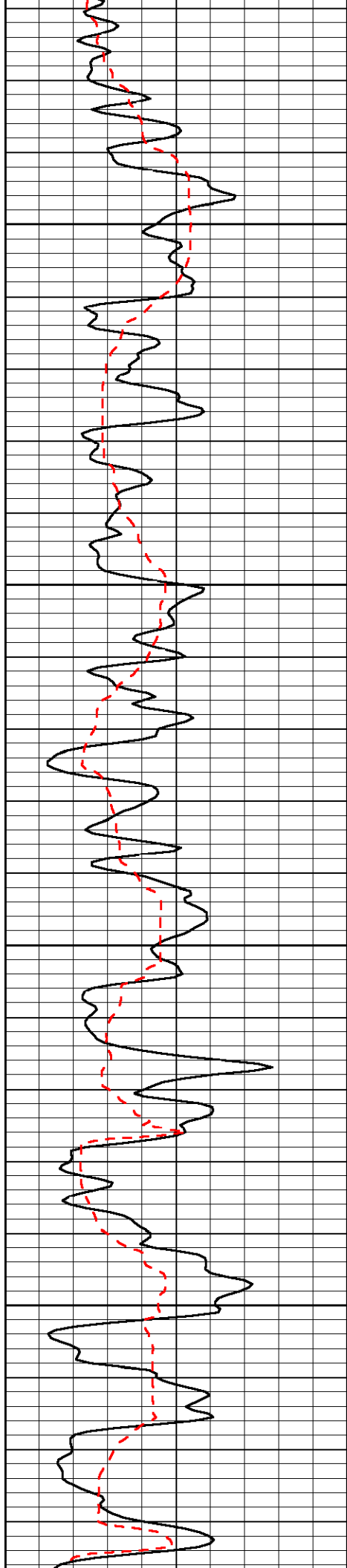


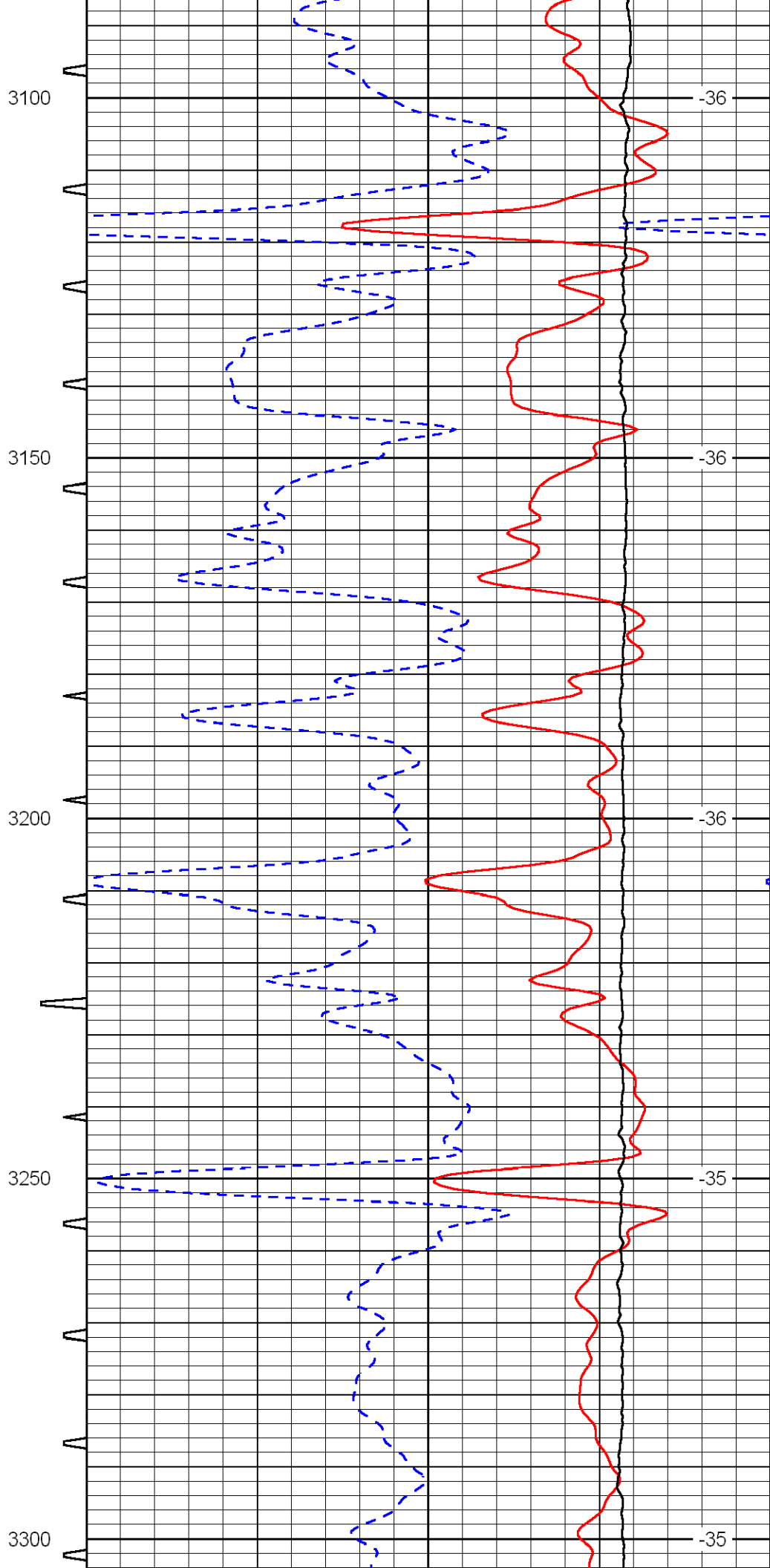
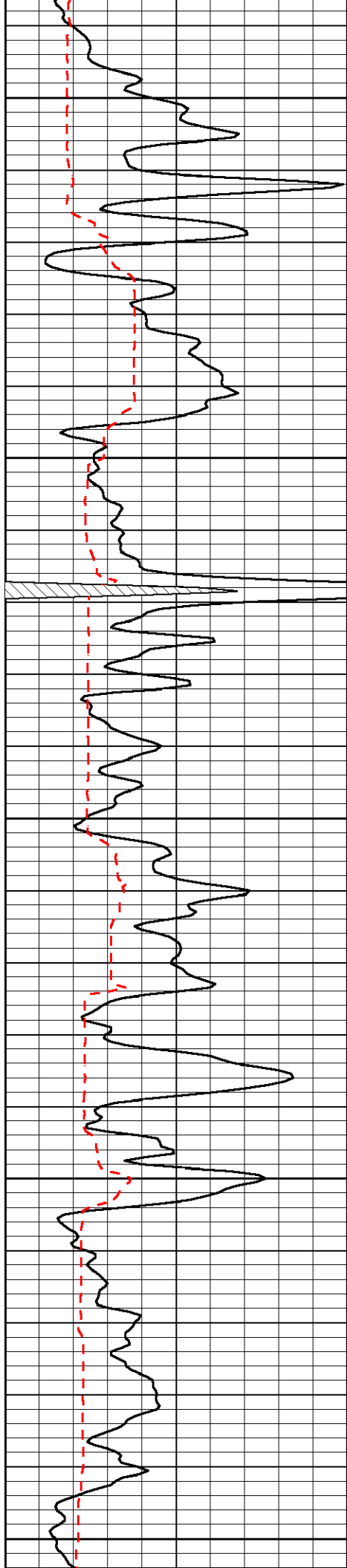


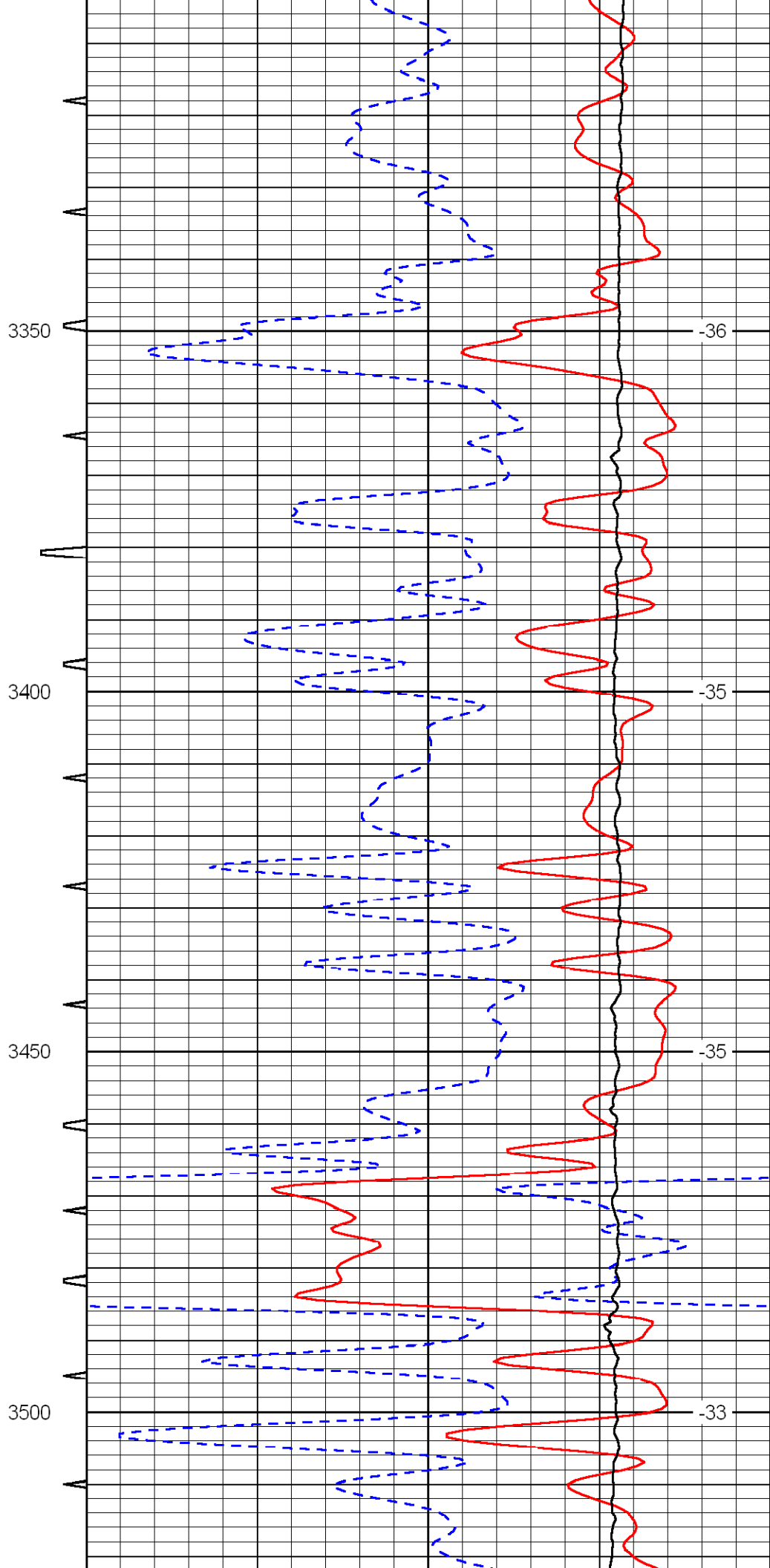
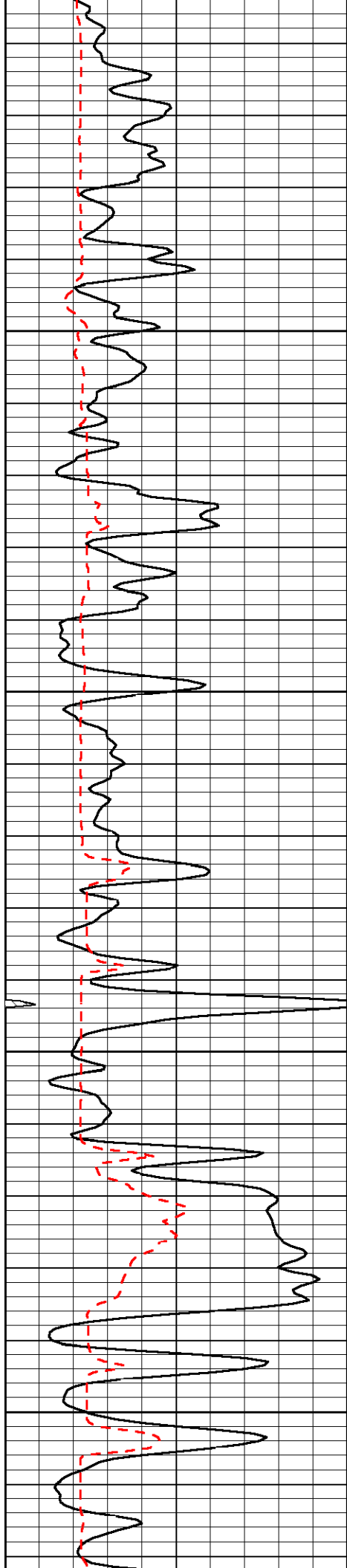


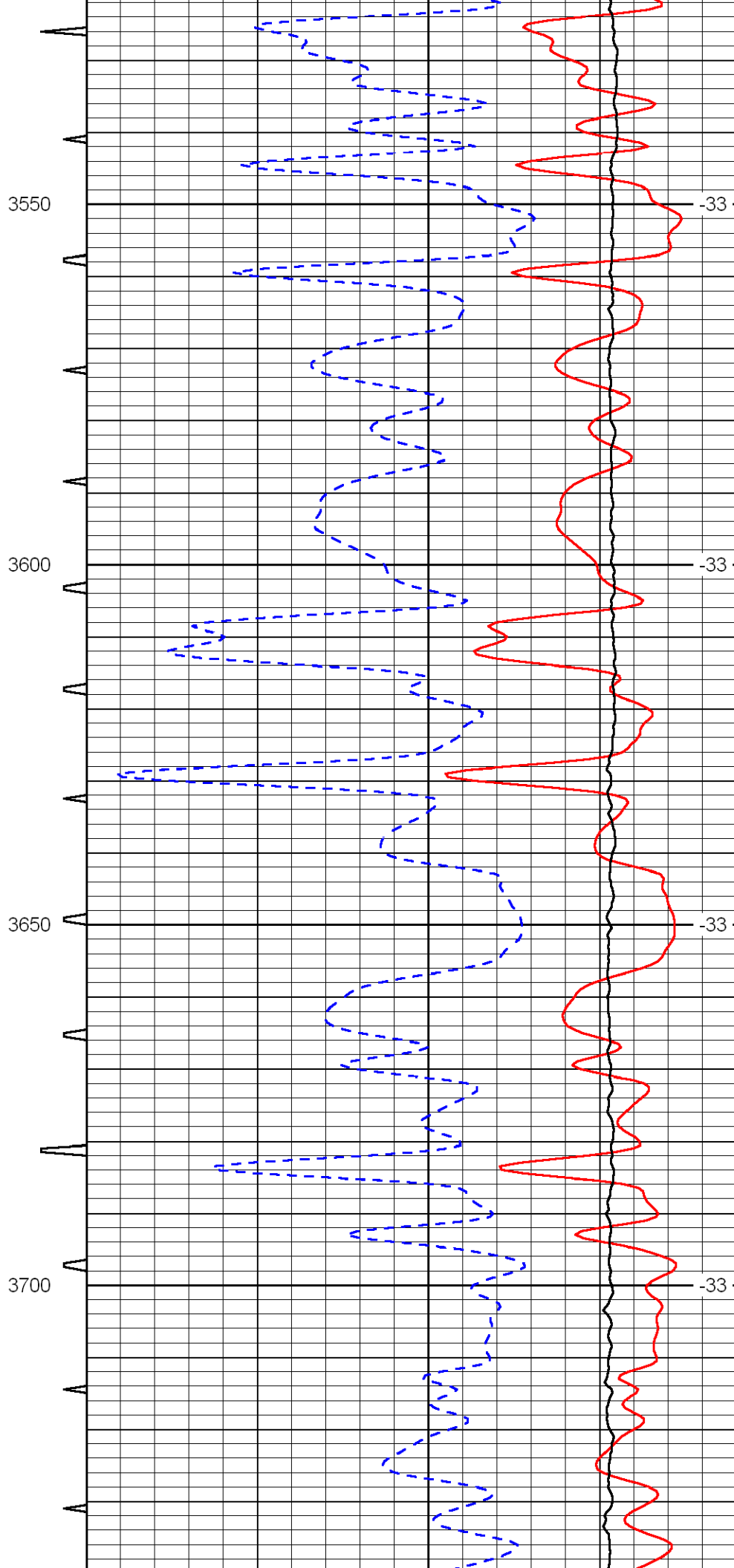
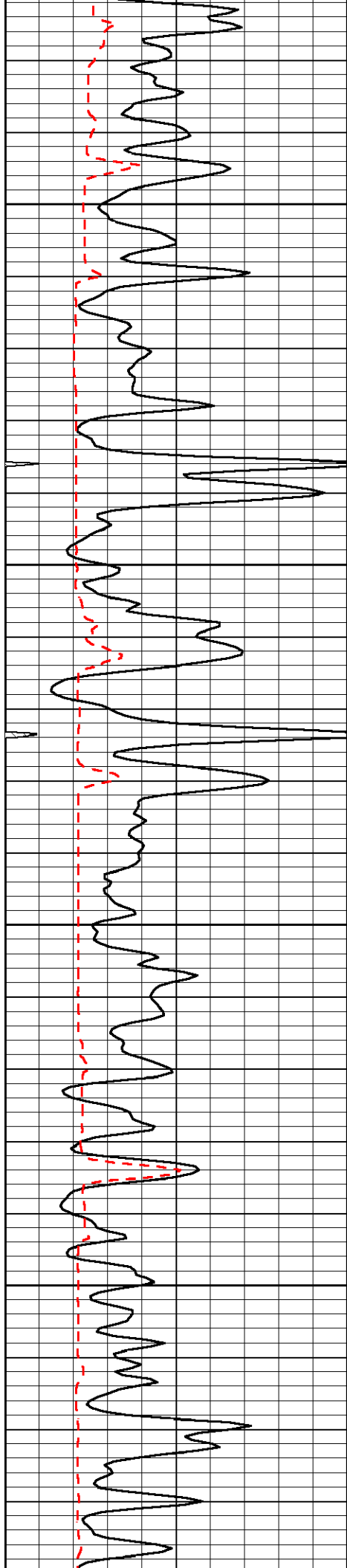


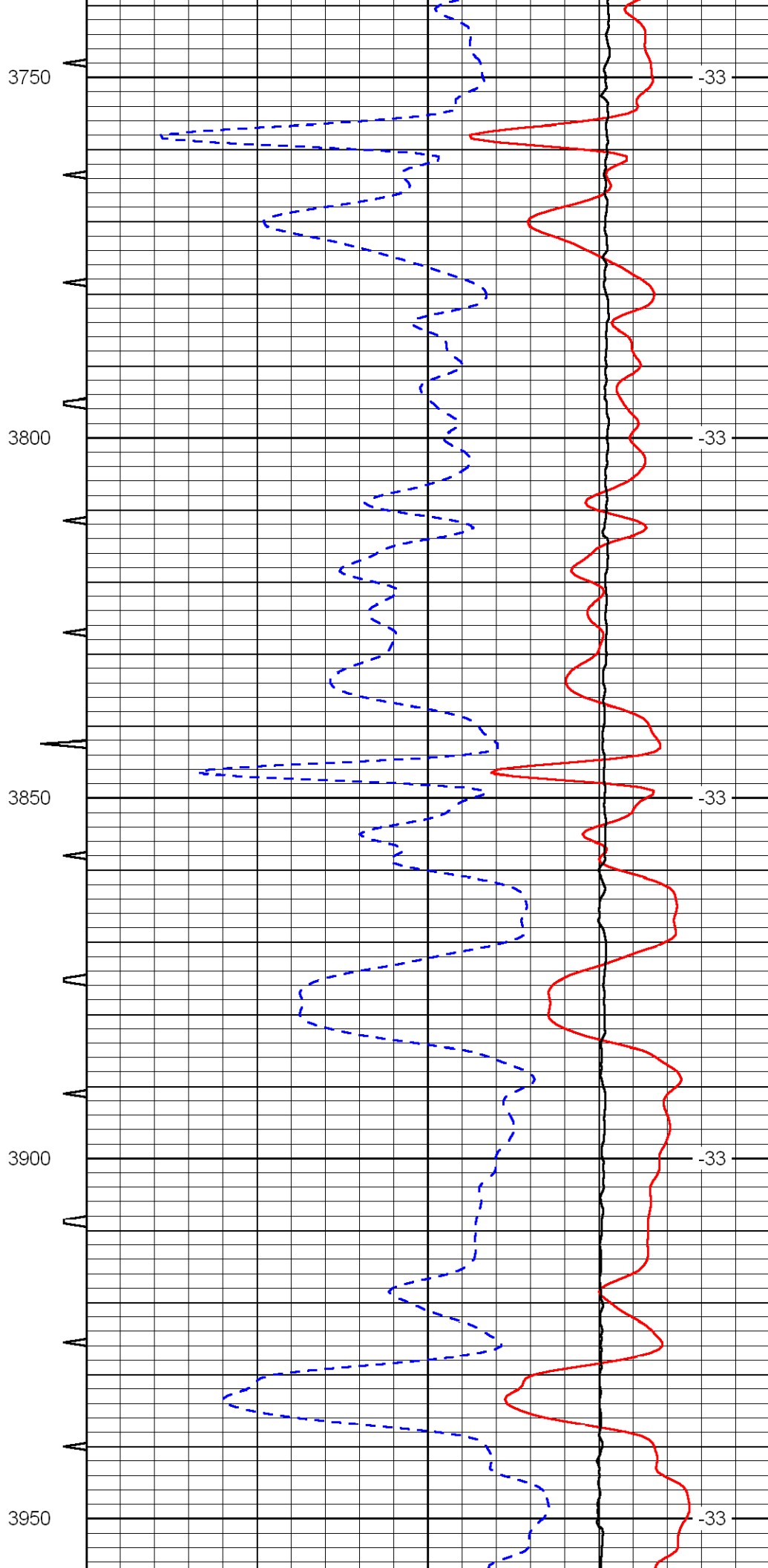
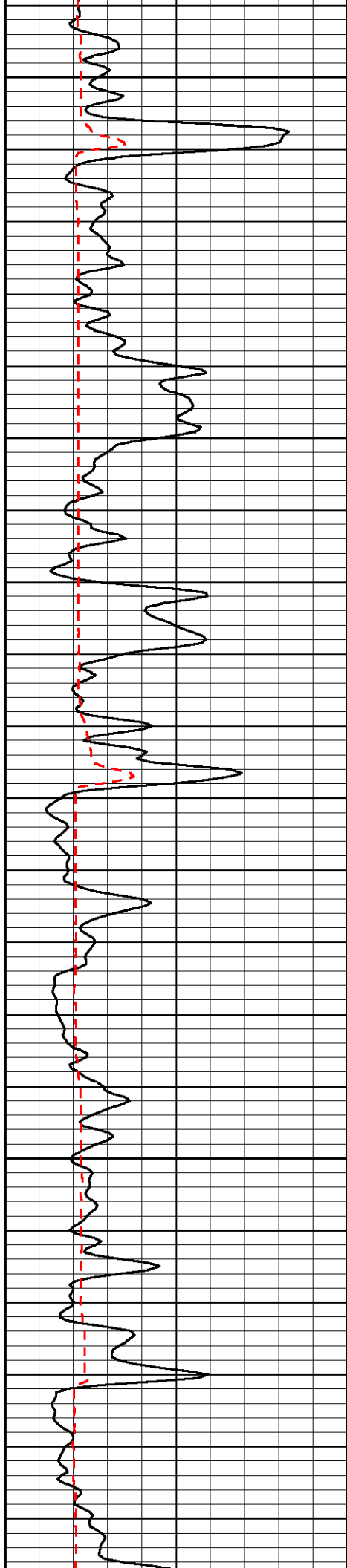


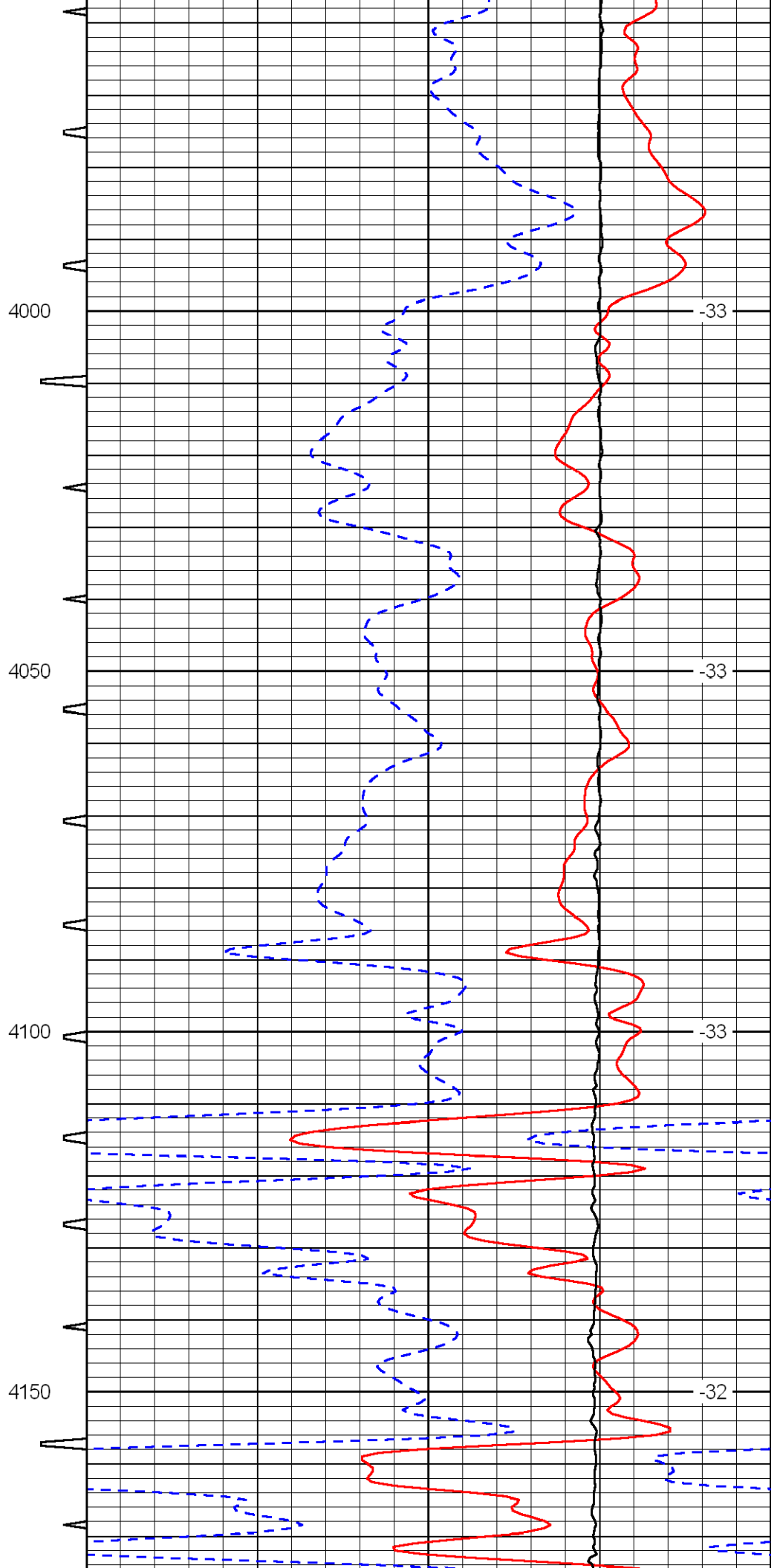
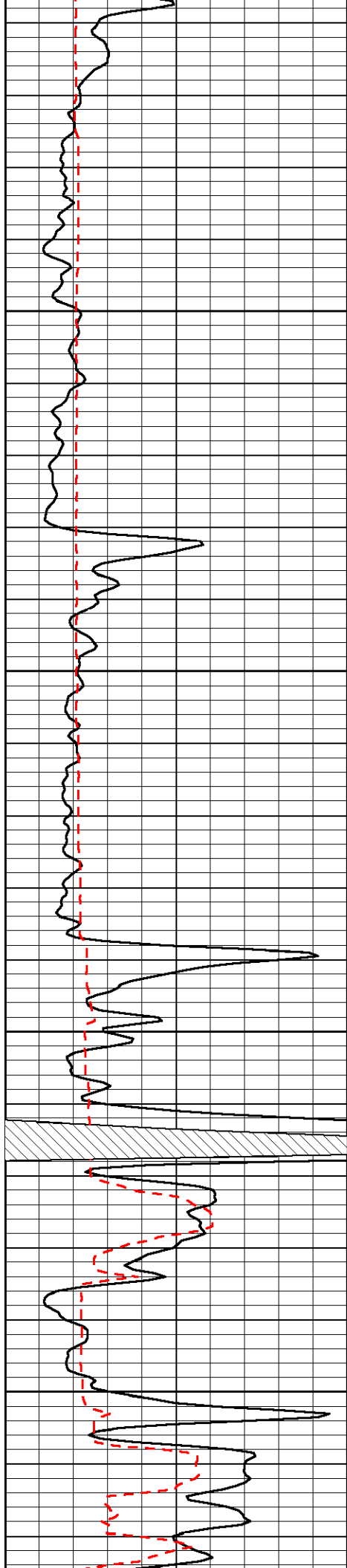


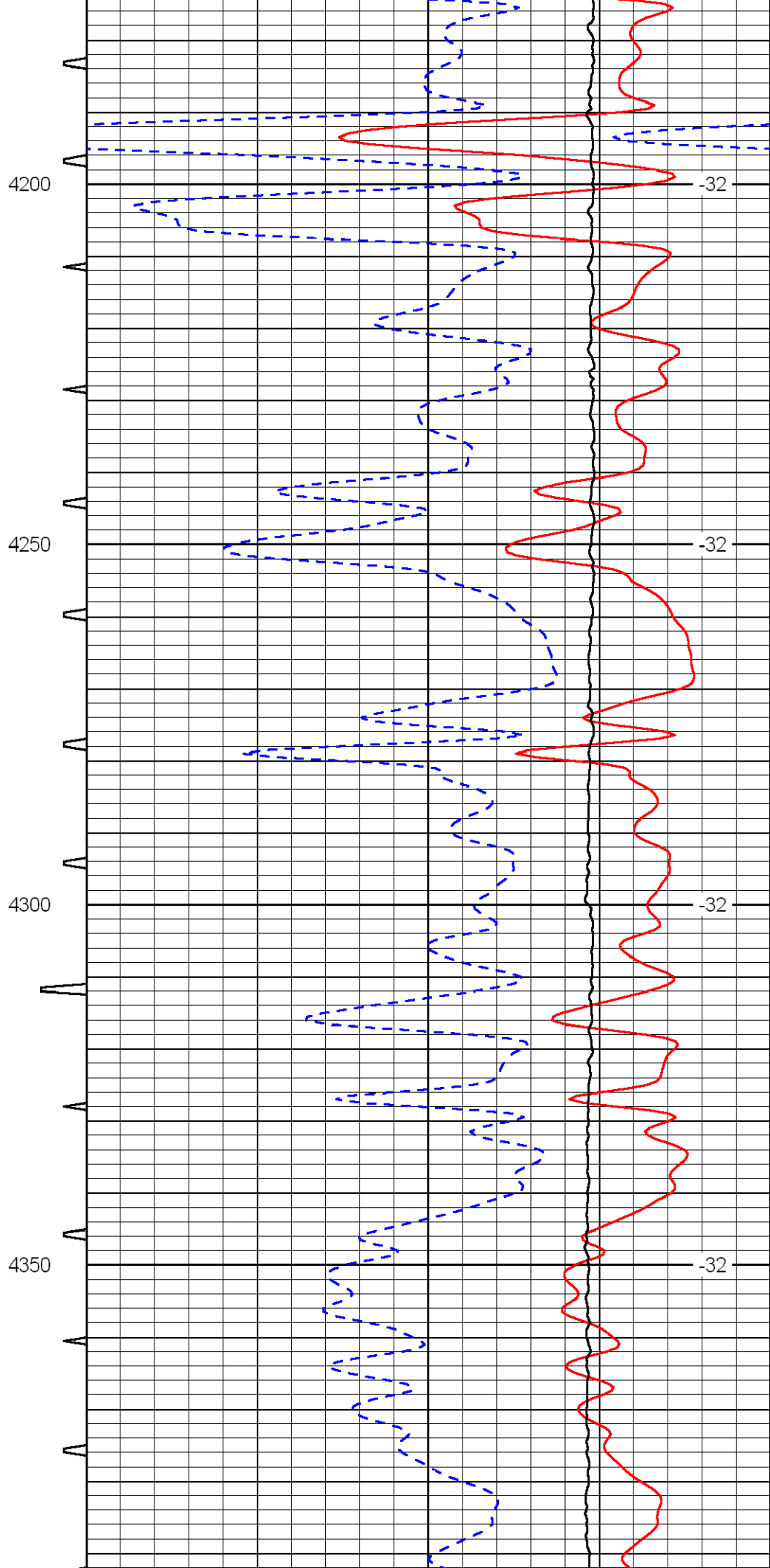
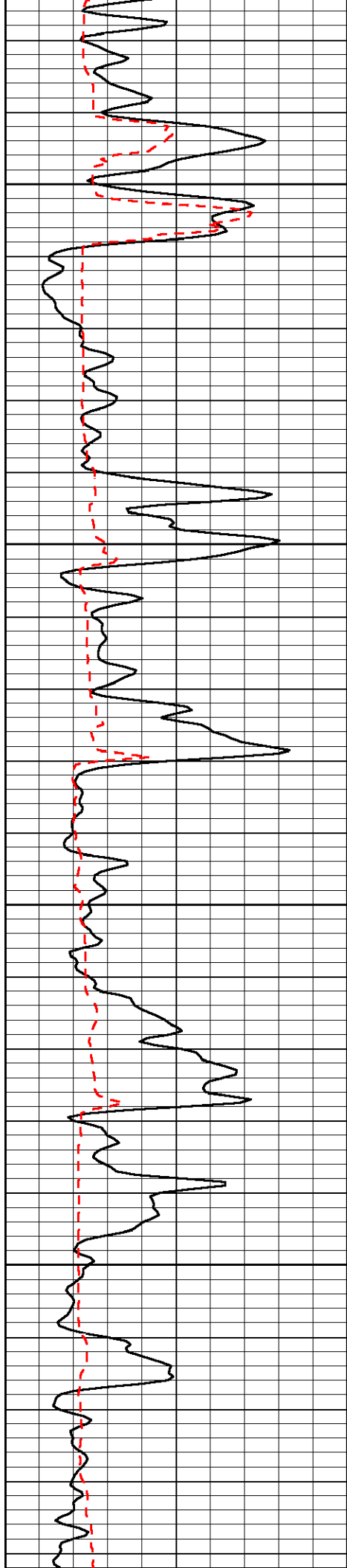


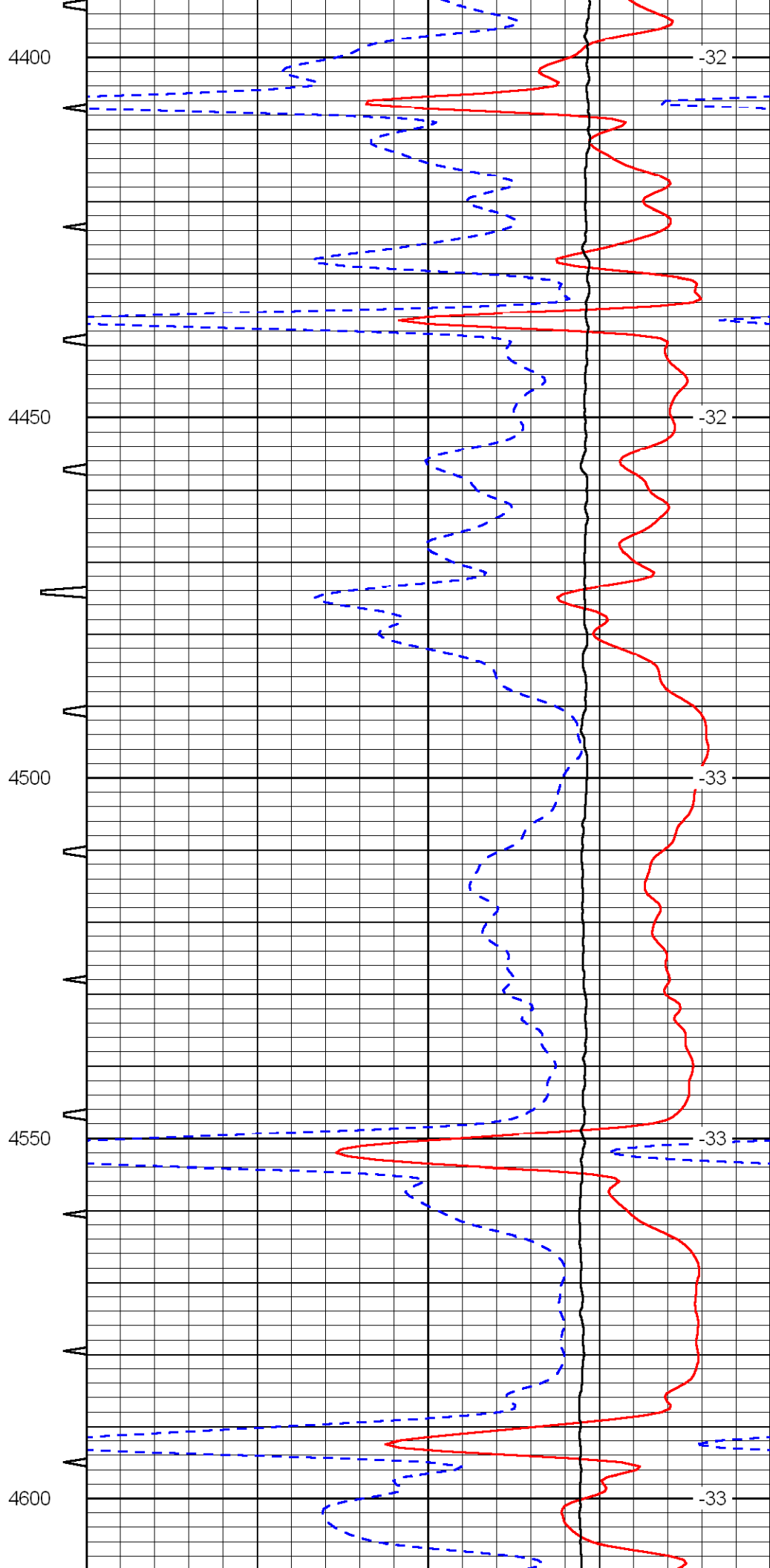
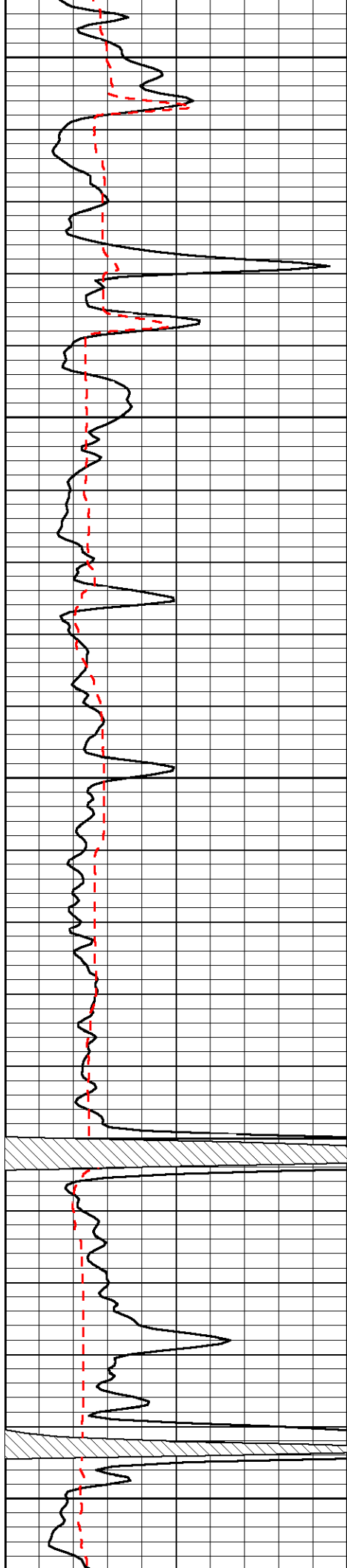


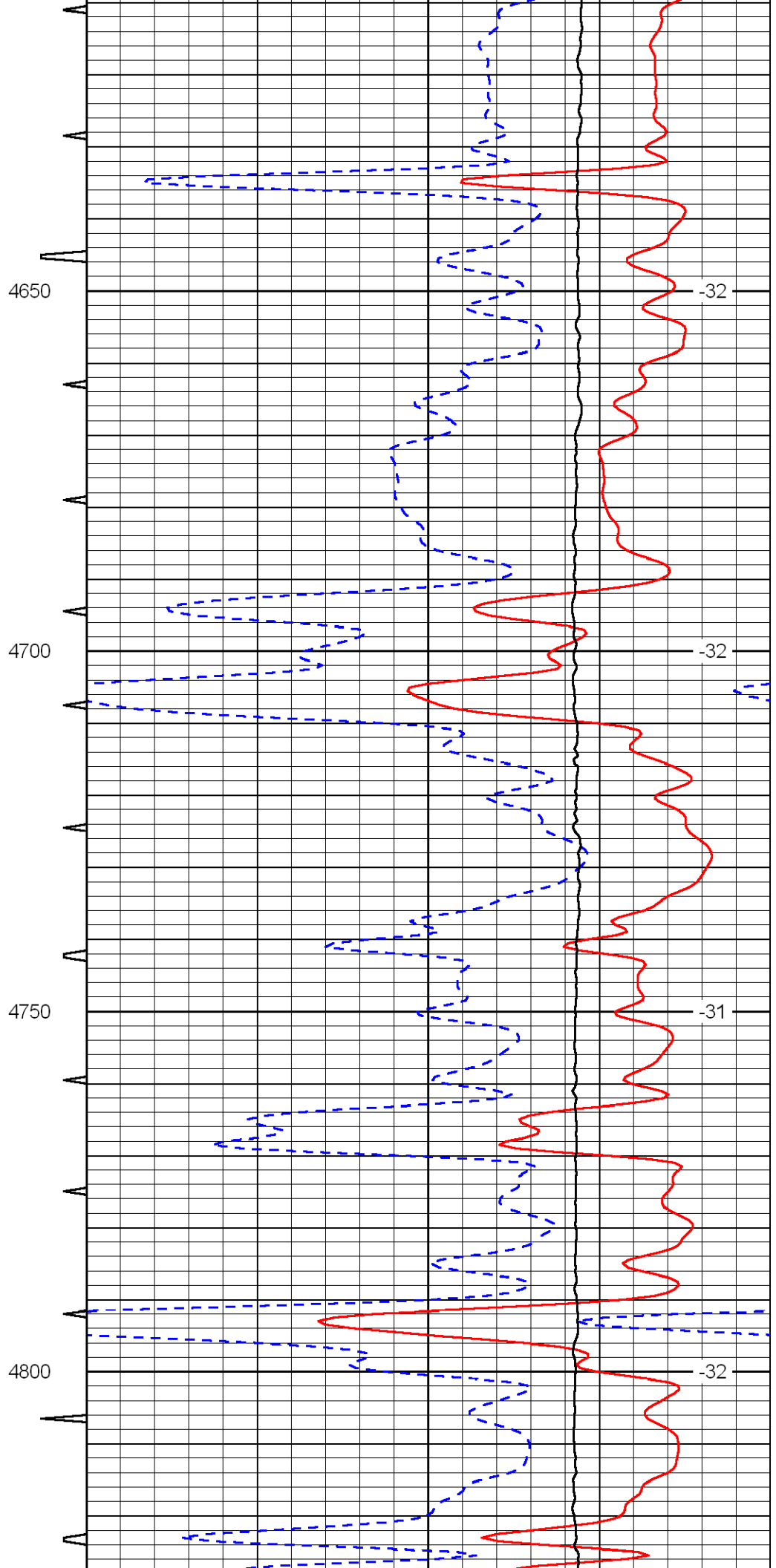
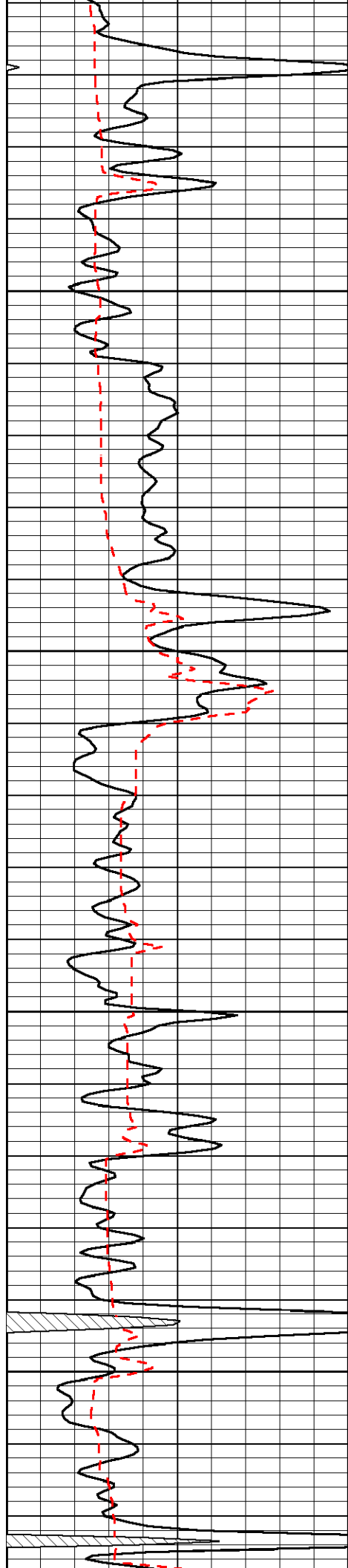


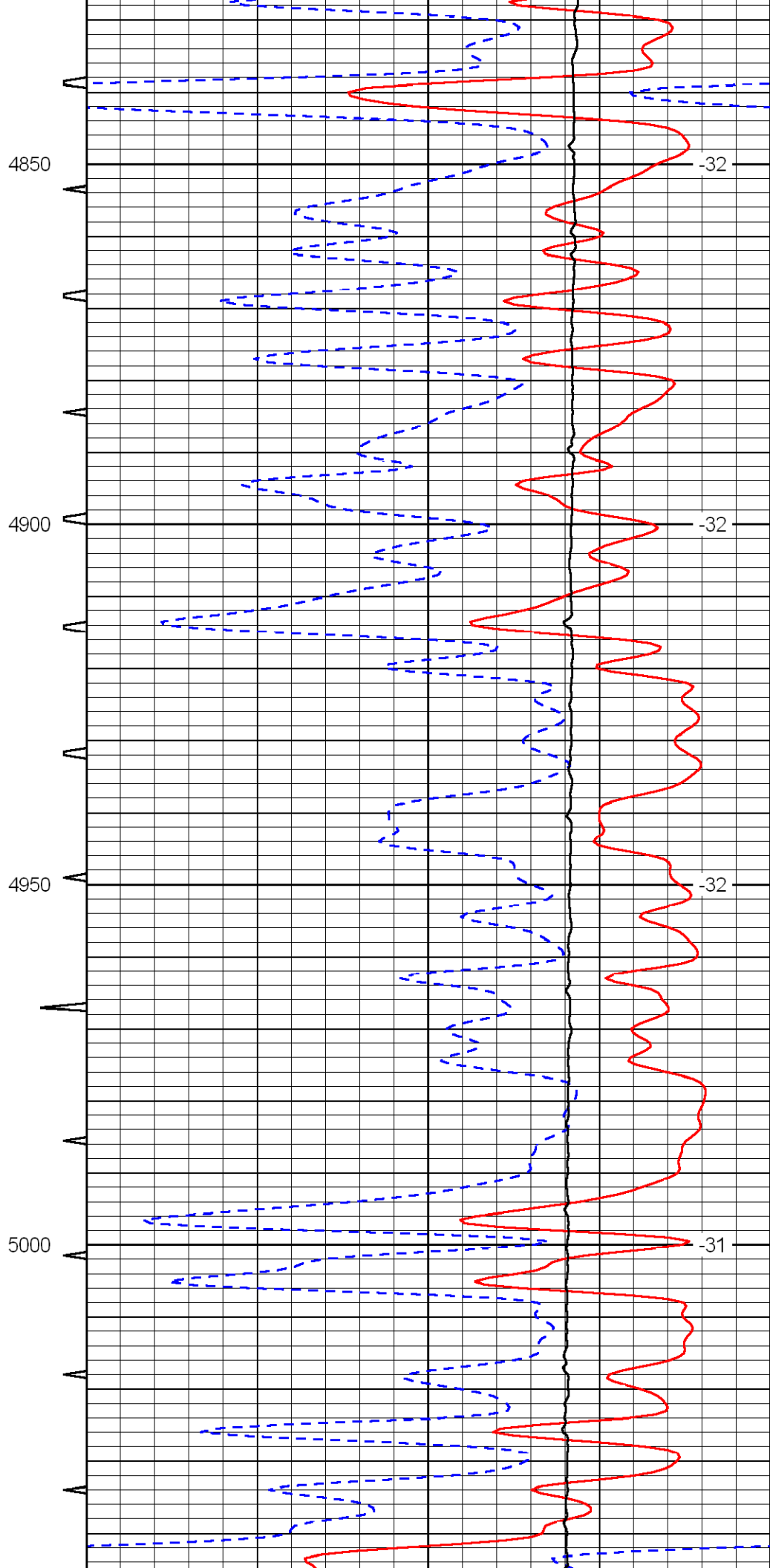
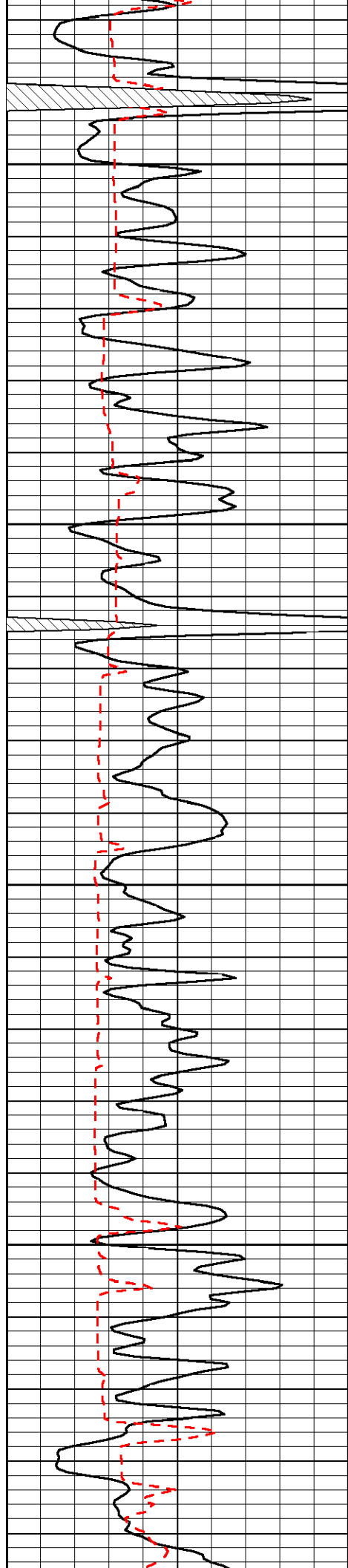


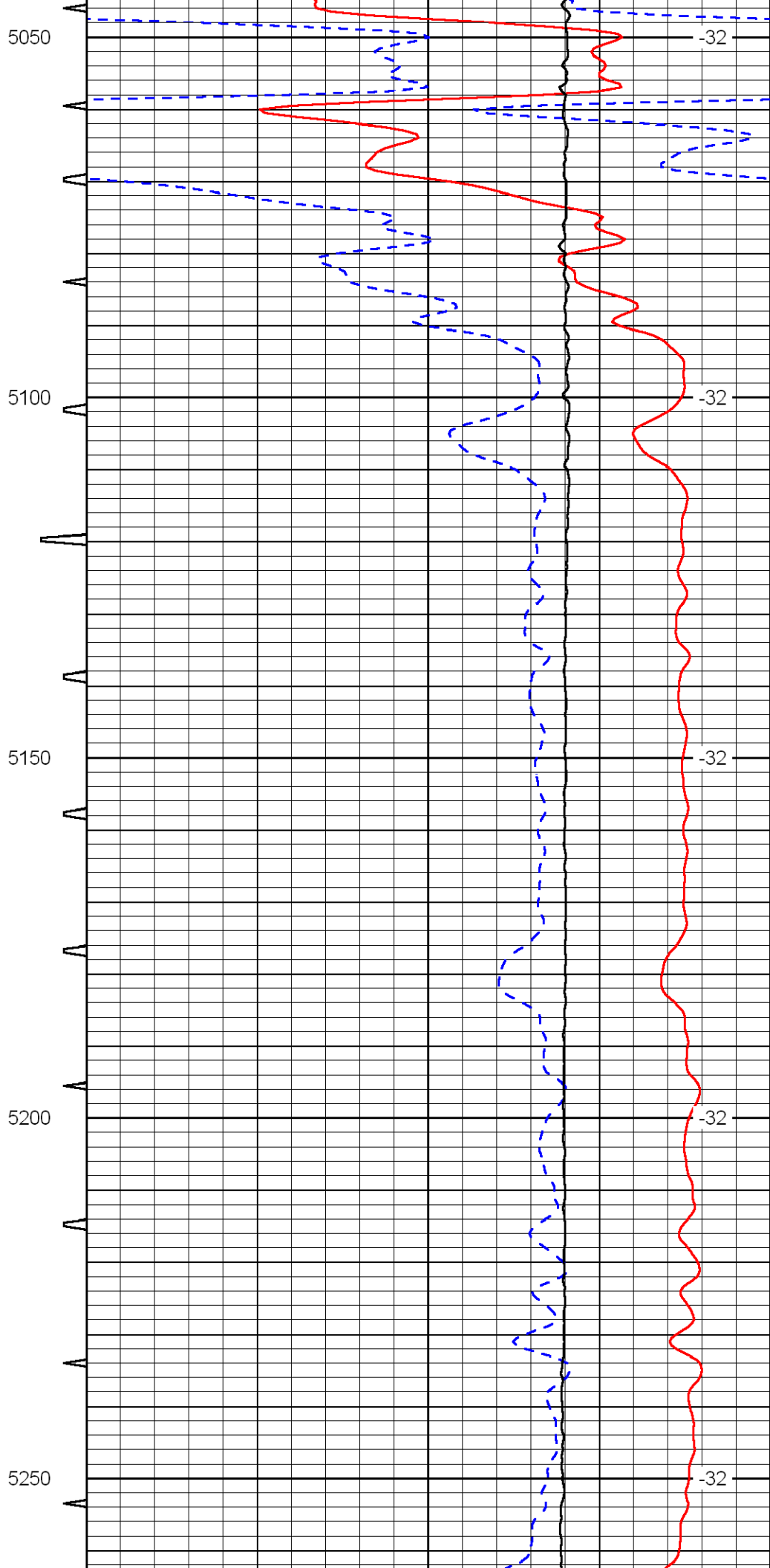
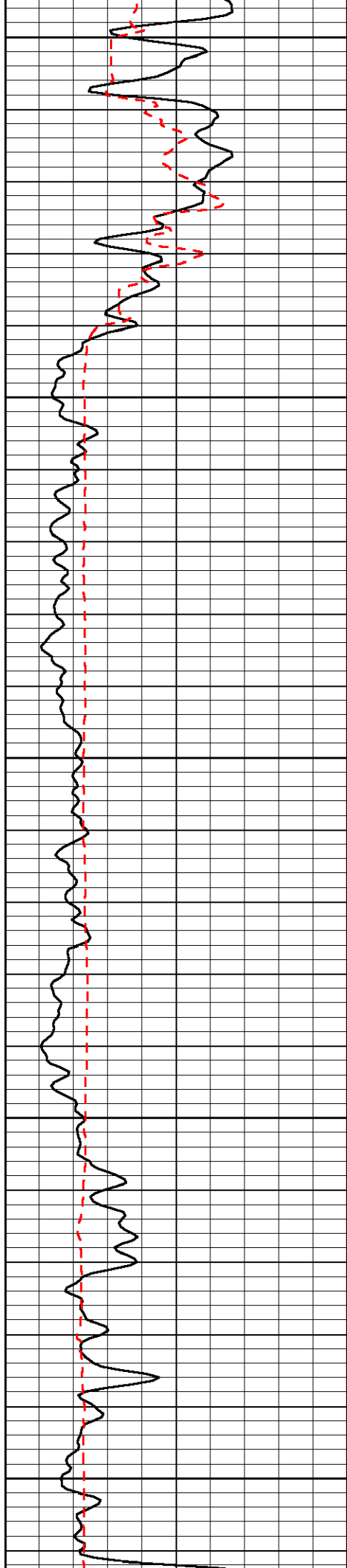


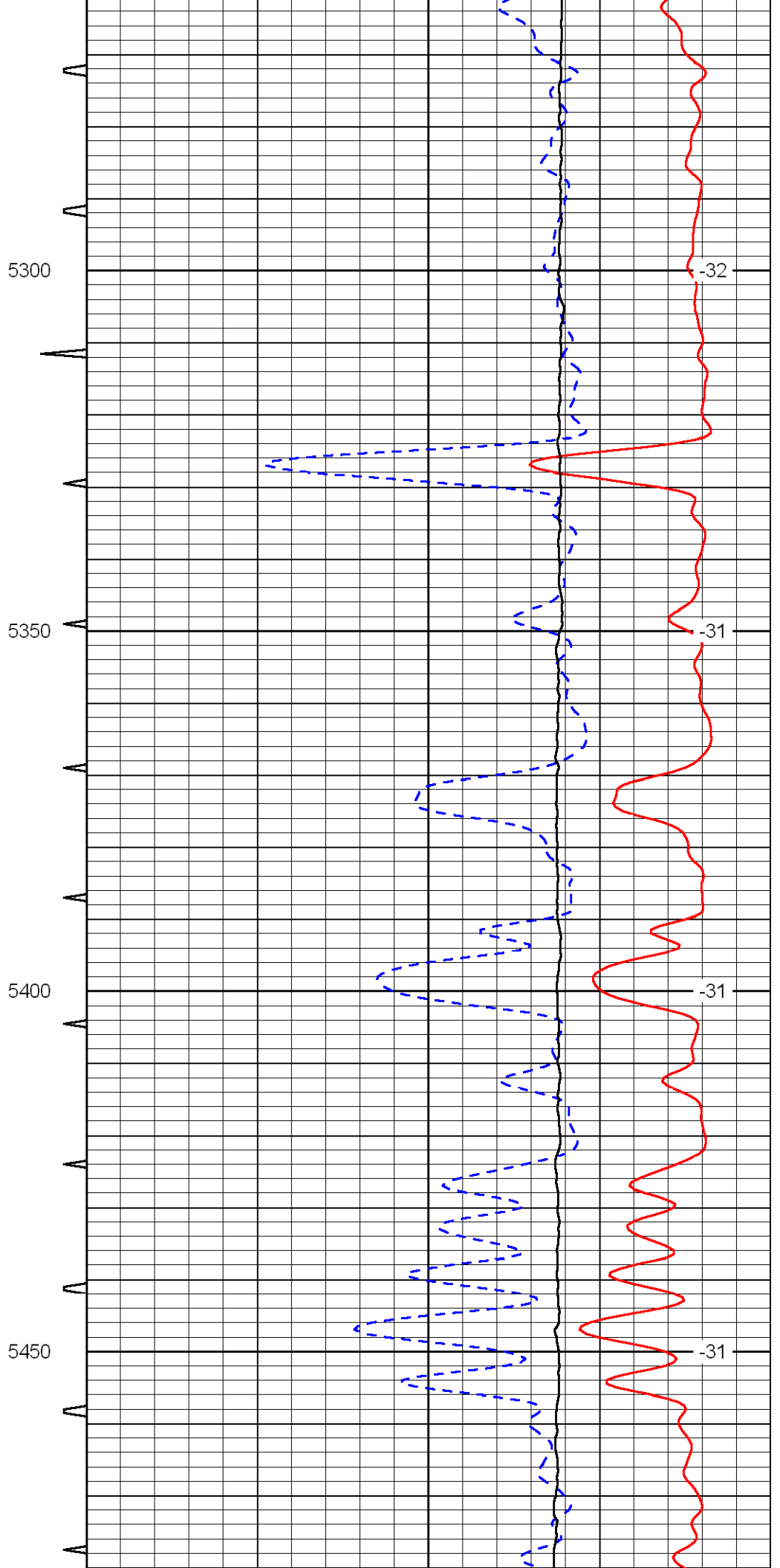
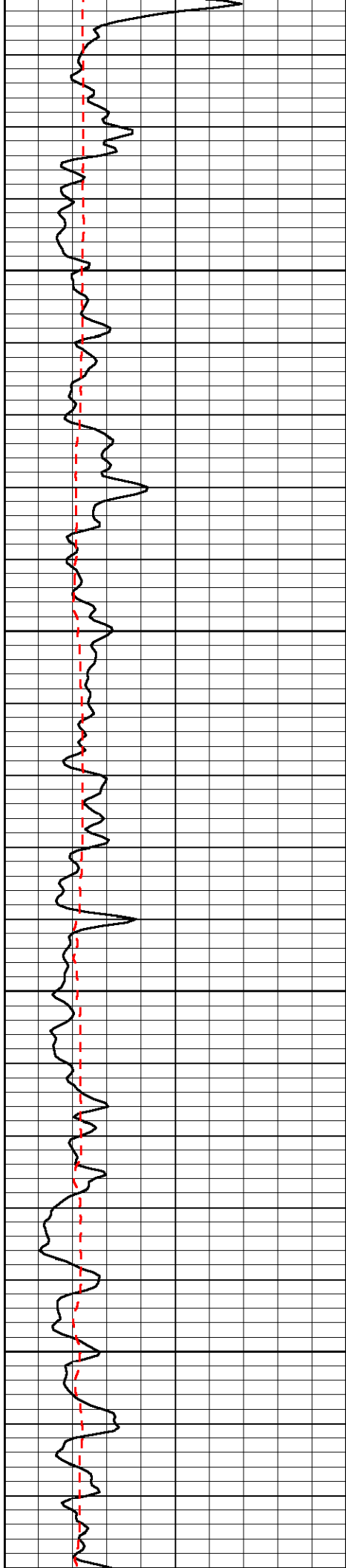


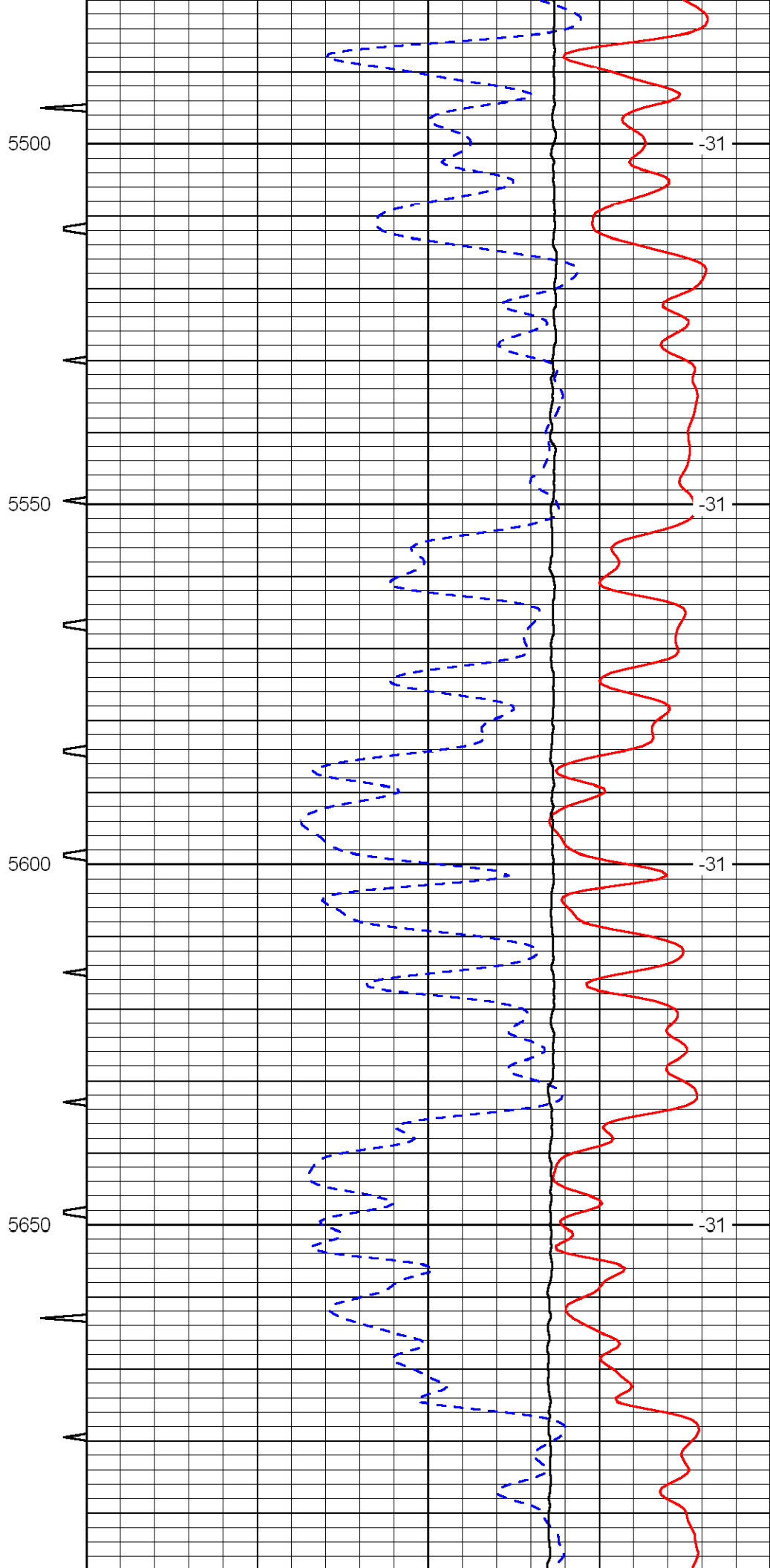
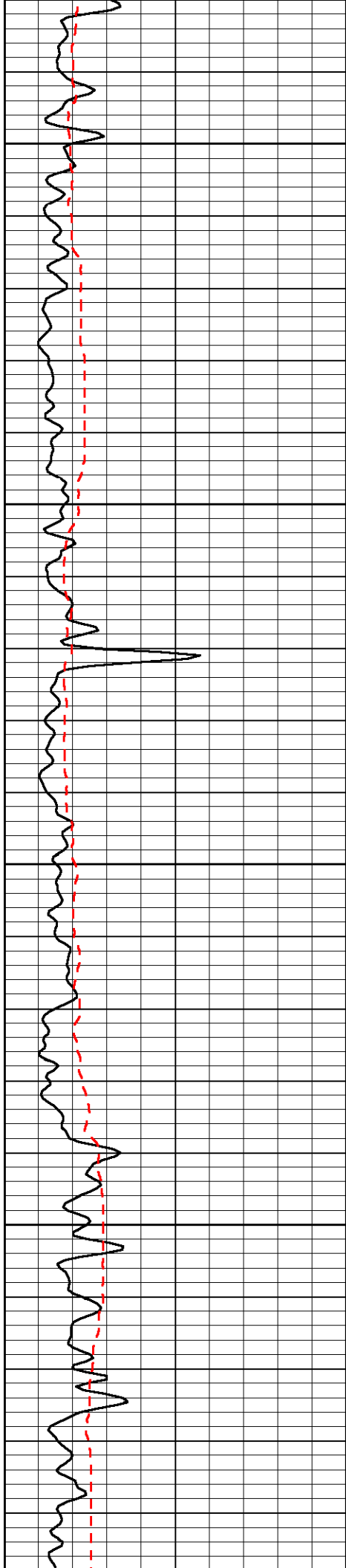


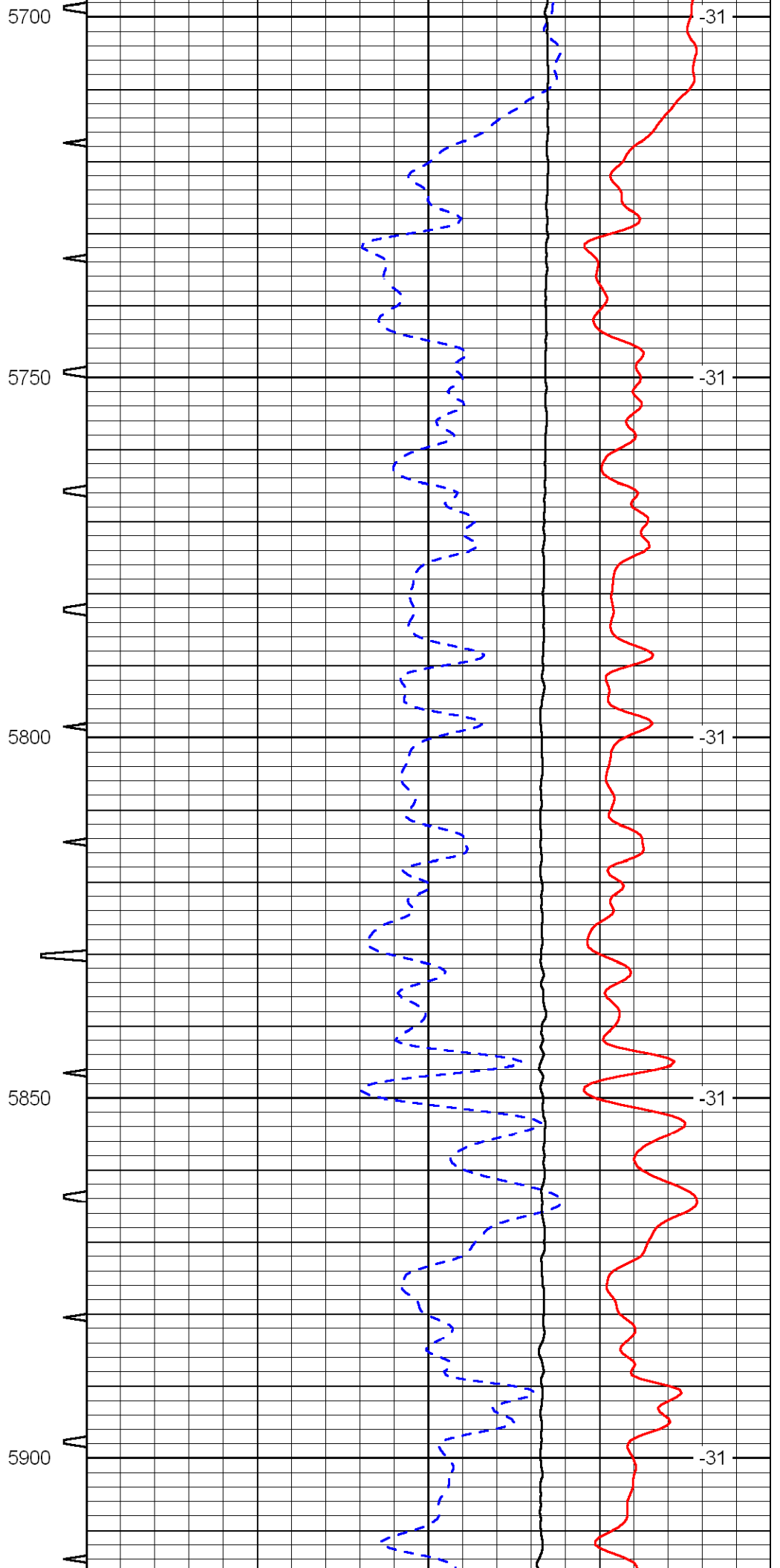
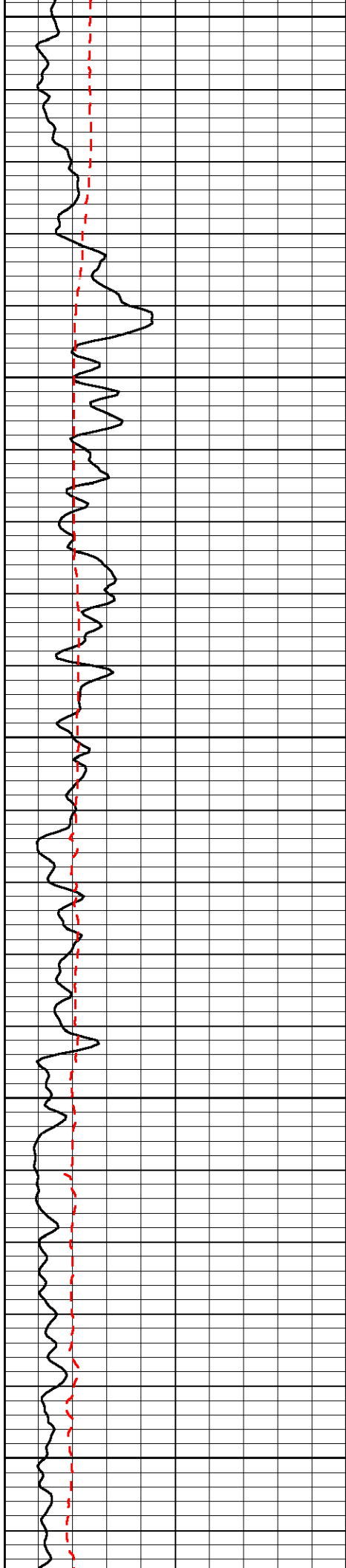


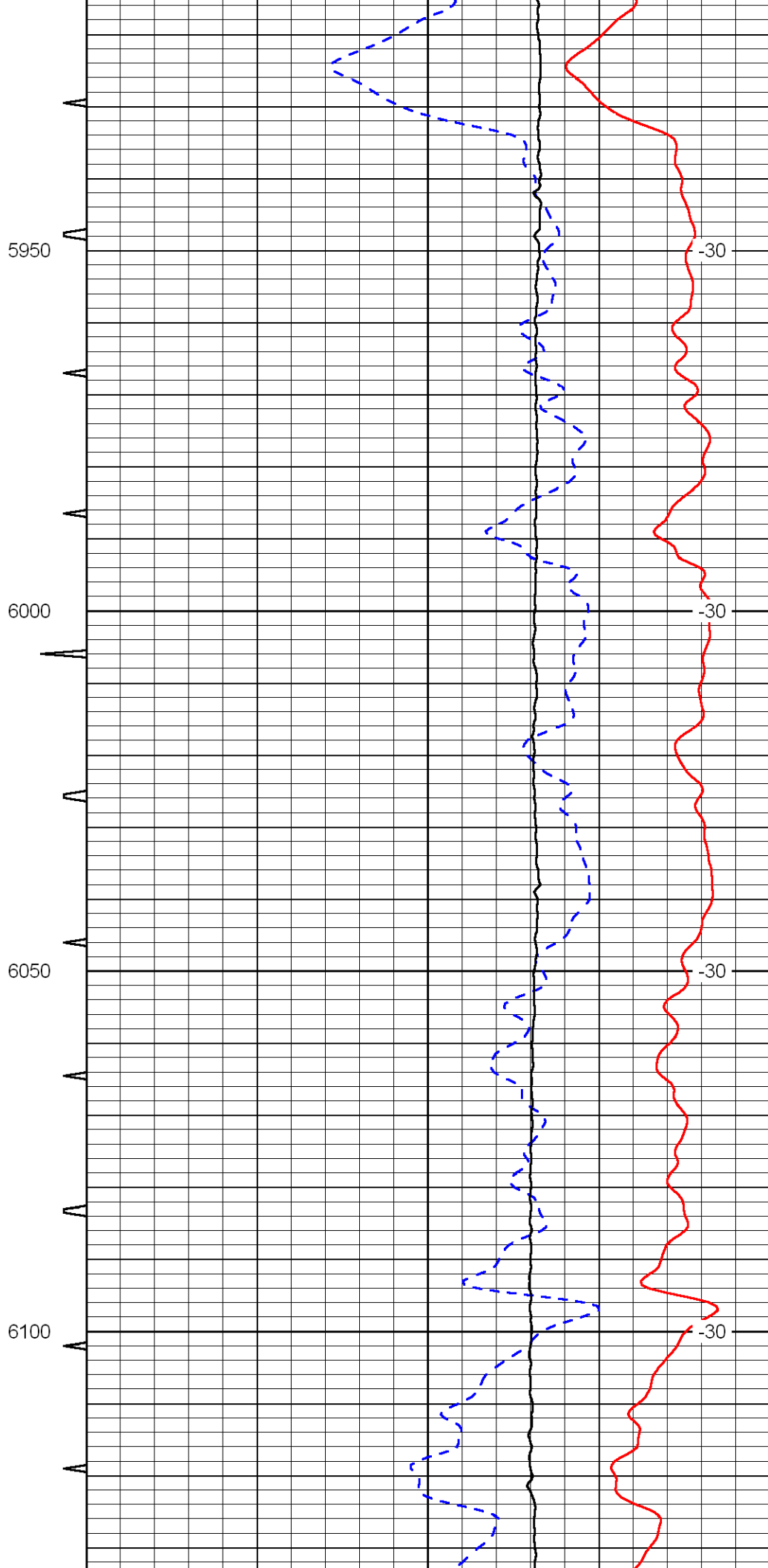
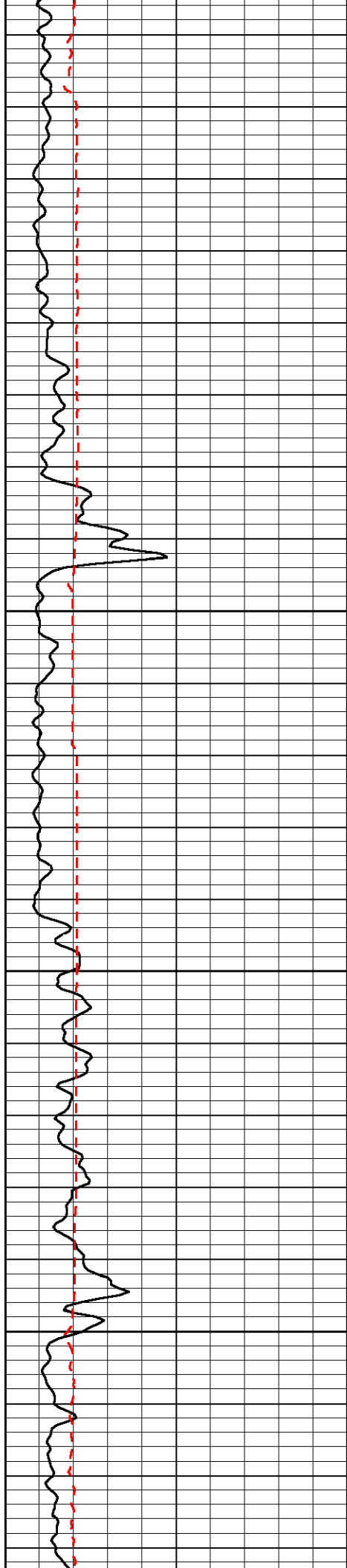


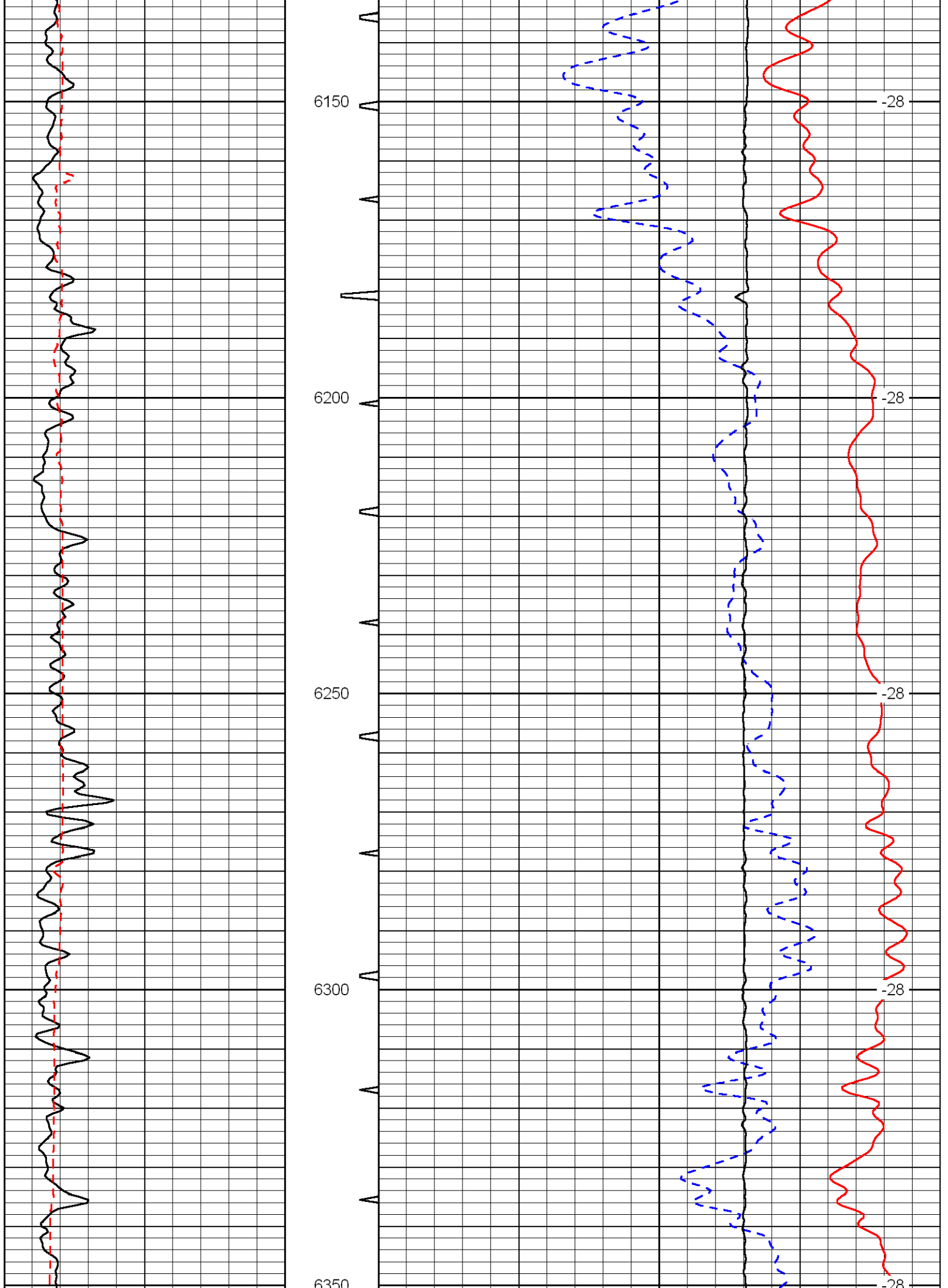


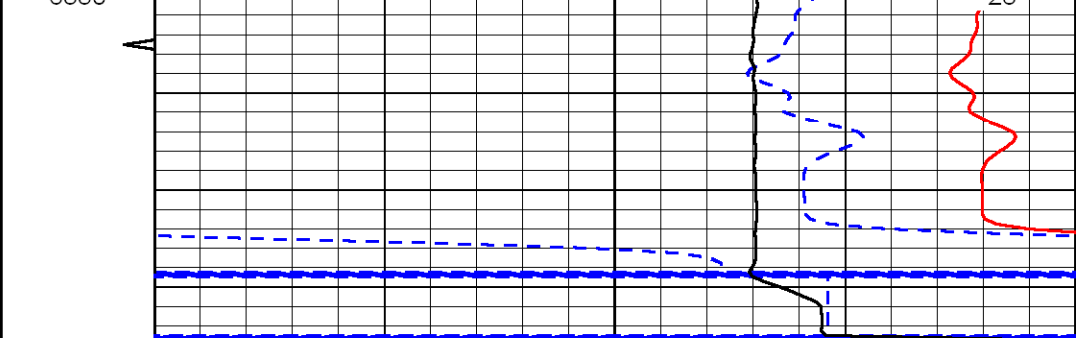
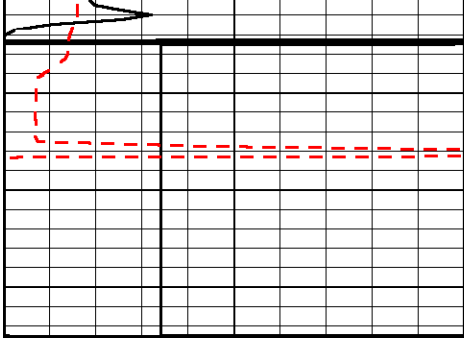












0	Gamma Ray	150	Sonic Int	140	Delta Time (usec/ft)	40
150	Gamma Ray	300	5	0	SPOR	-10
6	Caliper (GAPI)	16		10000	LTEN (lb)	0
						LSPD