Company	ABARTA OIL & GAS COMPANY, INC.
Well	HOFFMAN #1
Field	KRAFT-PRUSA
County	BARTON
State	KANSAS

SUPERIOR
Hays,
Kansas

DUAL RECEIVER CEMENT BOND LOG

Company	ABARTA OIL & GAS COMPANY, INC.		
Well	HOFFMAN #1		
Field	KRAFT-PRUSA		
County	BARTON	State	KANSAS

Location: API # : 15-009-25458-0000

1582' FSL & 856' FWL

SEC 18 TWP 16S RGE 11W

Other Services

Permanent Datum GROUND LEVEL Elevation 1899
Log Measured From KELLY BUSHING 7' A.G.L.
Drilling Measured From KELLY BUSHING

Elevation
K.B. 1906
D.F. 1904
G.L. 1899

Date	9-7-10
Run Number	ONE
Depth Driller	3400
Depth Logger	3371
Bottom Logged Interval	3369
Top Log Interval	2050
Open Hole Size	7 7/8
Type Fluid	WATER
Density / Viscosity	
Max. Recorded Temp.	
Estimated Cement Top	
Time Well Ready	
Time Logger on Bottom	
Equipment Number	788
Location	HAYS, KS
Recorded By	JEREMY SEIB
Witnessed By	P-MAST

Borehole Record				Tubing Record			
Run Number	Bit	From	To	Size	Weight	From	To
ONE	12 1/4	0	769				
TWO	7 7/8	769	3400				

Casing Record	Size	Wgt/Ft	Top	Bottom
Surface String	8 5/8		0	769
Prot. String	4 1/2		769	
Production String				
Liner				

<<< Fold Here >>>

All interpretations are opinions based on inferences from electrical or other measurements and we cannot and do not guarantee the accuracy or correctness of any interpretation, and we shall not, except in the case of gross or willful negligence on our part, be liable or responsible for any loss, costs, damages, or expenses incurred or sustained by anyone resulting from any interpretation made by any of our officers, agents or employees. These interpretations are also subject to our general terms and conditions set out in our current Price Schedule.

Comments

THANK YOU FOR USING SUPERIOR WELL SERVICES HAYS, KS (785) 628-6395
DIRECTIONS: BEAVER, KS - 3 EAST TO ODIN BLACKTOP - 1 NORTH - 1 1/2 EAST - NW INTO

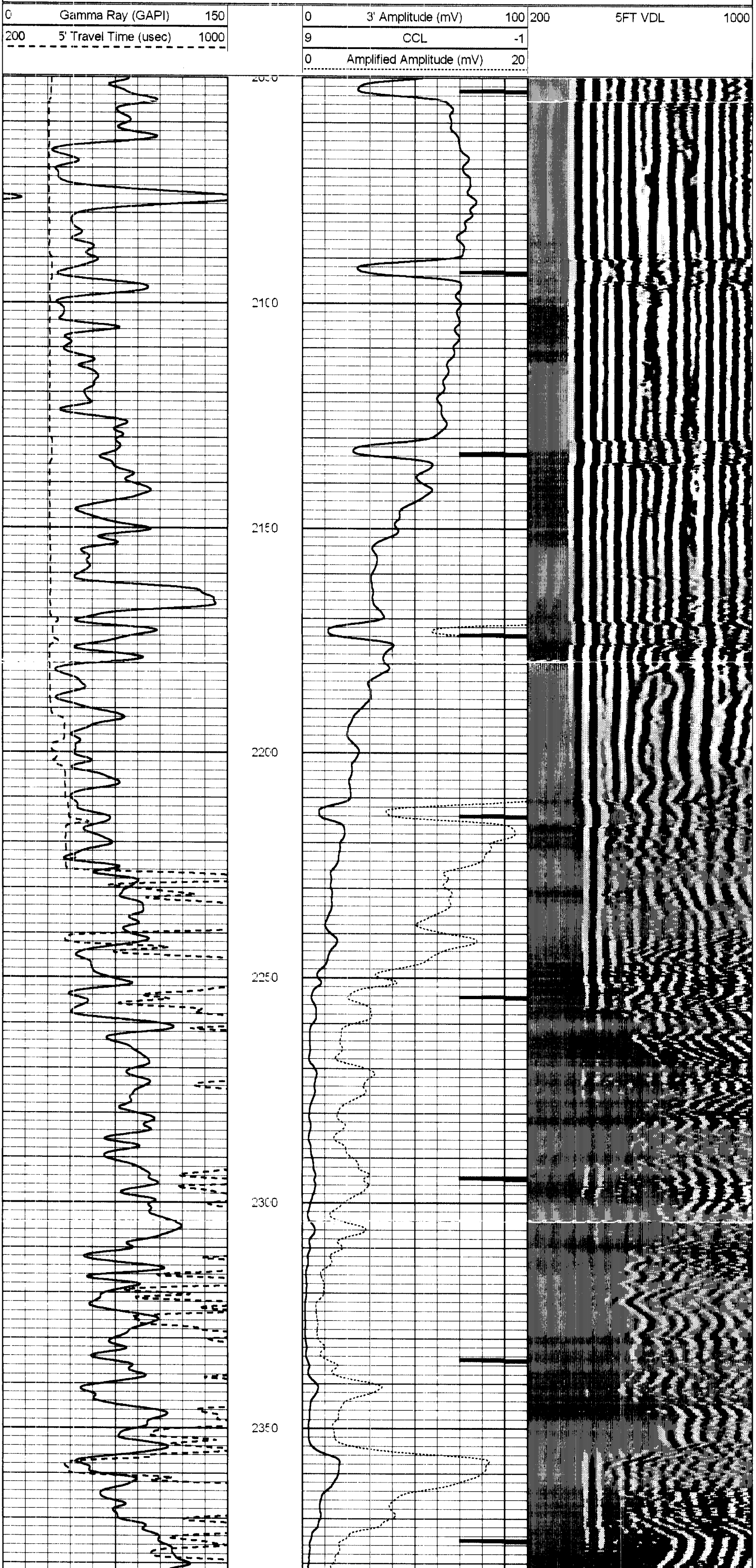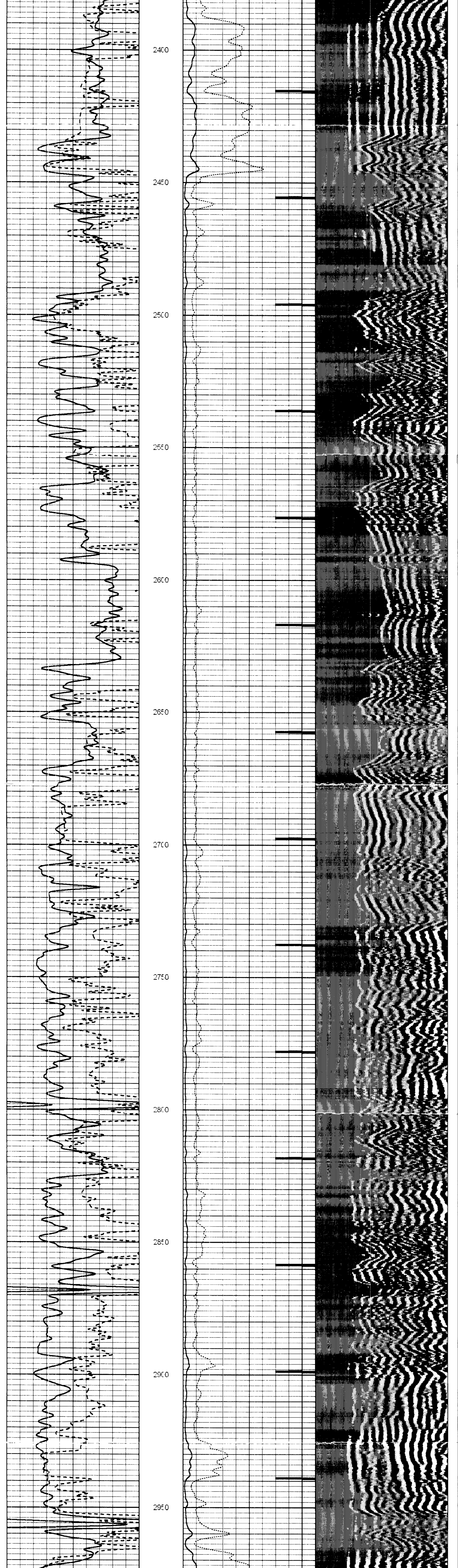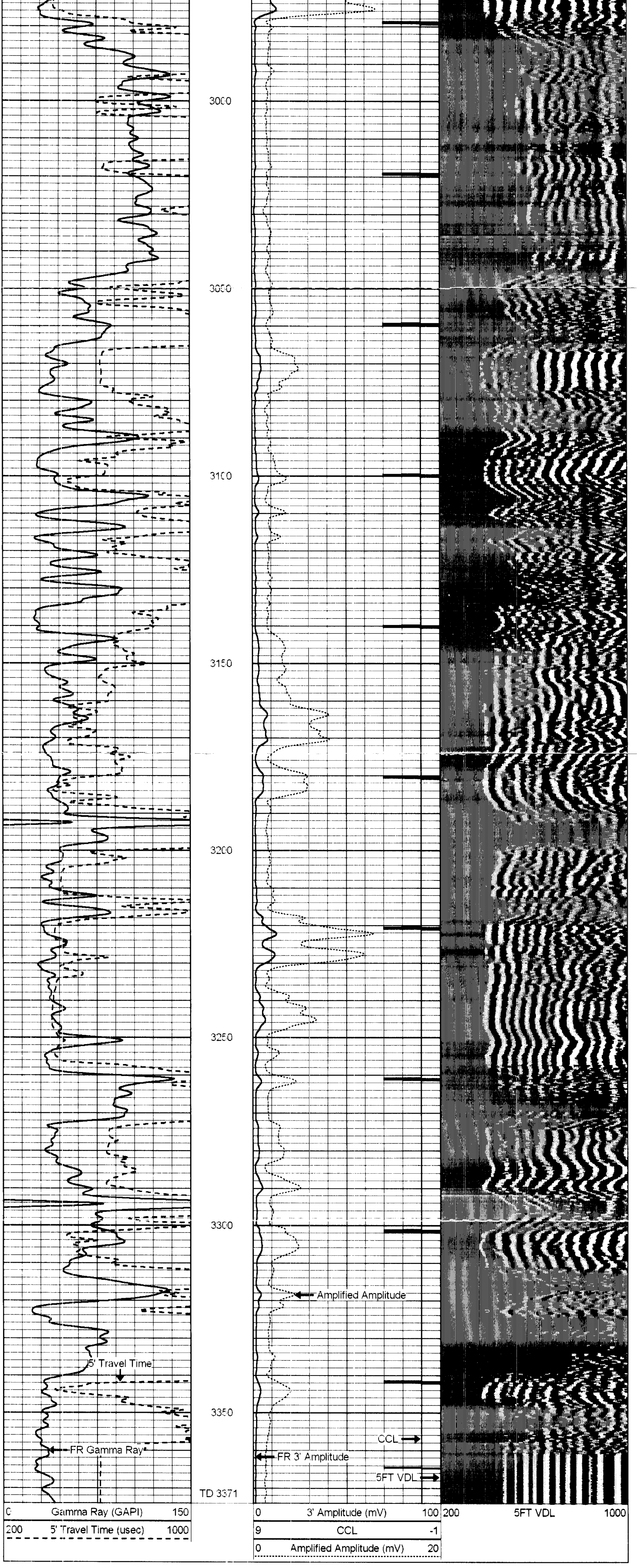Database File:	5884.db
Dataset Pathname:	pass2.1
Presentation Format:	dcbl02
Dataset Creation:	Tue Sep 07 17:58:27 2010 by Calc Open-Cased 090629
Charted by:	Depth in Feet scaled 1:240