BHC SONIC LOG

Company FOSSIL CREEK RESOURCES, LLC.
Well DAY # 15-3
Field WILDCAT
County SUMNER
State KANSAS

Company FOSSIL CREEK RESOURCES, LLC.
Well DAY # 15-3
Field WILDCAT
County SUMNER **State** KANSAS

Location: API # : 15-191-22576-0000

NE NE NW SW
2400' FSL & 1100' FWL
SEC 15 TWP 35S RGE 1E

Permanent Datum GL Elevation 1130'
Log Measured From KB
Drilling Measured From KB 13'

Other Services
CDLSWN
MEL,DIL

Elevation
K.B. 1143'
D.F. 1142'
G.L. 1130'

Date	7-25-2010		
Run Number	ONE		
Depth Driller	3351'		
Depth Logger	3353'		
Bottom Logged Interval	3351'		
Top Log Interval	SURFACE		
Casing Driller	8.625" @ 255'		
Casing Logger	8.625" @ 255'		
Bit Size	7 7/8"		
Type Fluid in Hole	CHEM-GEL		
Density / Viscosity	9.0 / 45		
pH / Fluid Loss	10.5 / 10.2		
Source of Sample	PIT		
Rm @ Meas. Temp	2.8 @ 80		
Rmf @ Meas. Temp	2.24 @ 80		
Rmc @ Meas. Temp	3.36 @ 80		
Source of Rmf / Rmc	CAL		
Rm @ BHT	2.07 @ 108		
Time Circulation Stopped			
Time Logger on Bottom			
Maximum Recorded Temperature	108		
Equipment Number	OW2		
Location	CLEVELAND, OK		
Recorded By	SHELDON TYLER	SPENCER TYLER	
Witnessed By	MR. PILAND	MR. LUPO	

<<< Fold Here >>>

All interpretations are opinions based on inferences from electrical or other measurements and we cannot and do not guarantee the accuracy or correctness of any interpretation, and we shall not, except in the case of gross or willful negligence on our part, be liable or responsible for any loss, costs, damages, or expenses incurred or sustained by anyone resulting from any interpretation made by any of our officers, agents or employees. These interpretations are also subject to our general terms and conditions set out in our current Price Schedule.

Comments

FILE # OW2-7046

5" BHC SONIC SECTION

Database File: ow2-7046 fossil creek.db
Dataset Pathname: BHC/pass2
Presentation Format: dilsonic
Dataset Creation: Sun Jul 25 18:42:04 2010 by Log Open-Cased 081212
Charted by: Depth in Feet scaled 1:240

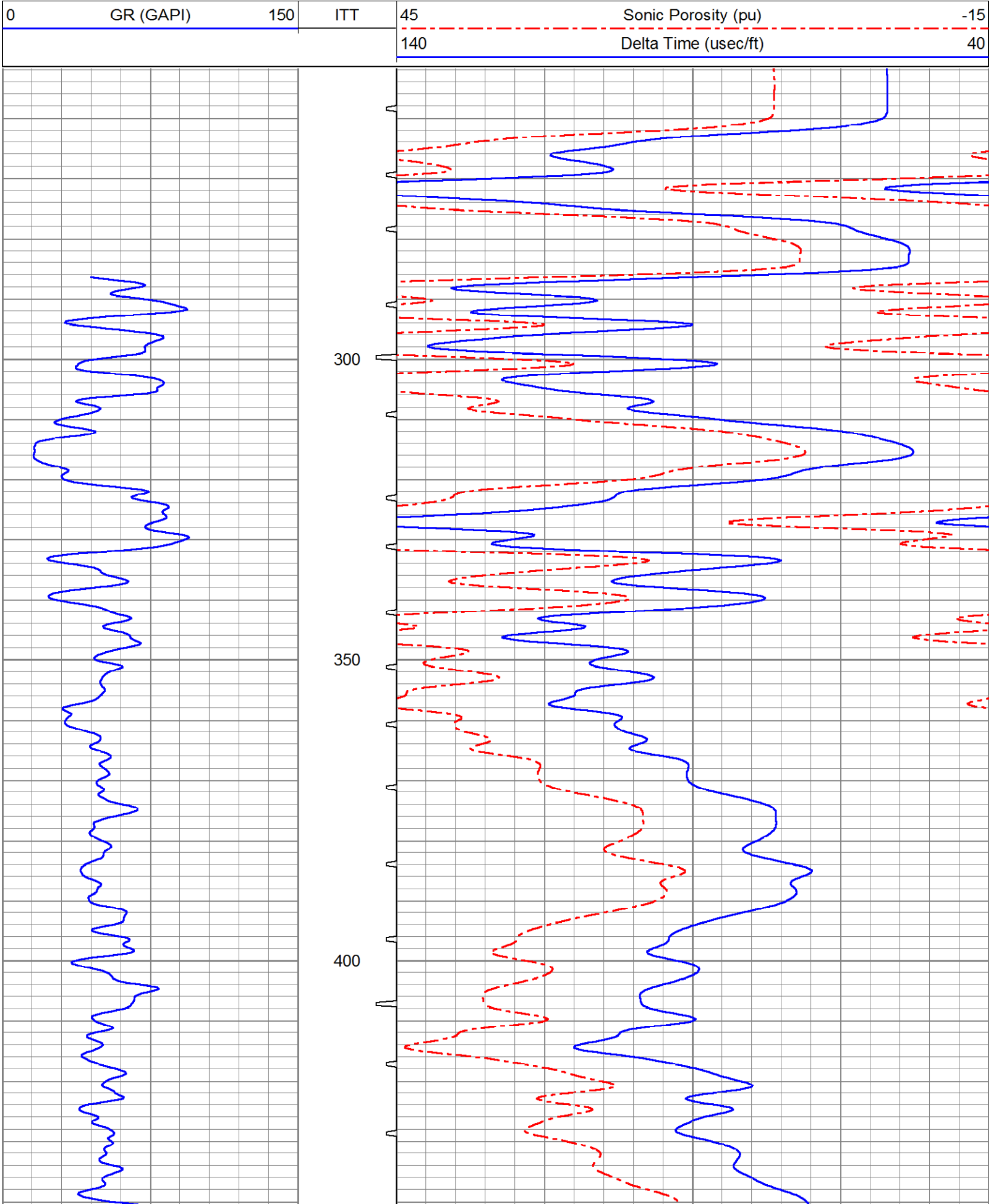

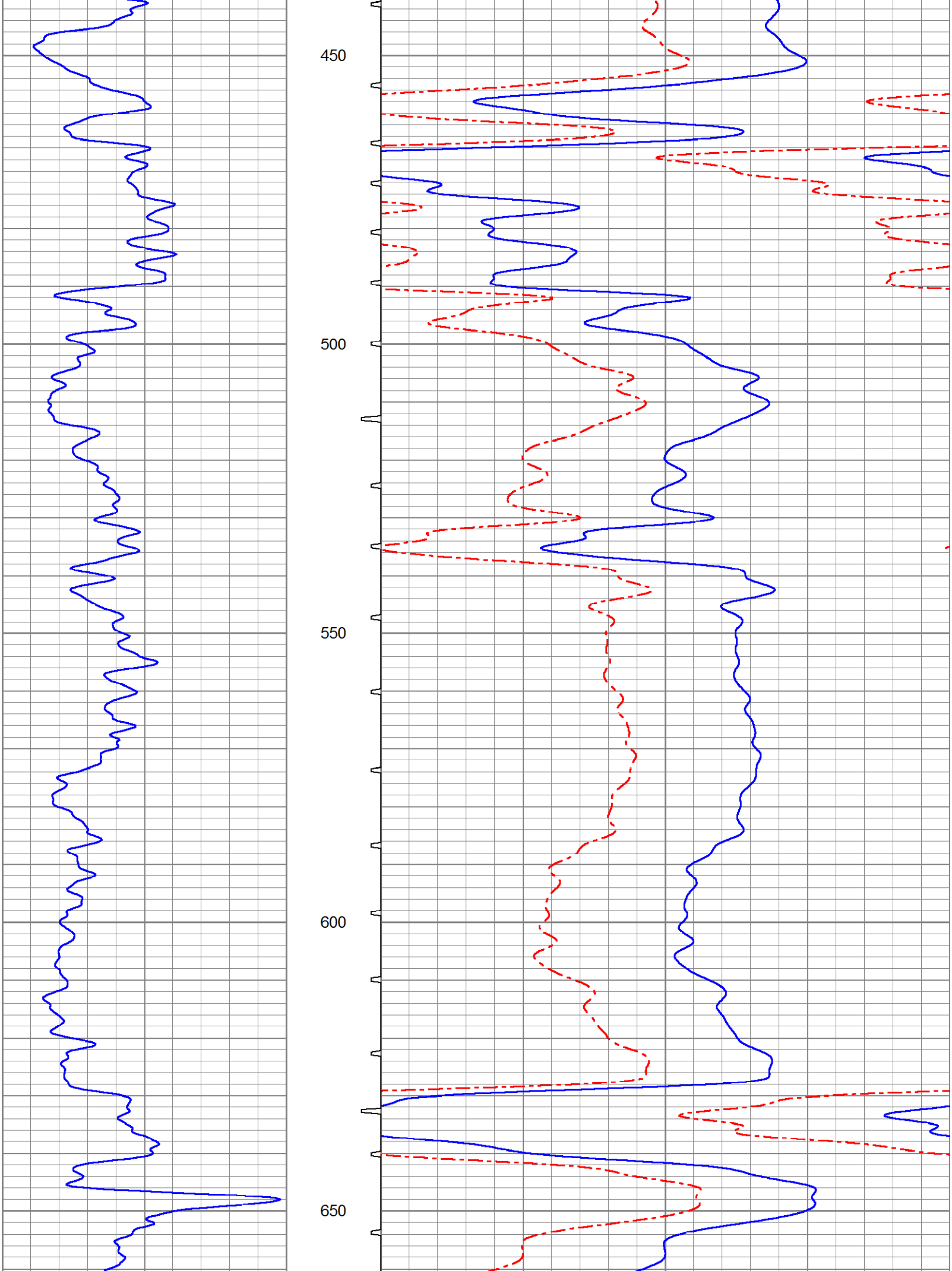

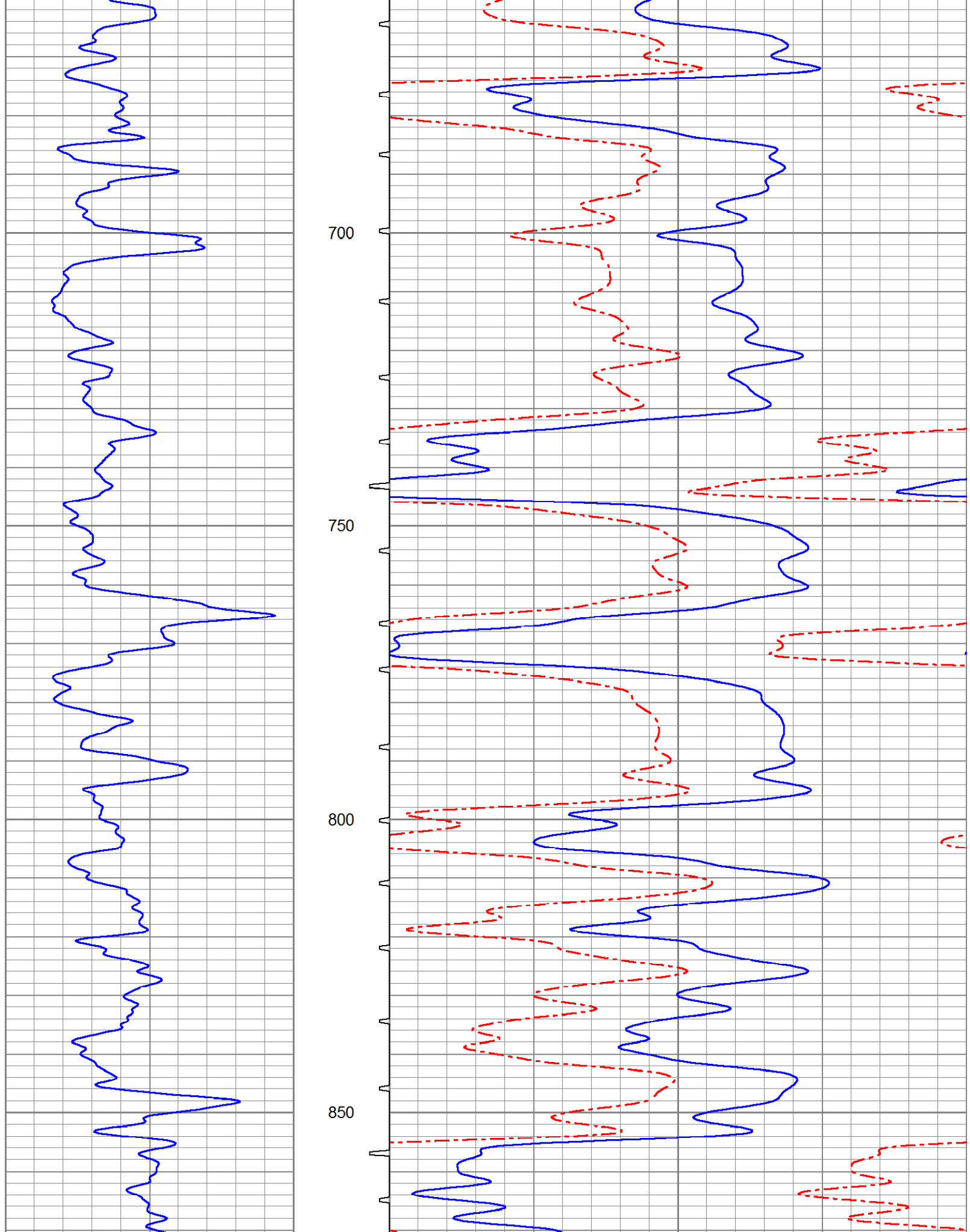

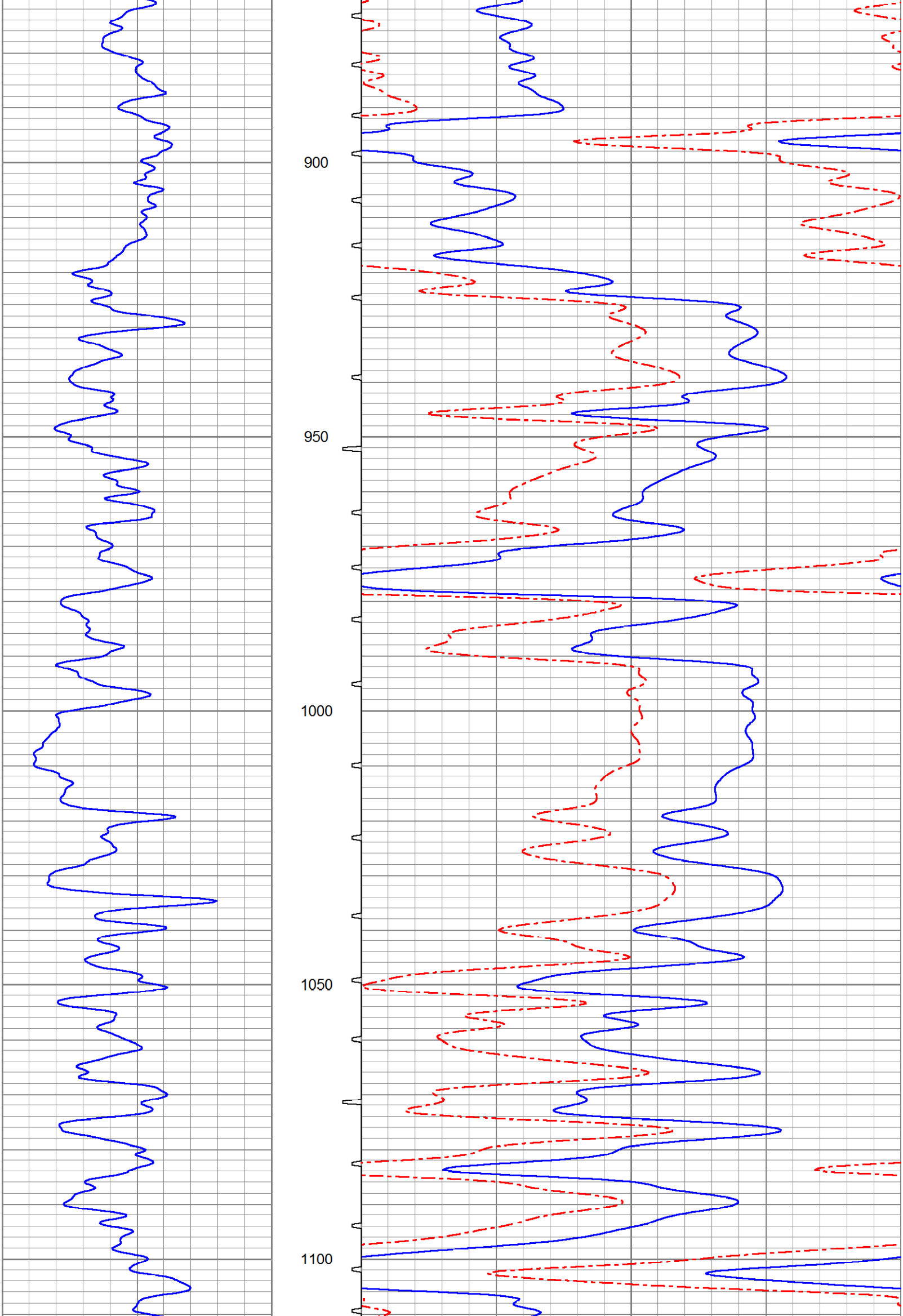

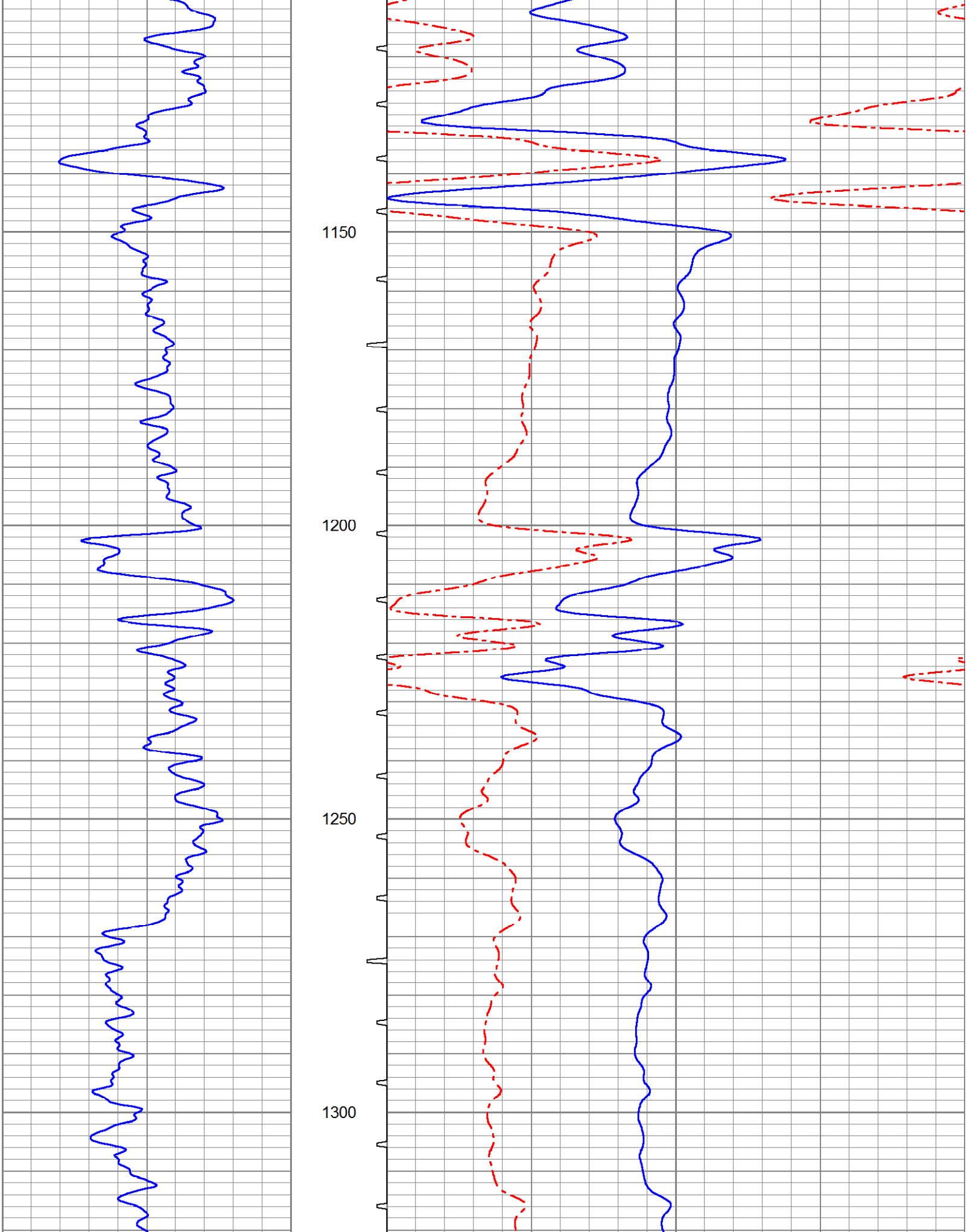

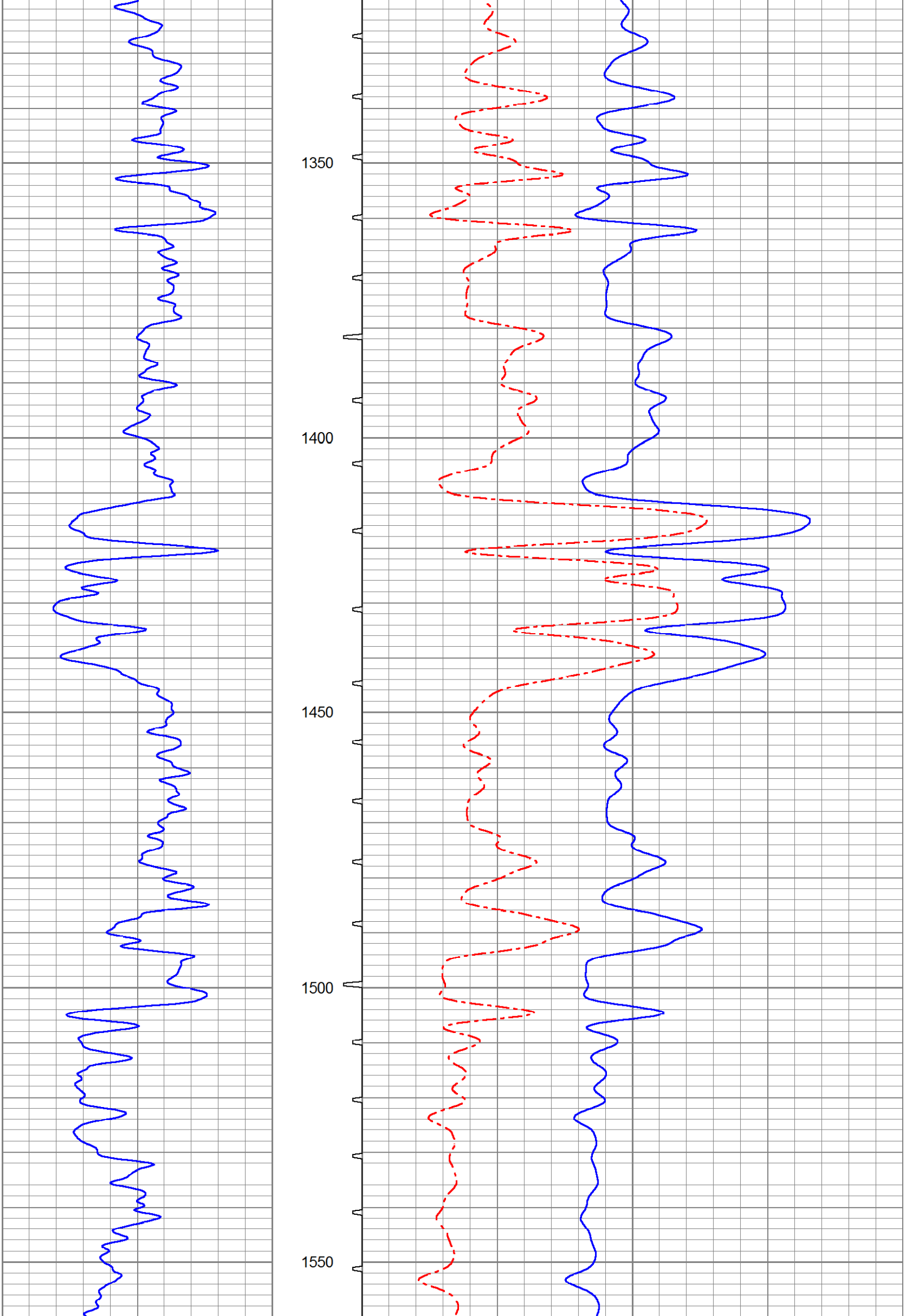

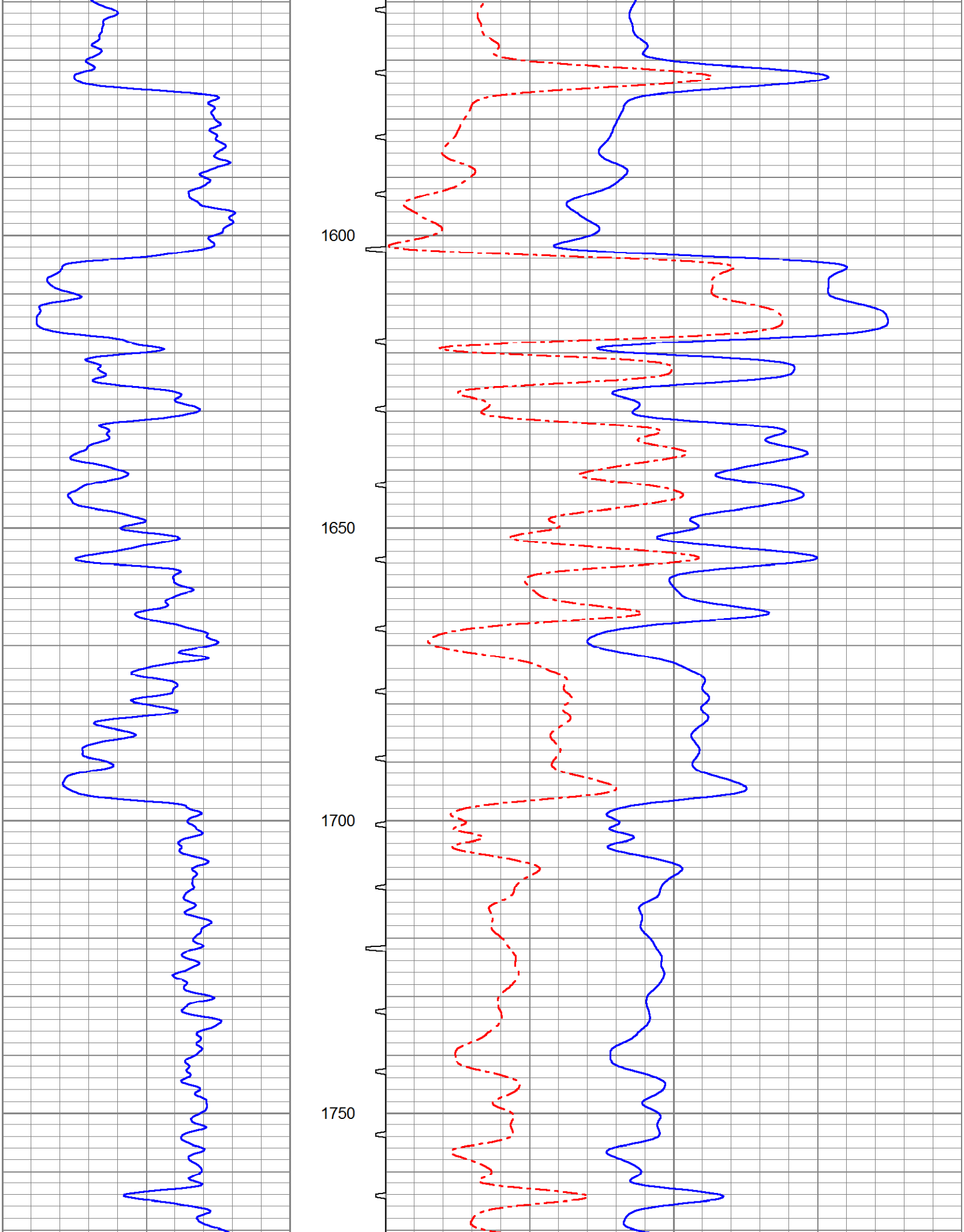

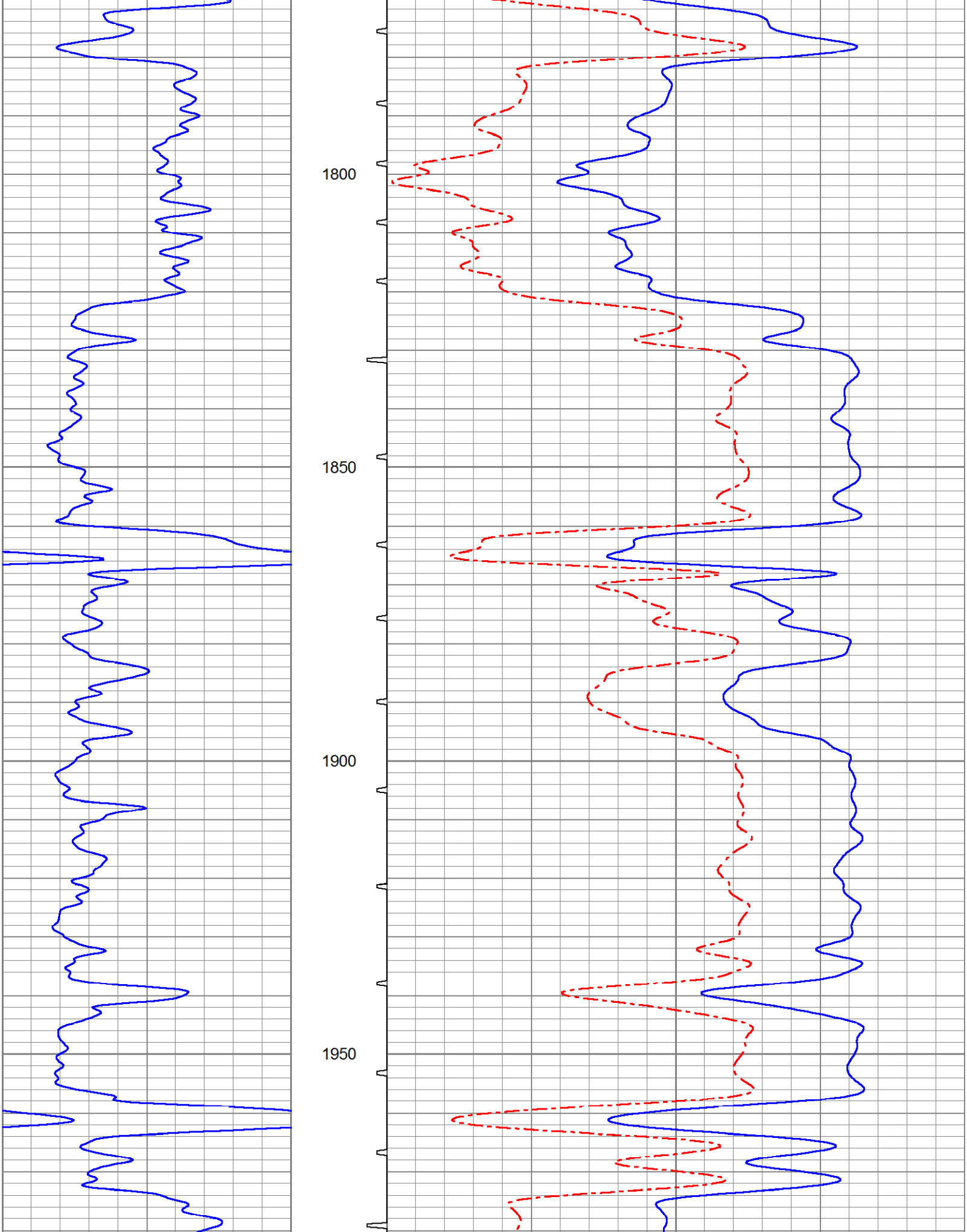

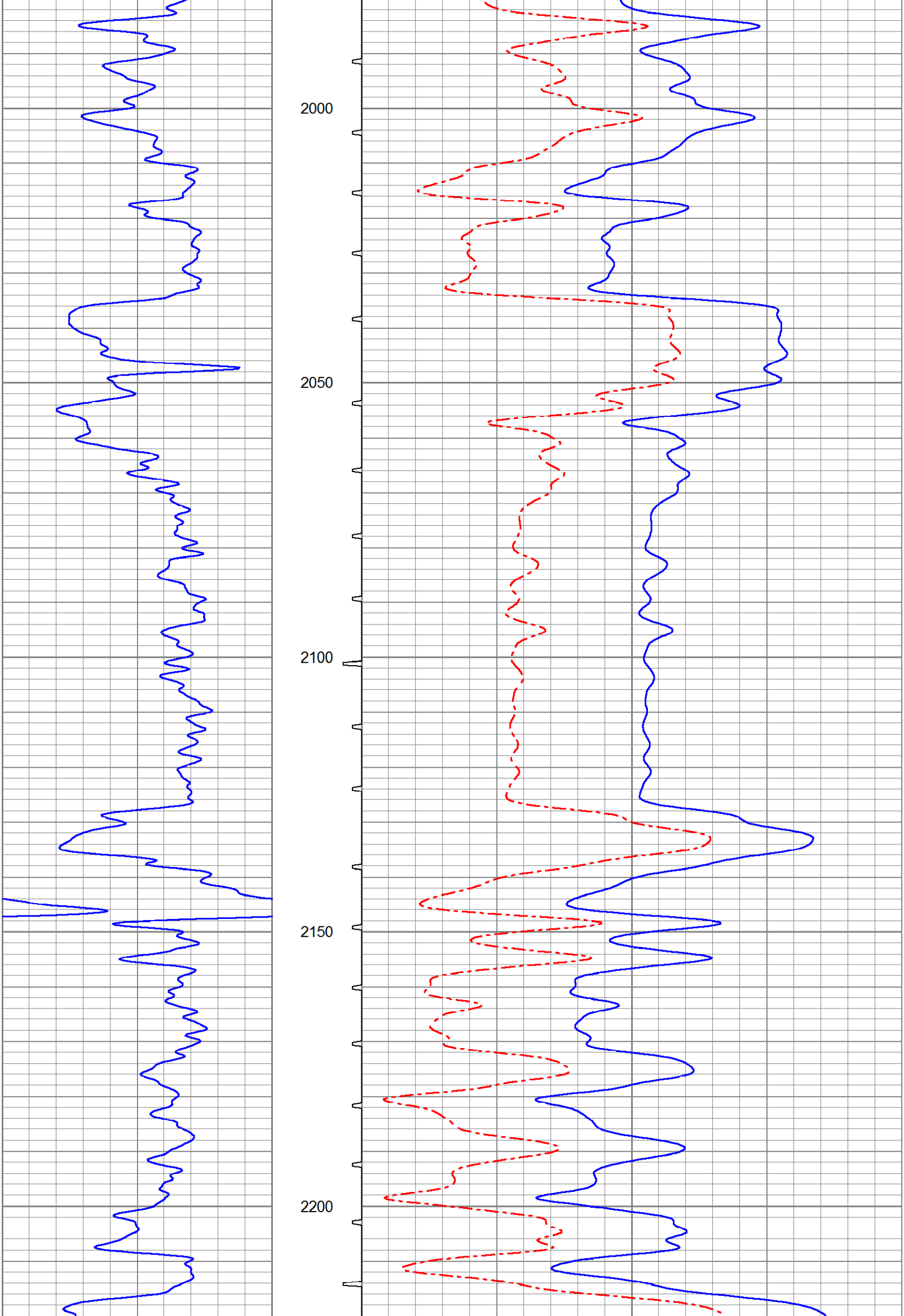

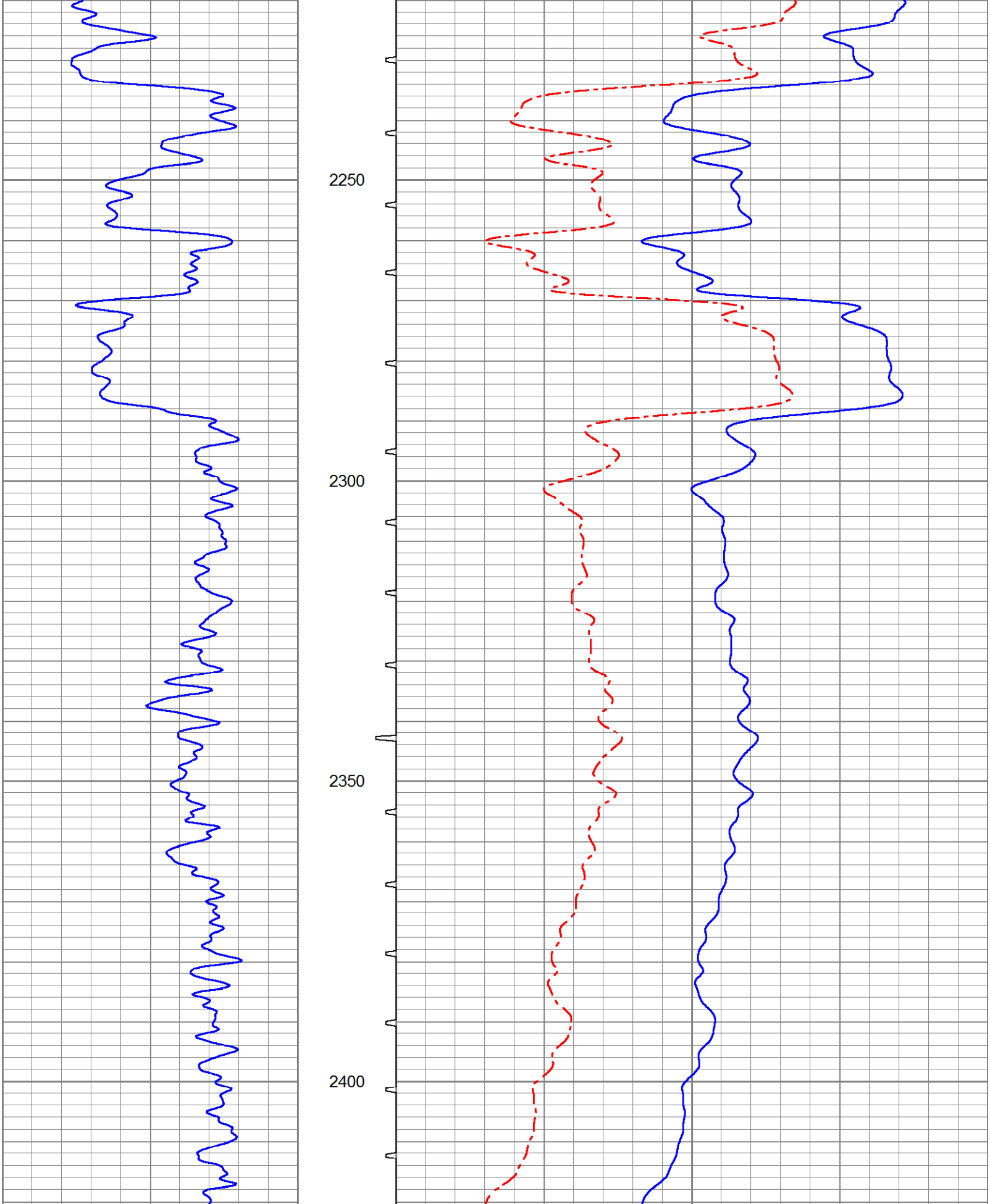

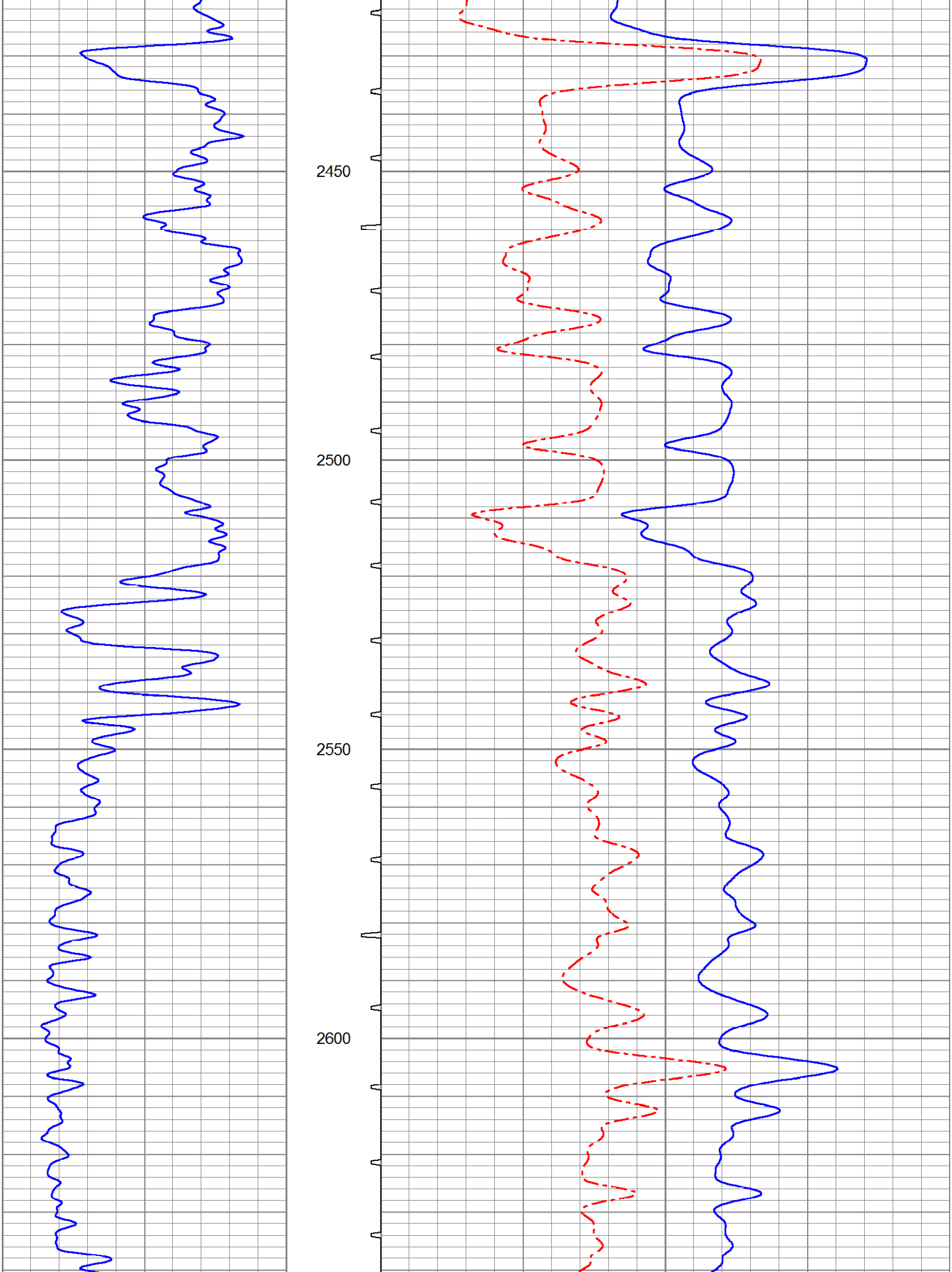

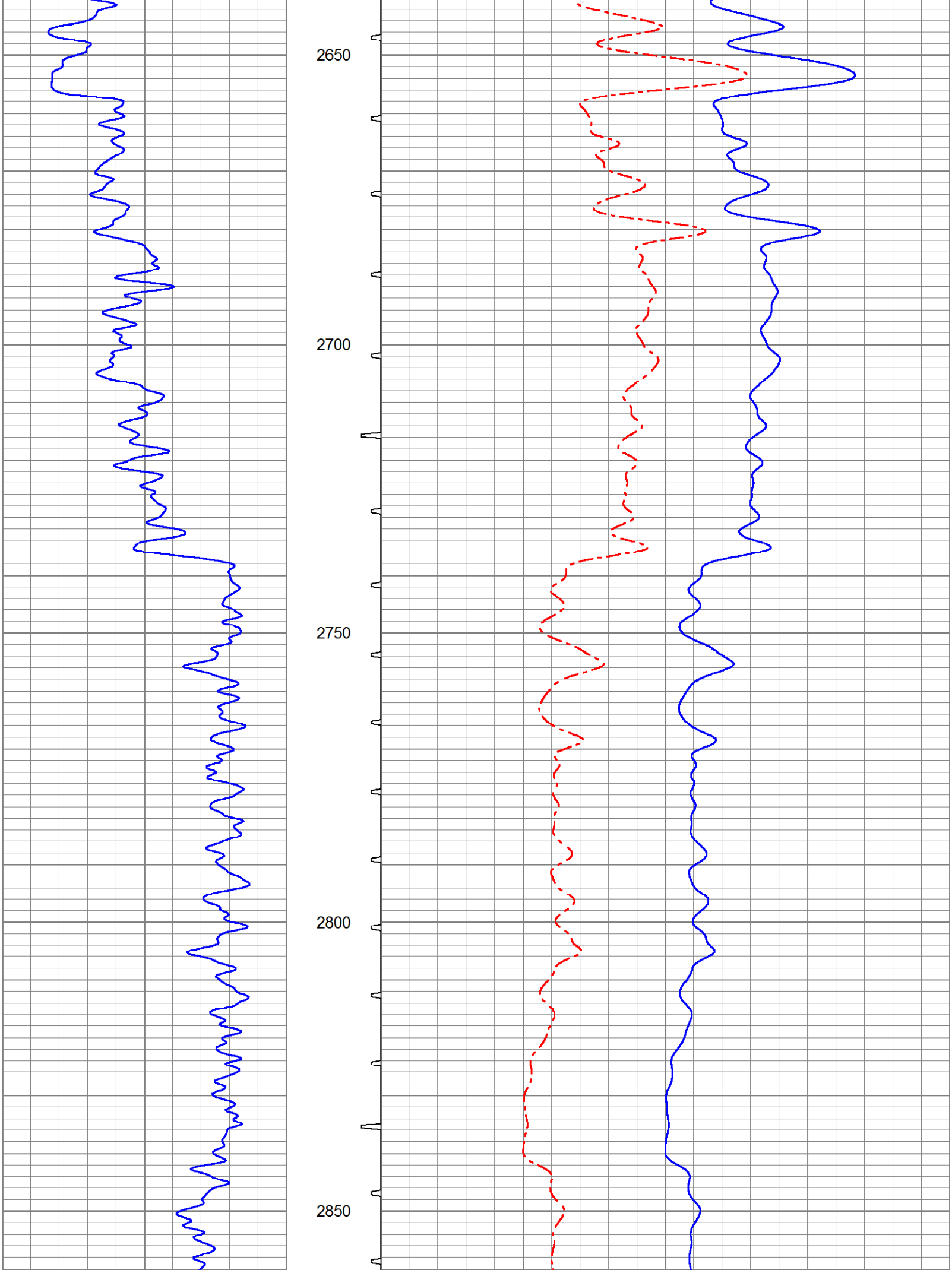

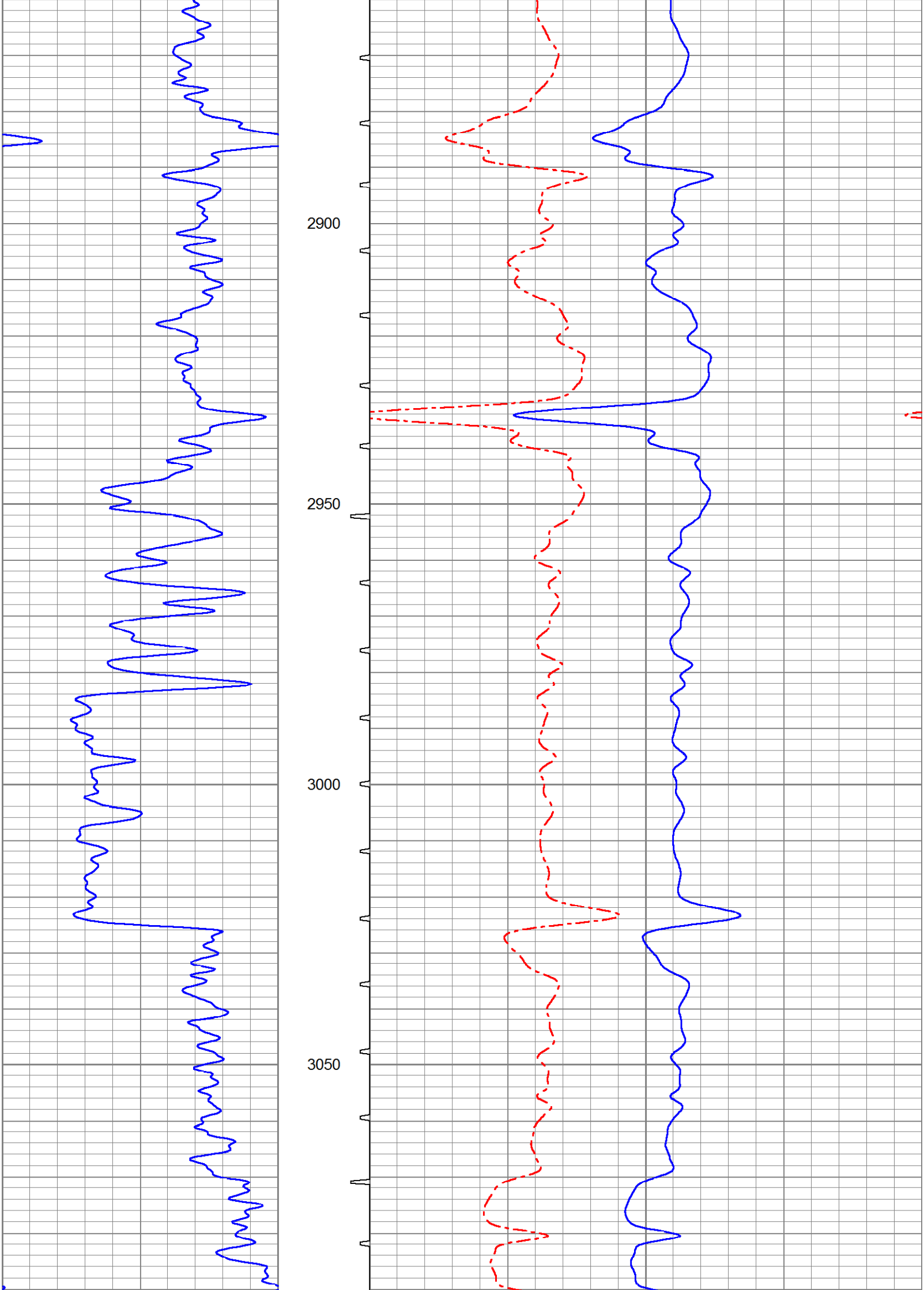

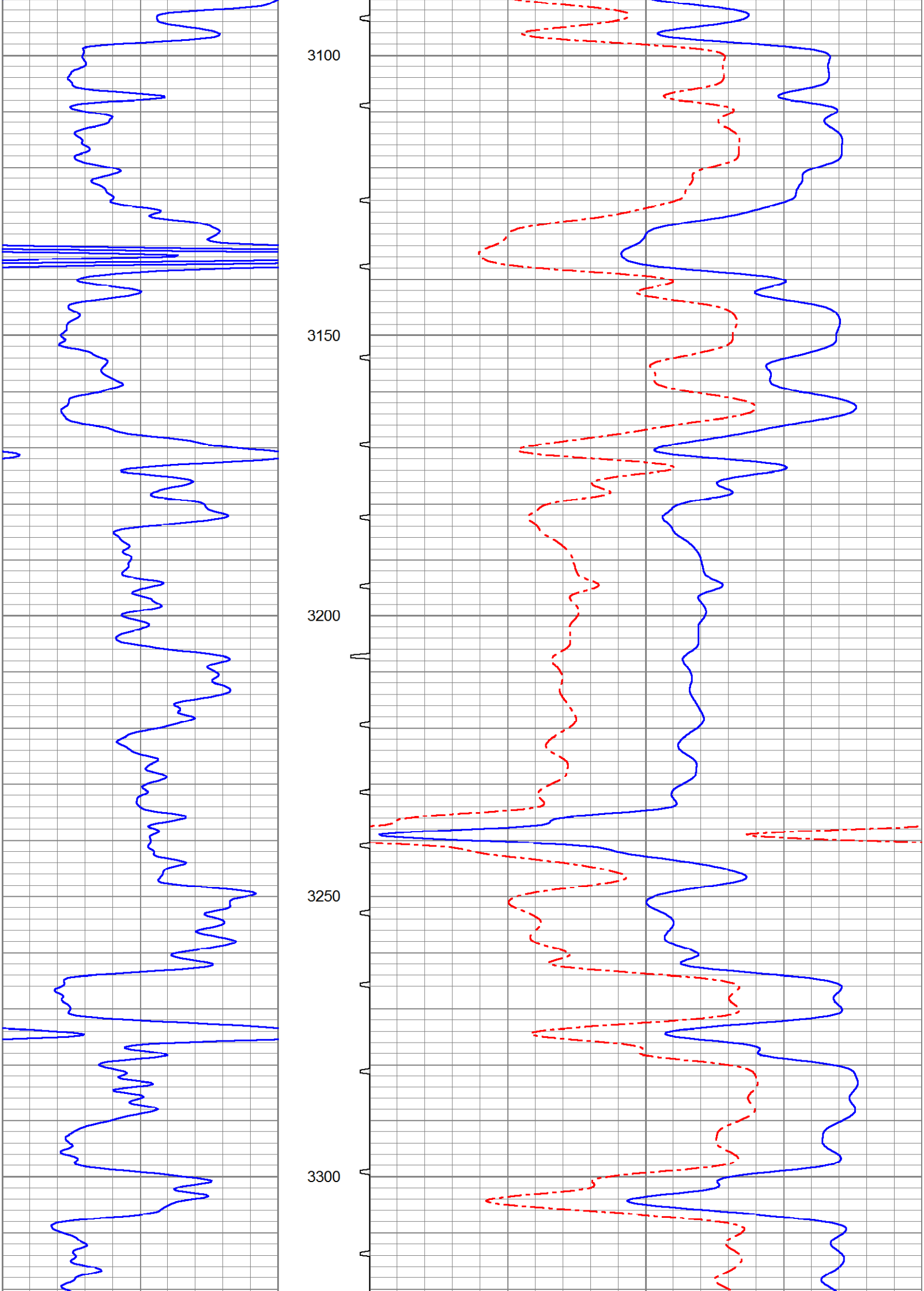

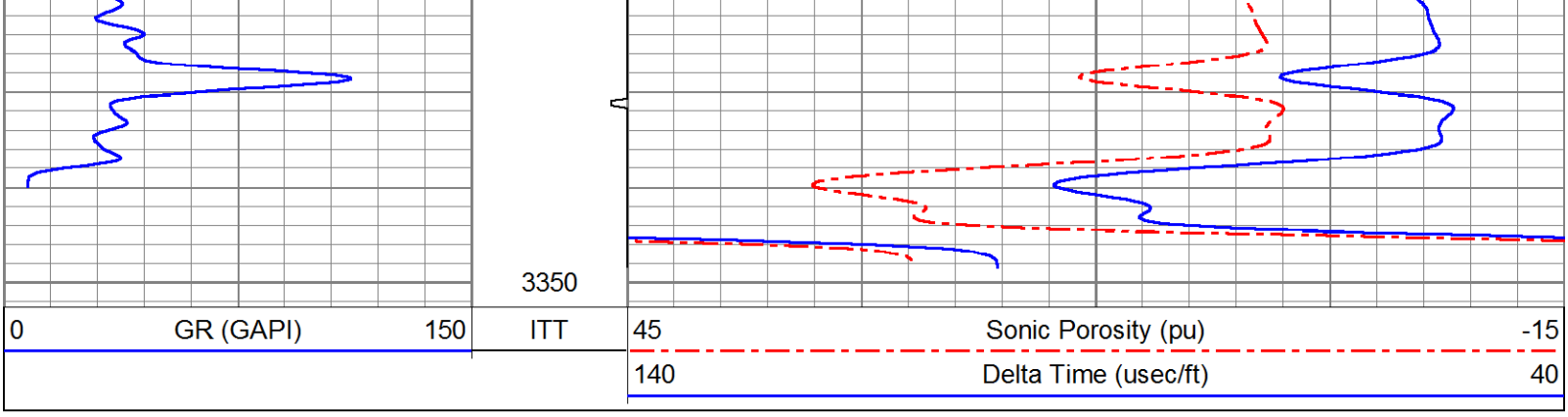

Sensor	Offset (ft)	Schematic	Description	Len (ft)	OD (in)	Wt (lb)
TR_Mon	15.83	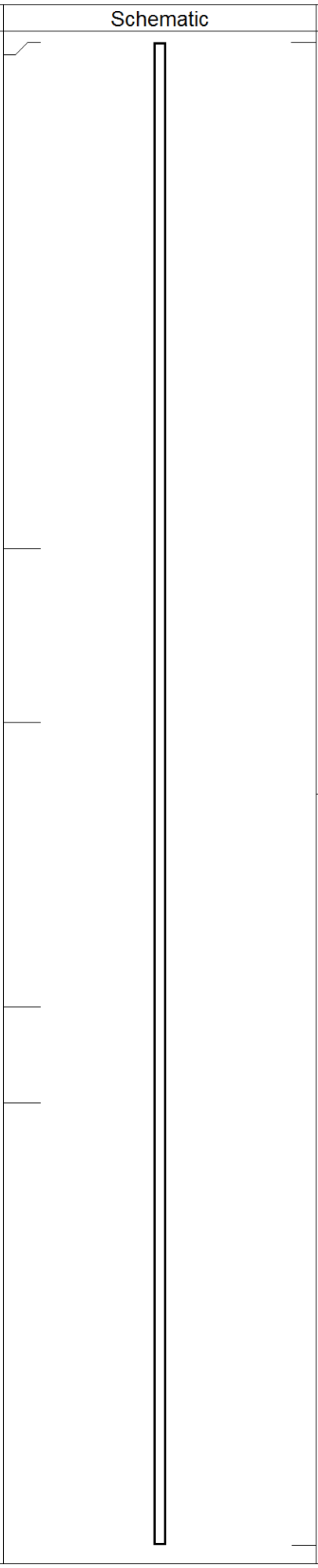				
WVF1	10.50					
WVF3	8.67					
			SLT-GEAR (SLT1)	15.83	3.50	140.00
WVF2	5.67					
WVF4	4.67					

Dataset: ow2-7046 fossil creek.db: field/well/BHC/pass2
Total Length: 15.83 ft
Total Weight: 140.00 lb
O.D. 3.50 in