



DIGITAL LOG (785) 625-3858

Borehole Compensated
Sonic Log

API No. 15-025-21,500-00-00

Company Falcon Exploration, Inc.
Well Swayze No. 1-30 (NE)
Field Wildcat
County Clark State Kansas

Location 2280' FNL & 1730' FEL

Sec: 30 Twp: 30S Rge: 22W

Other Services
CNL/CDL
MEL/DIL

Permanent Datum Ground Level Elevation 2430
Log Measured From Kelly Bushing 10 Ft. Above Perm. Datum
Drilling Measured From Kelly Bushing

K.B. 2440
D.F. 2430
G.L. 2430

Date 4/22/2010

Run Number Two

Type Log BHC Sonic

Depth Driller 6130

Depth Logger 6141

Bottom Logged Interval 6130

Top Logged Interval 650

Type Fluid In Hole Chemical

Salinity, PPM CL 10.100

Density 9.1

Level Full

Max. Rec. Temp. F 139

Operating Rig Time 6 Hours

Equipment -- Location 17 Hays

Recorded By Mike Garrison

Witnessed By Keith Reavis

Borehole Record				Casing Record			
Run No.	Bit	From	To	Size	Wgt.	From	To
1	12.25	00	686	8.625	24#	00	686
2	7.875	686	6130				

<<< Fold Here >>>

All interpretations are opinions based on inferences from electrical or other measurements and we cannot and do not guarantee the accuracy or correctness of any interpretation, and we shall not, except in the case of gross or willful negligence on our part, be liable or responsible for any loss, costs, damages, or expenses incurred or sustained by anyone resulting from any interpretation made by any of our officers, agents or employees. These interpretations are also subject to our general terms and conditions set out in our current Price Schedule.

Comments

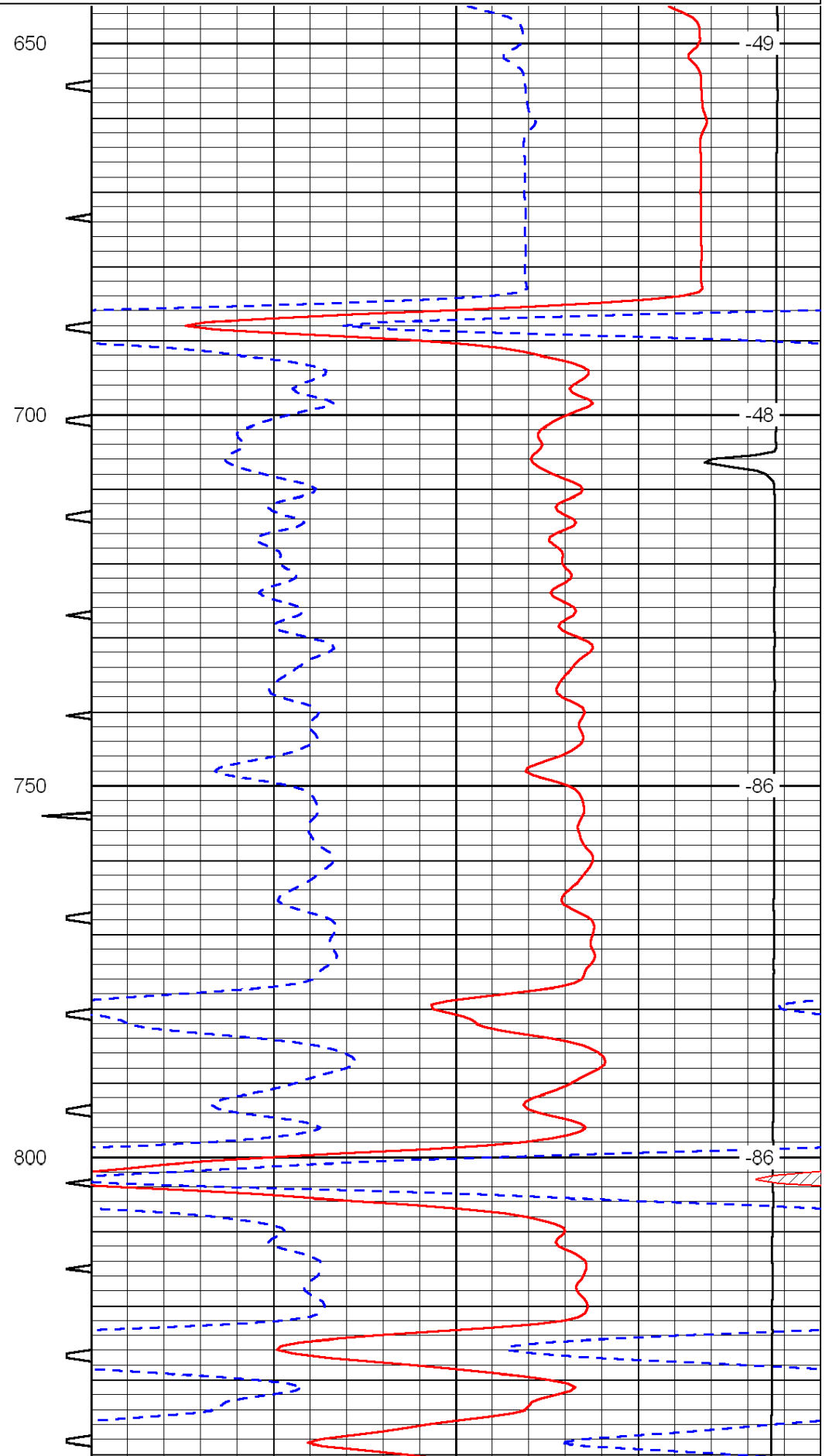
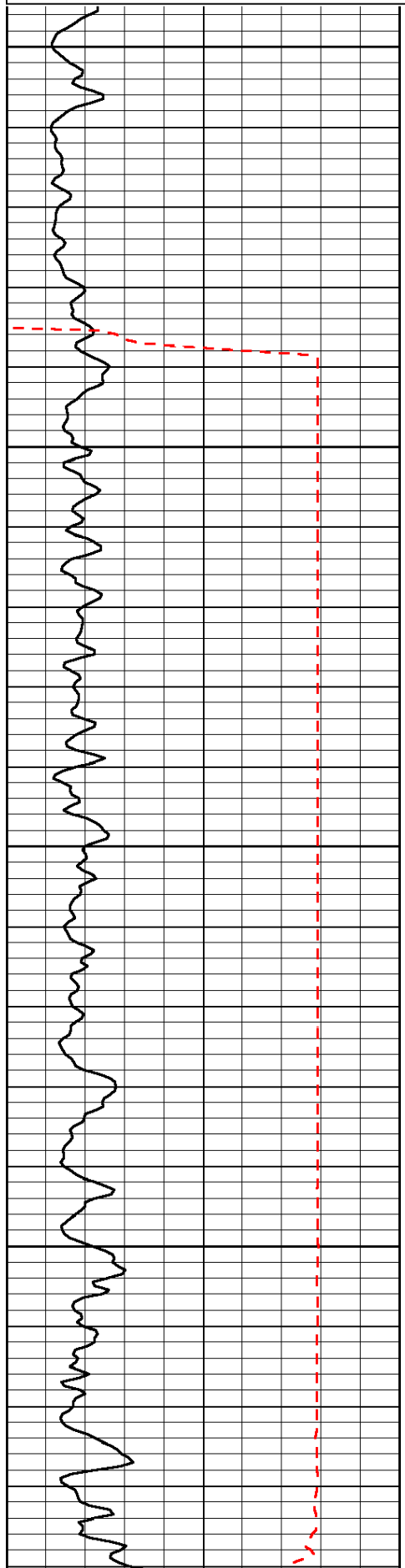
Thank you for using Log-Tech, Inc.
(785) 625-3858

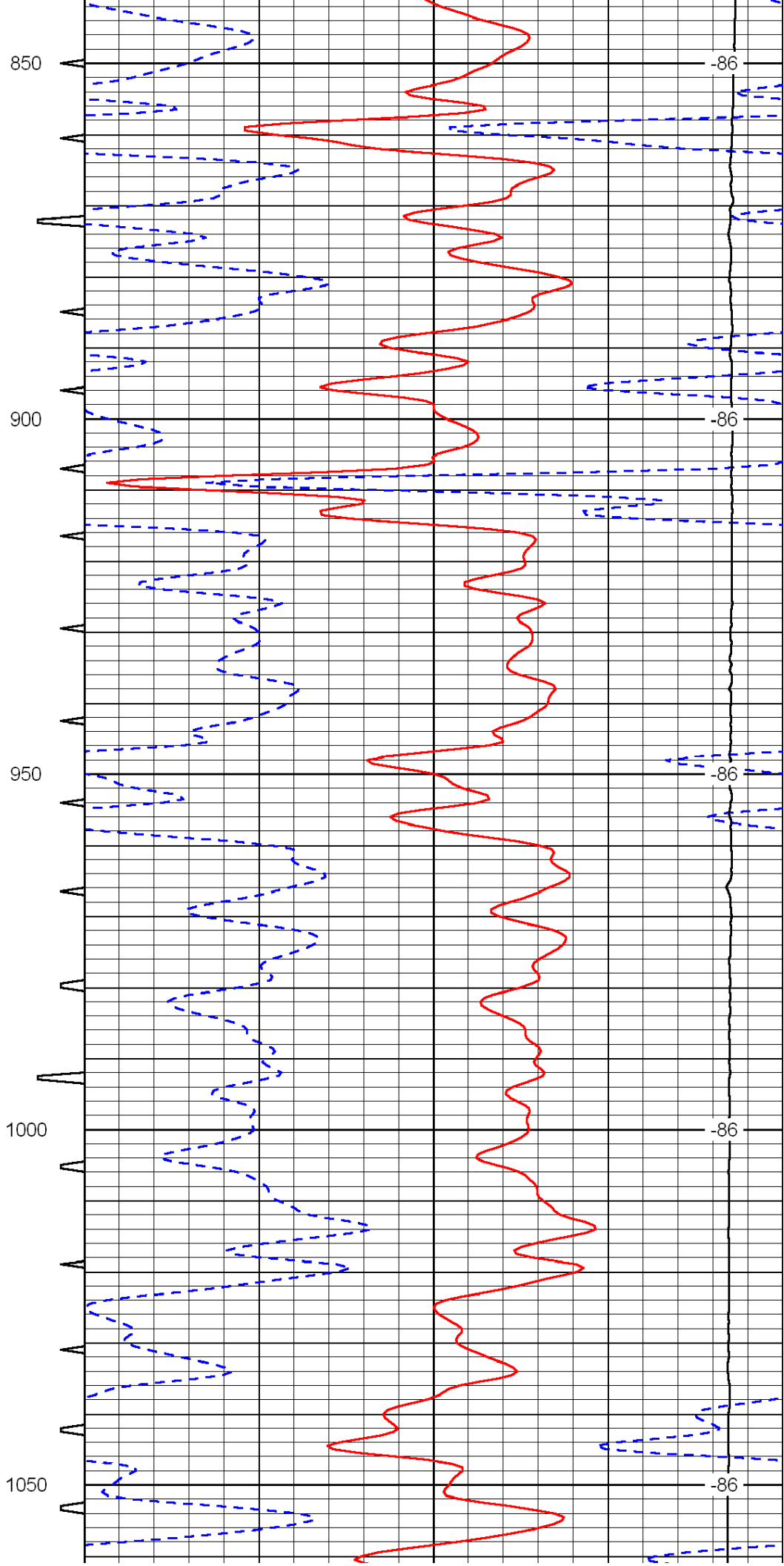
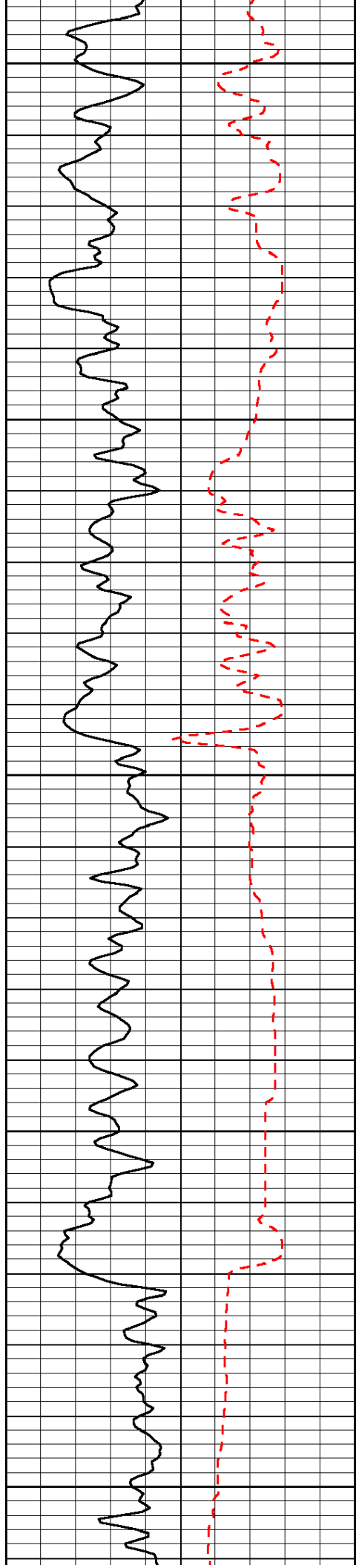
Kingsdown 9 South to Curve 1/8 West North Into

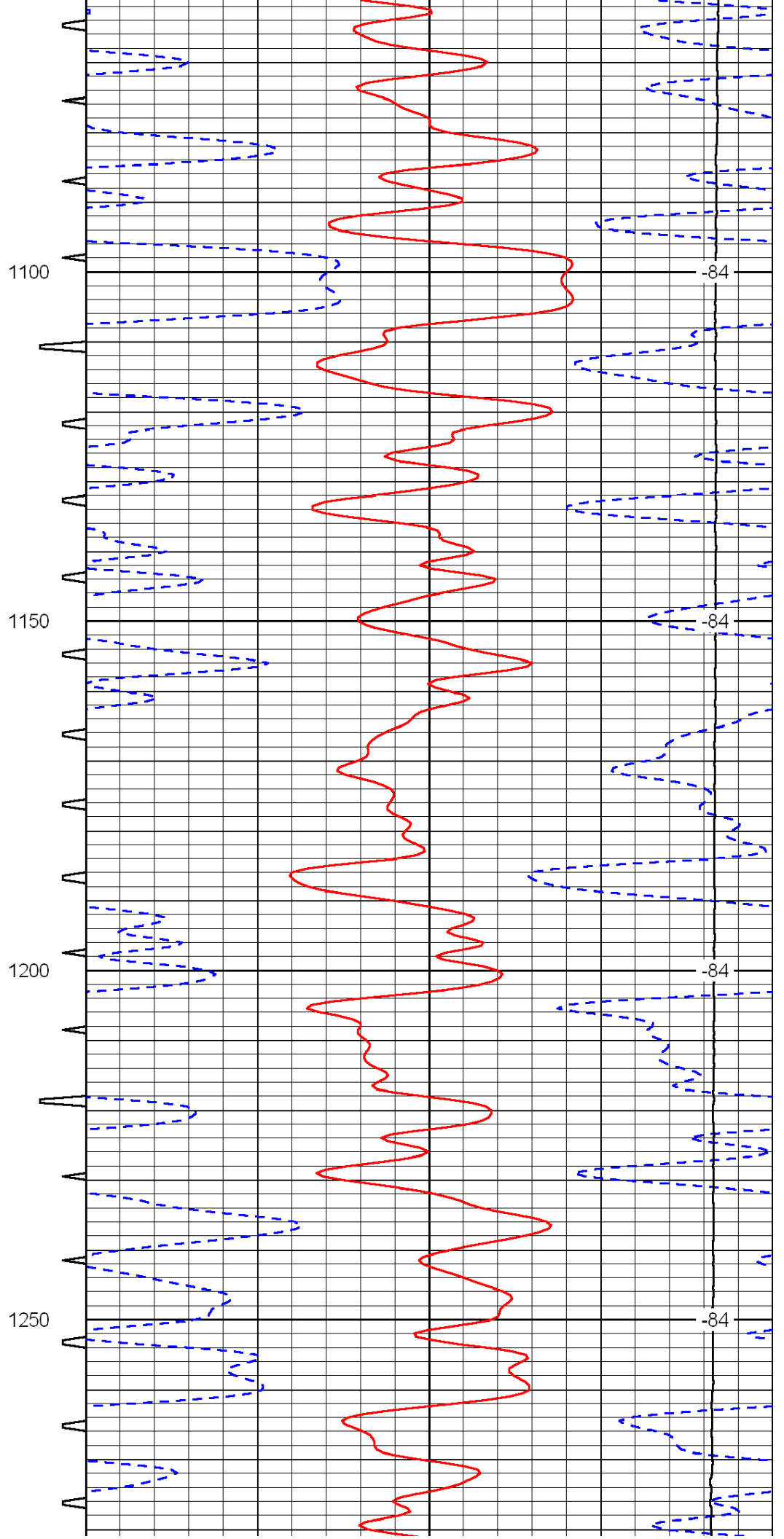
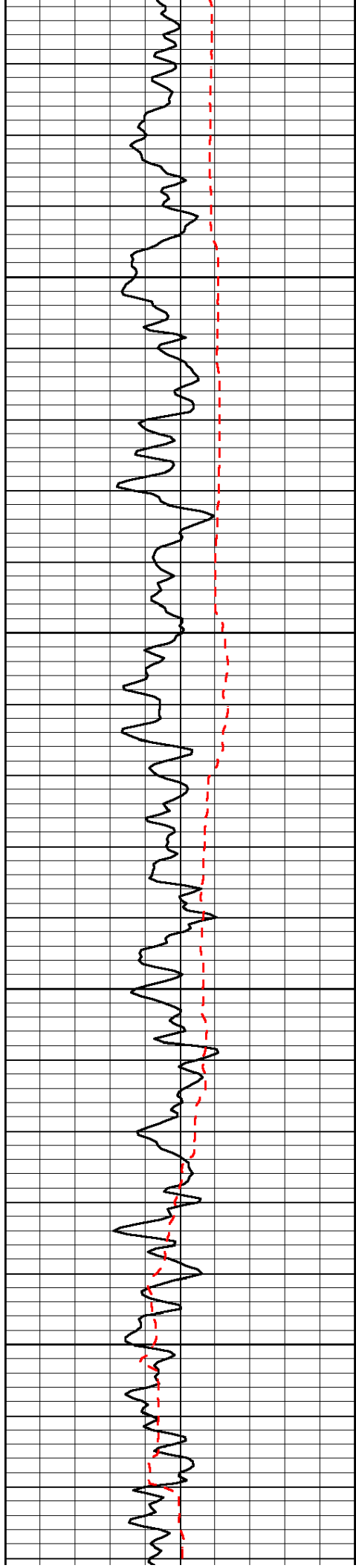
Database File: c:\warrior\data\falcon_swayze #1-30\falconhd.db
 Dataset Pathname: dil/falstck
 Presentation Format: sonic
 Dataset Creation: Thu Apr 22 14:26:58 2010
 Charted by: Depth in Feet scaled 1:240

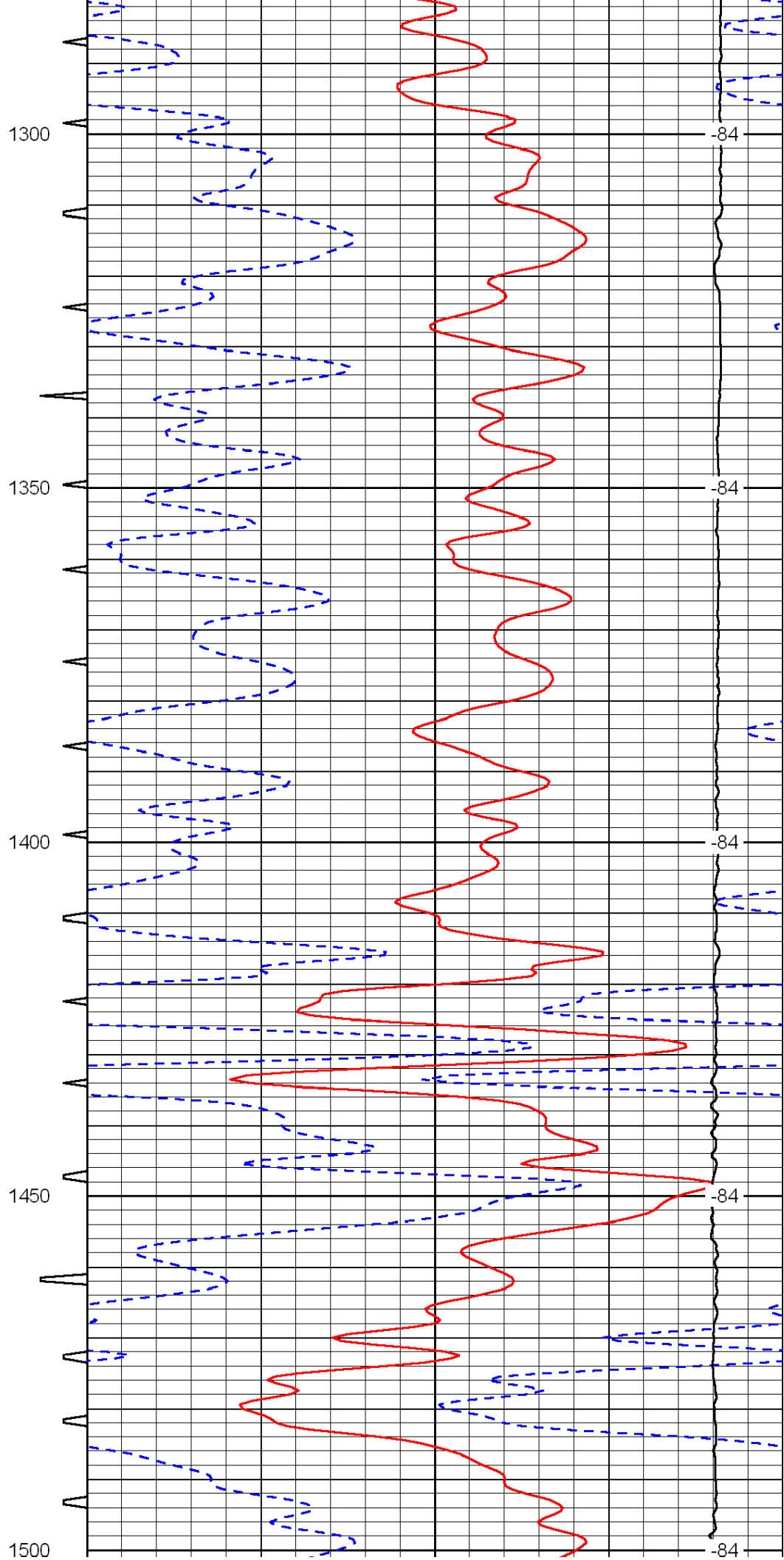
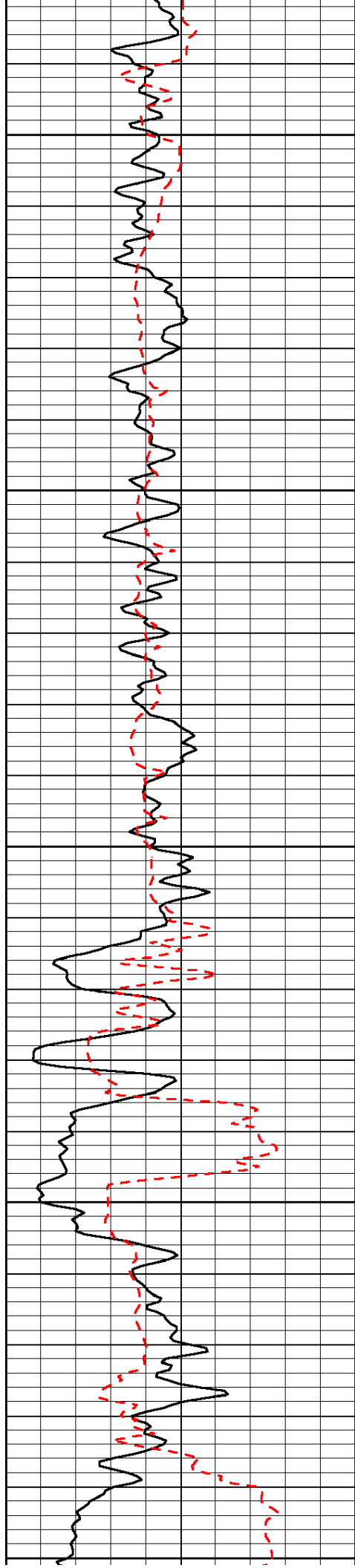
0	Gamma Ray	150	Sonic Int	140	Delta Time (usec/ft)	40
150	Gamma Ray	300	5	0	SPOR	-10
6	Caliper (GAPI)	16		15000	LTEN (lb)	0

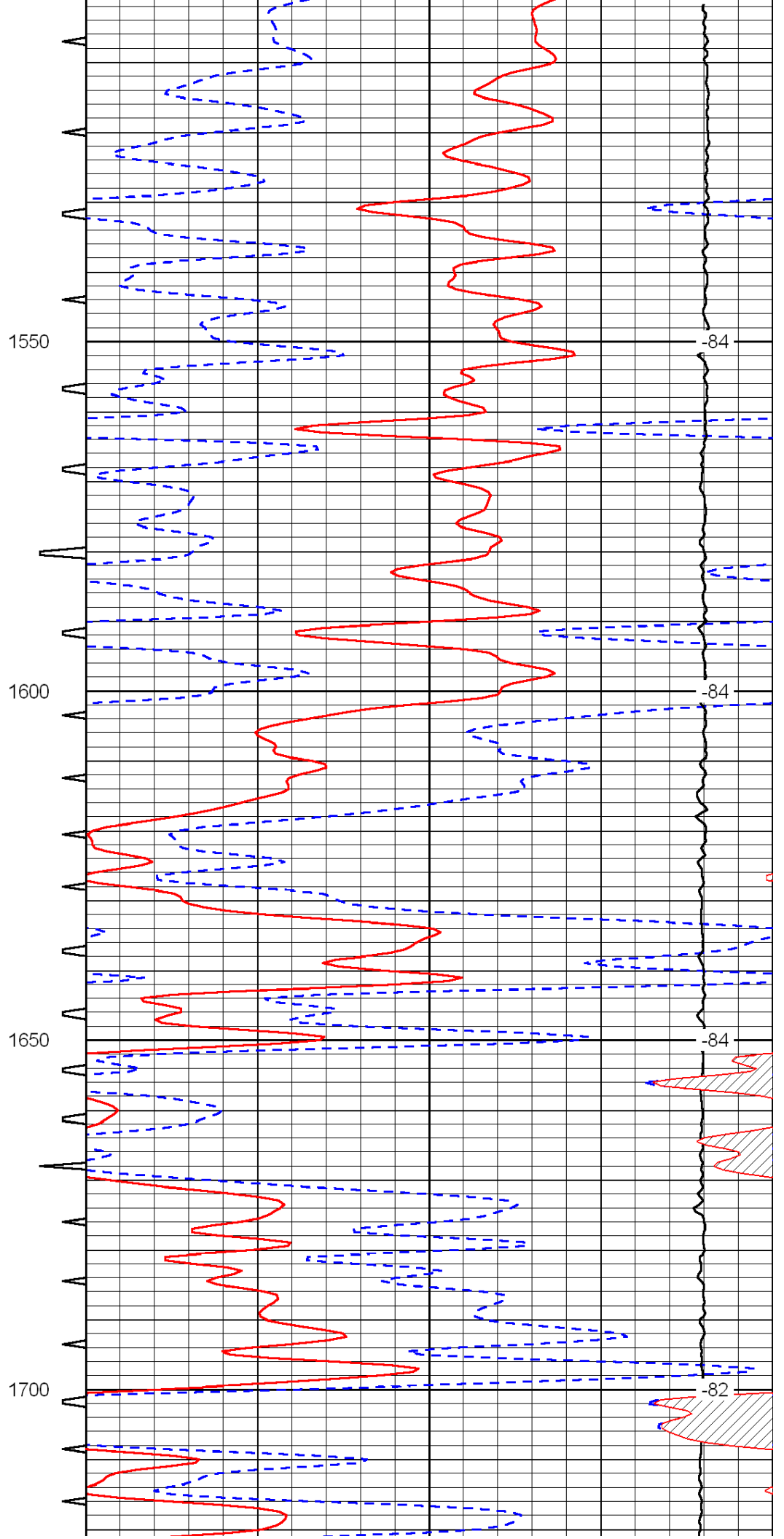
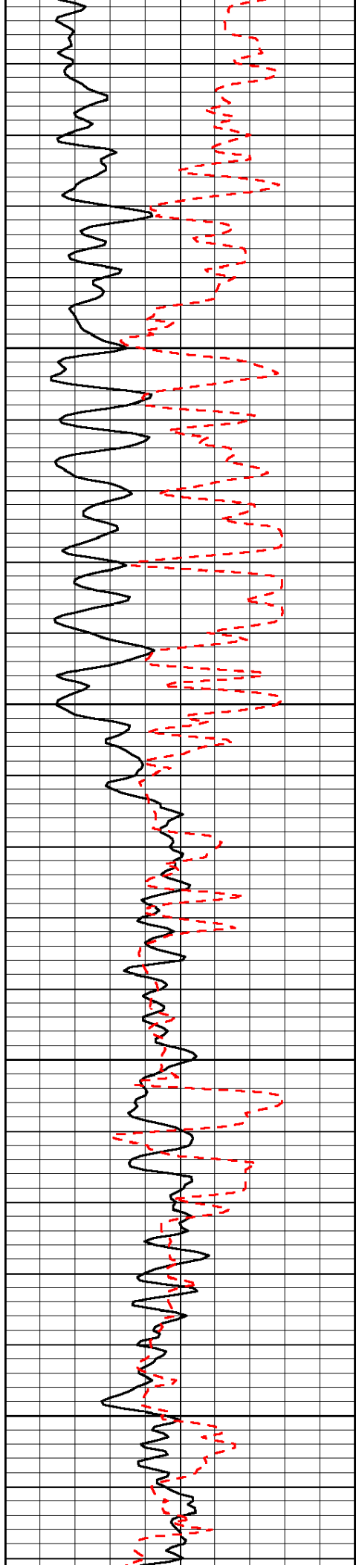
LSPD

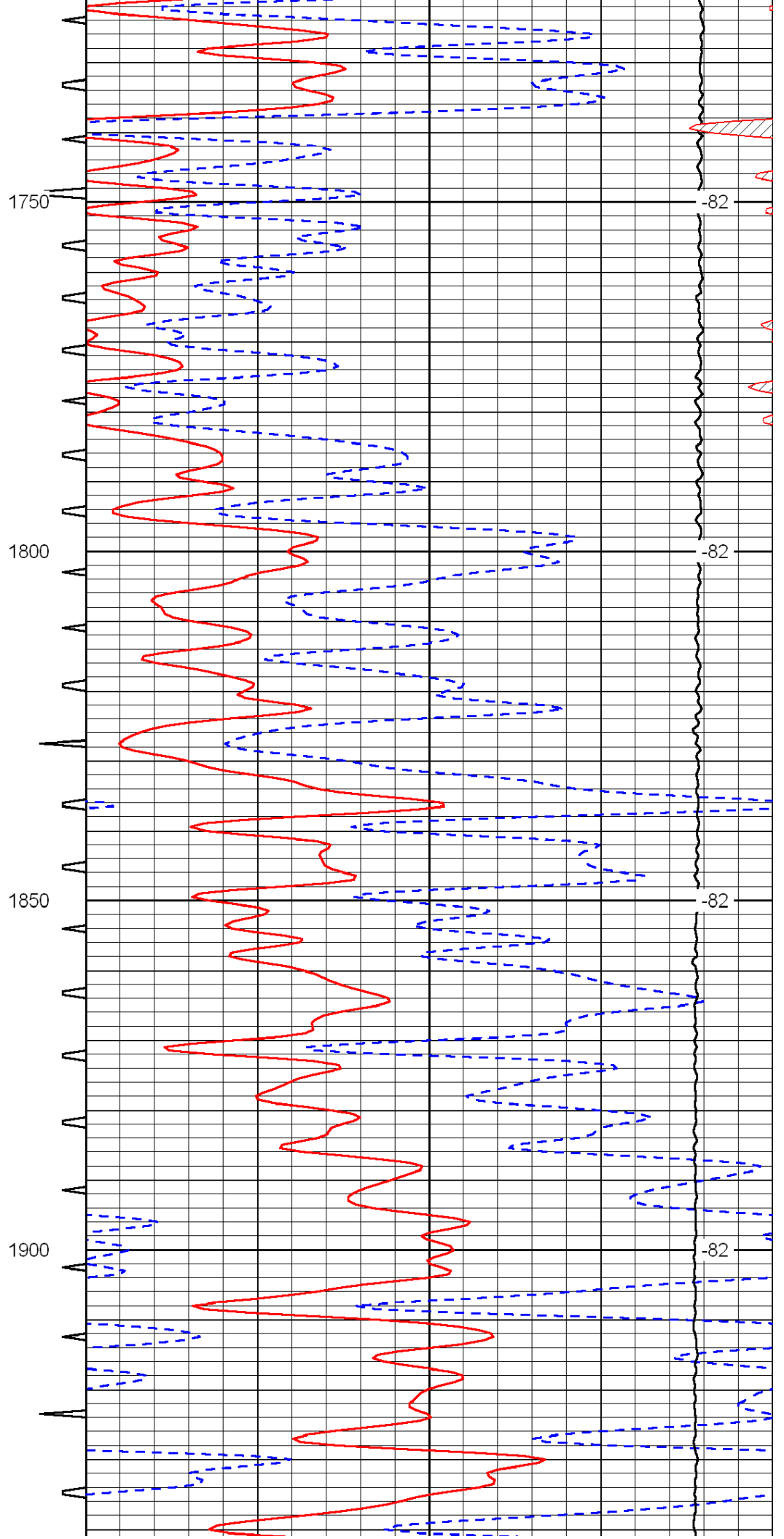
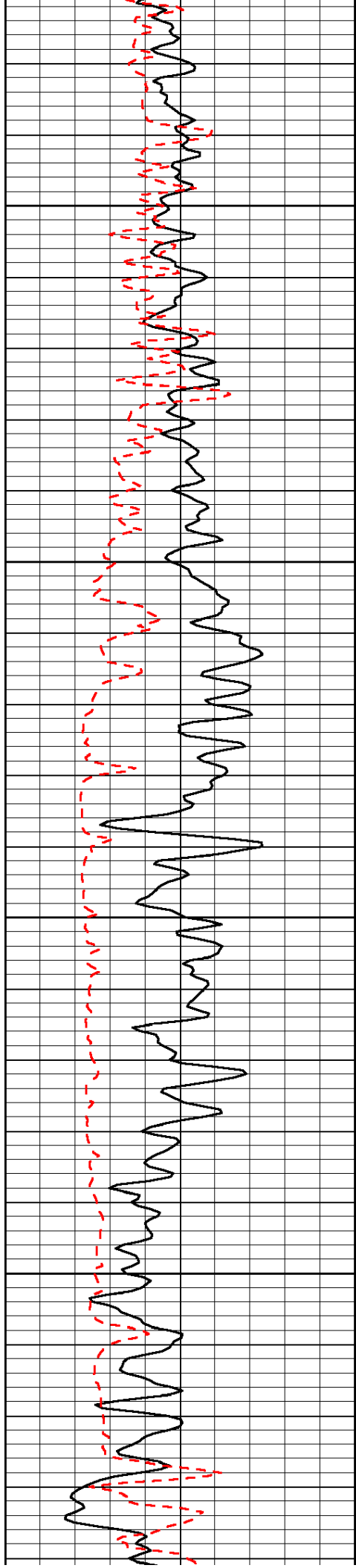


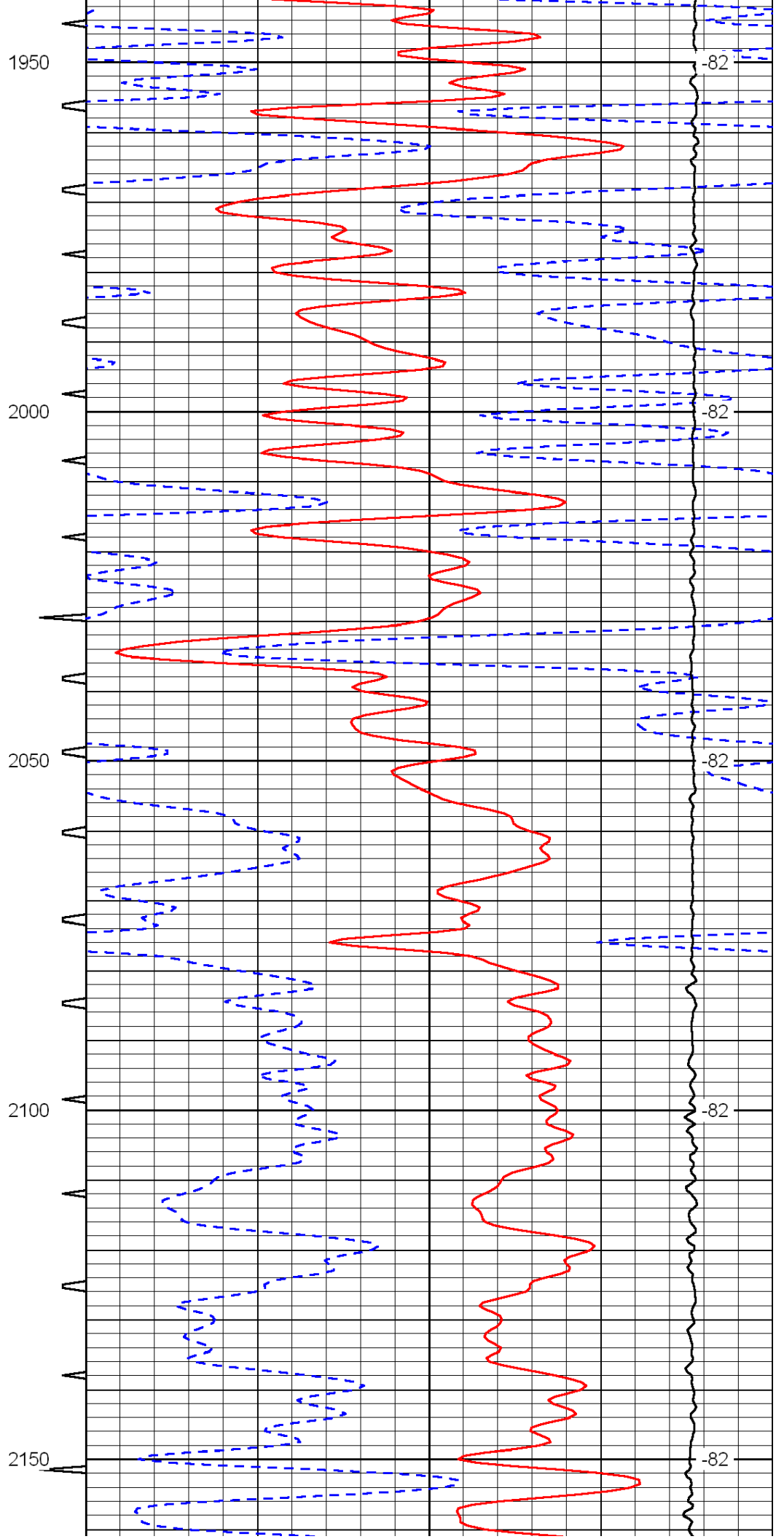
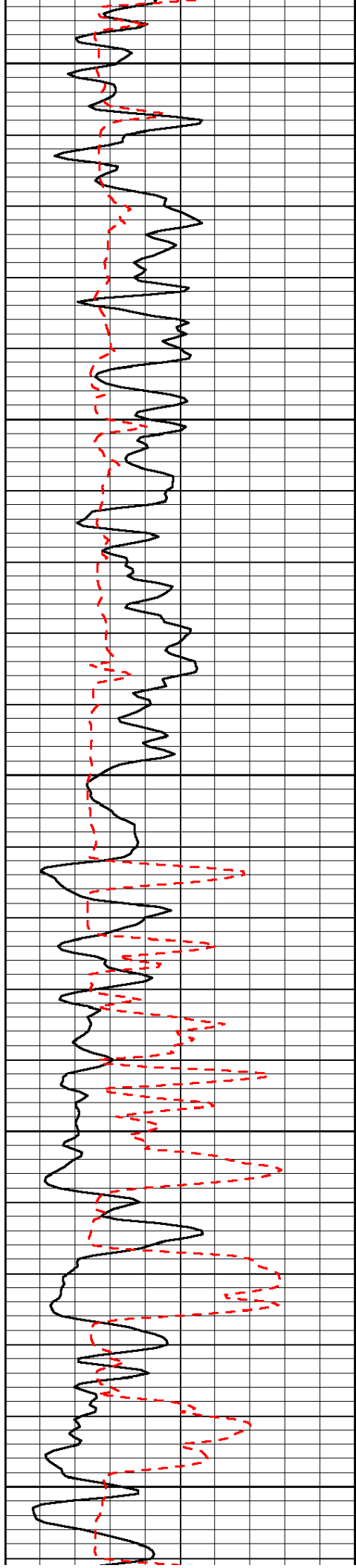


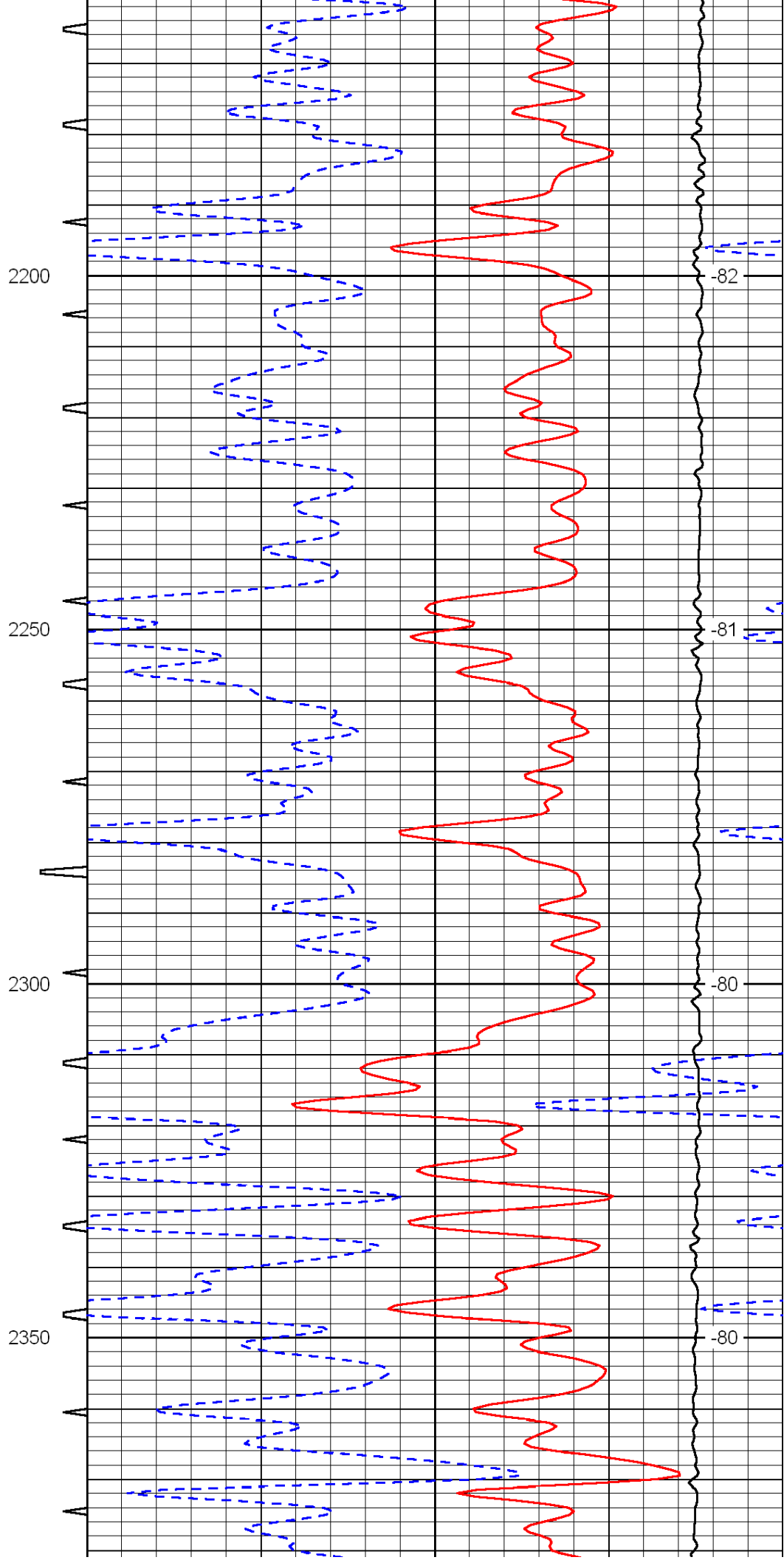
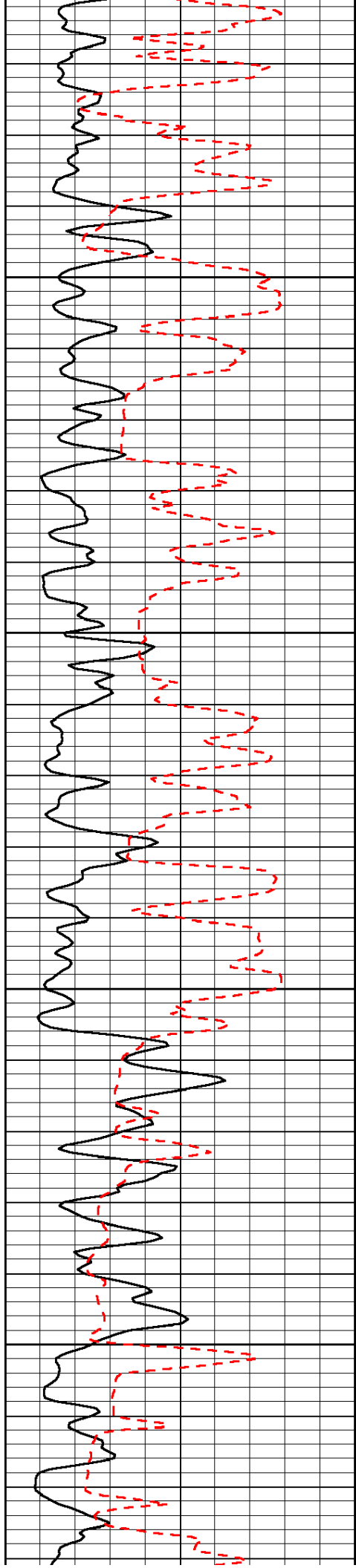


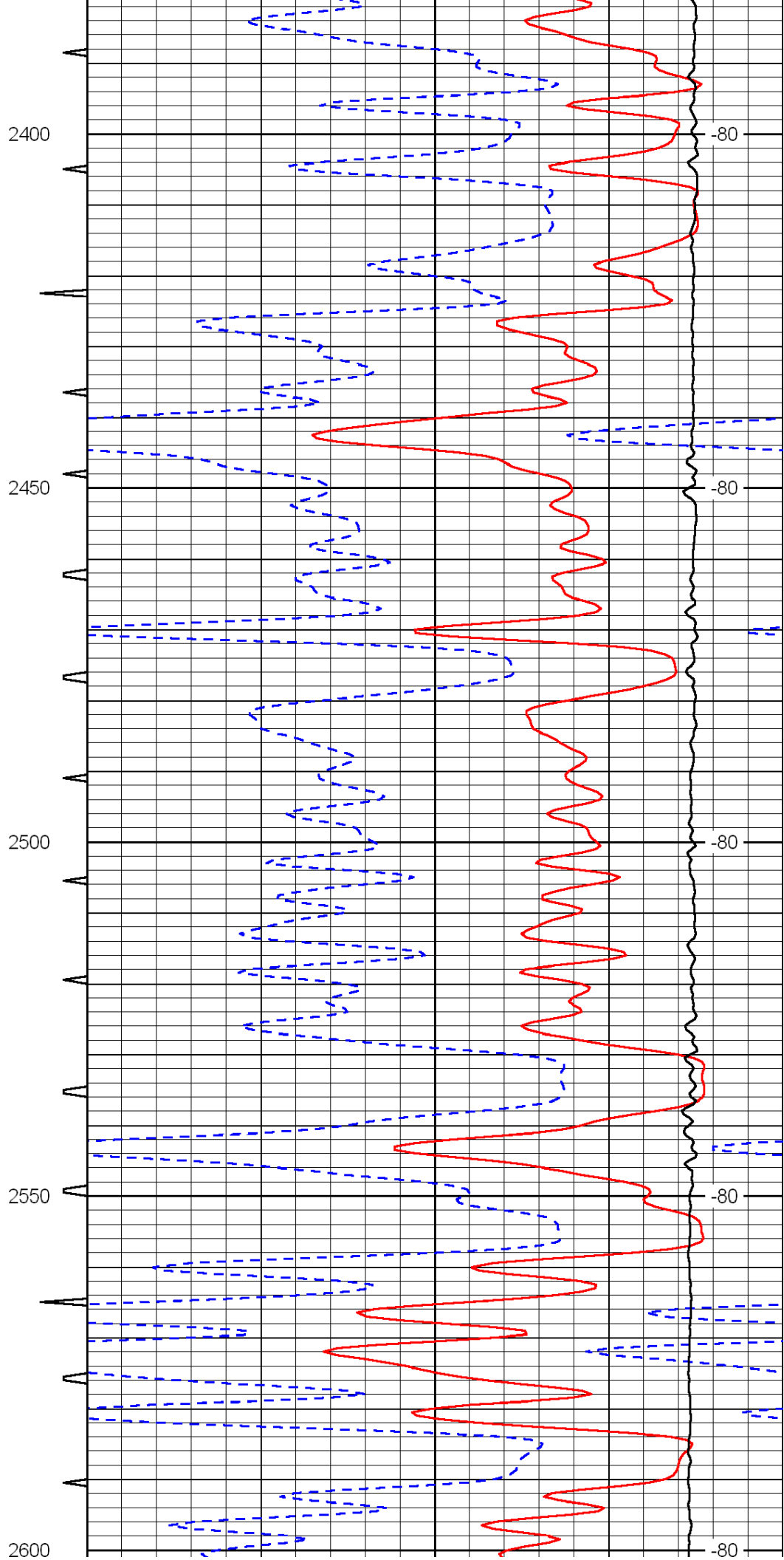
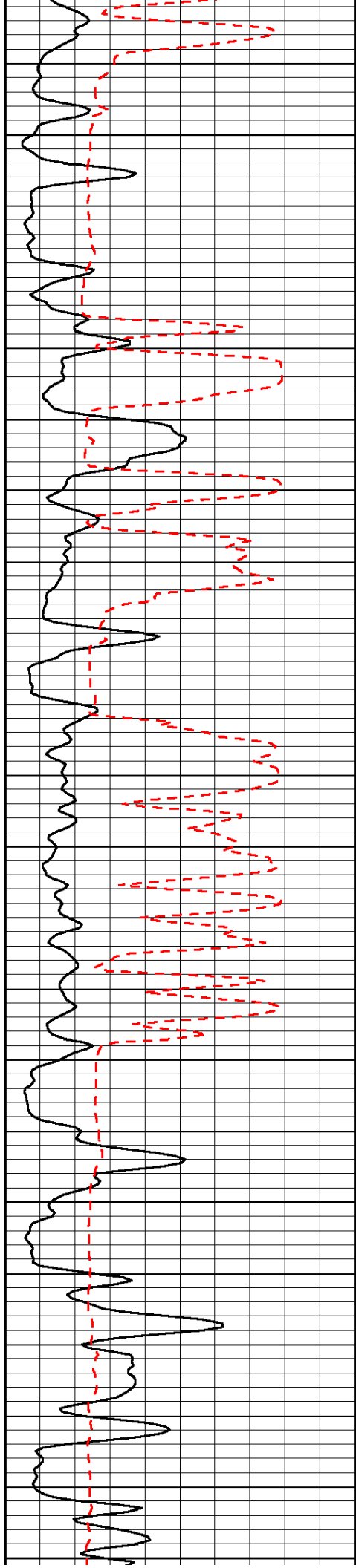


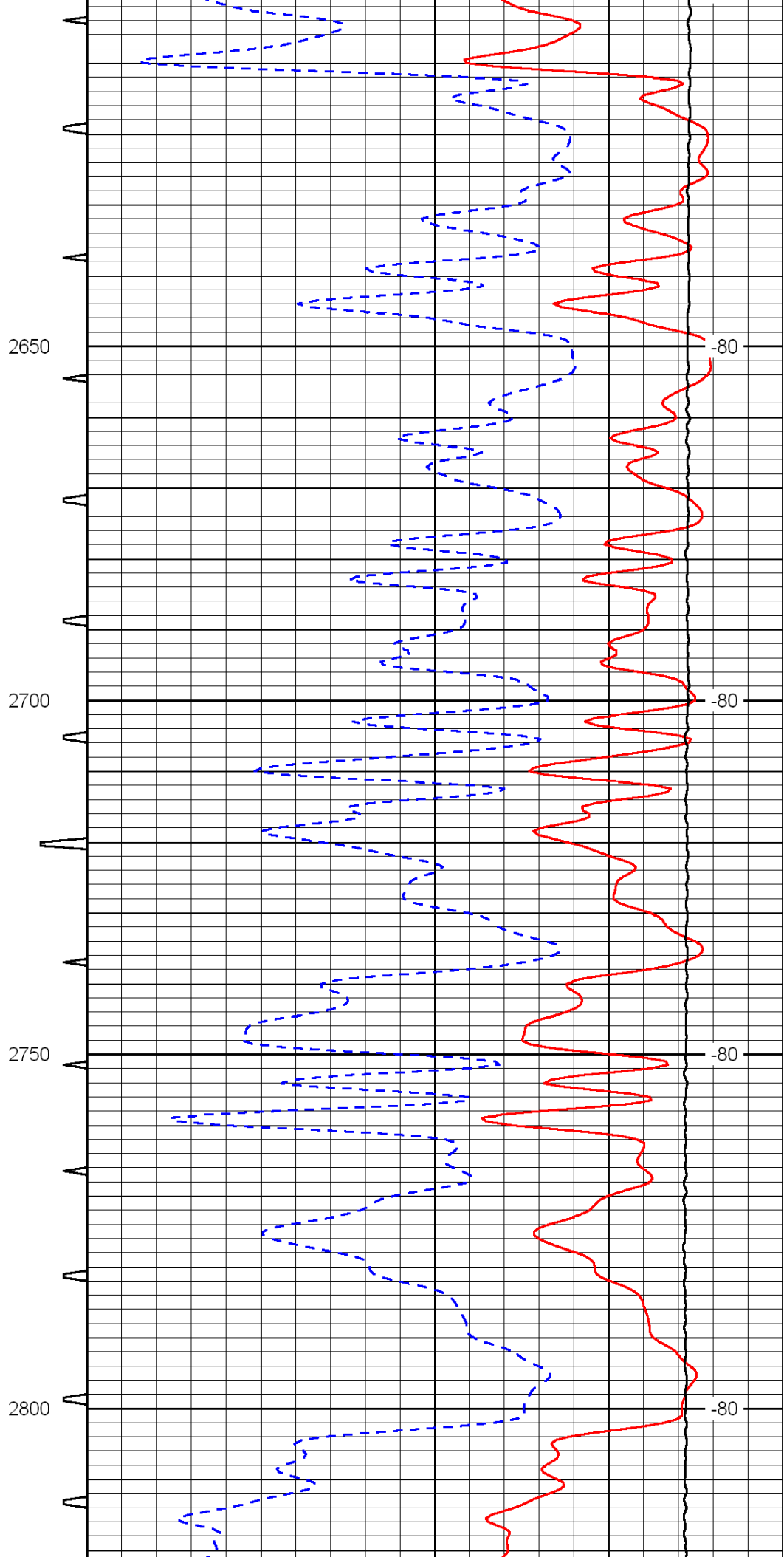
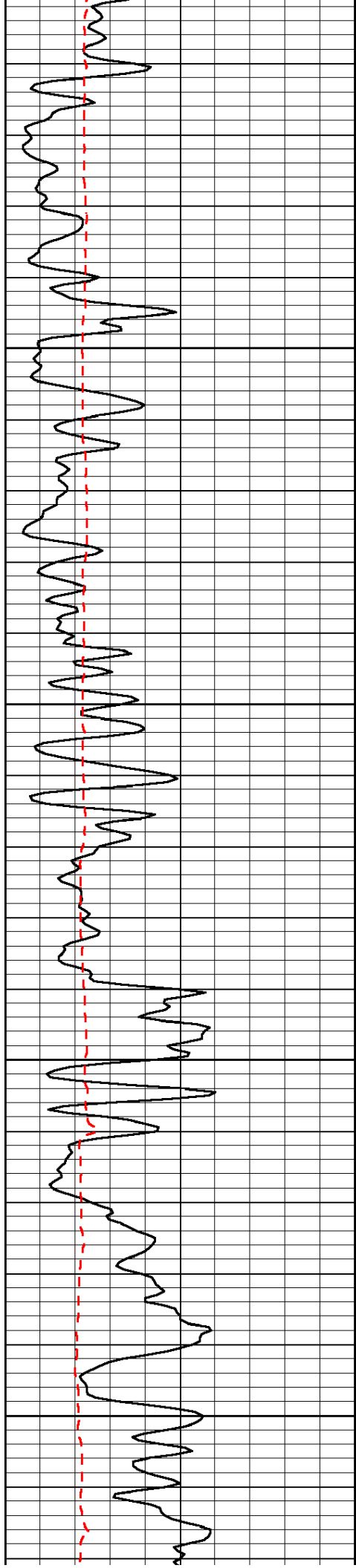


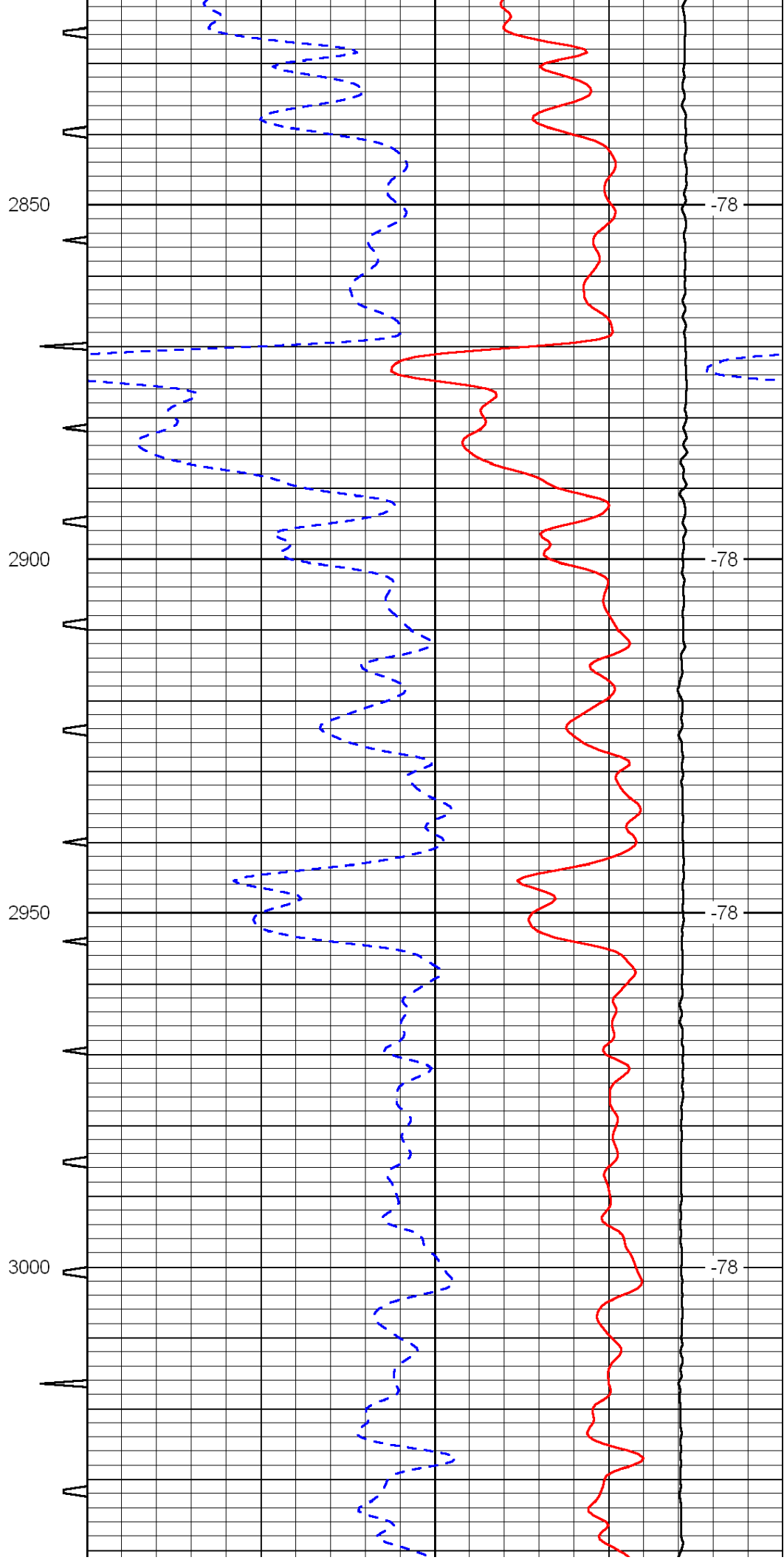
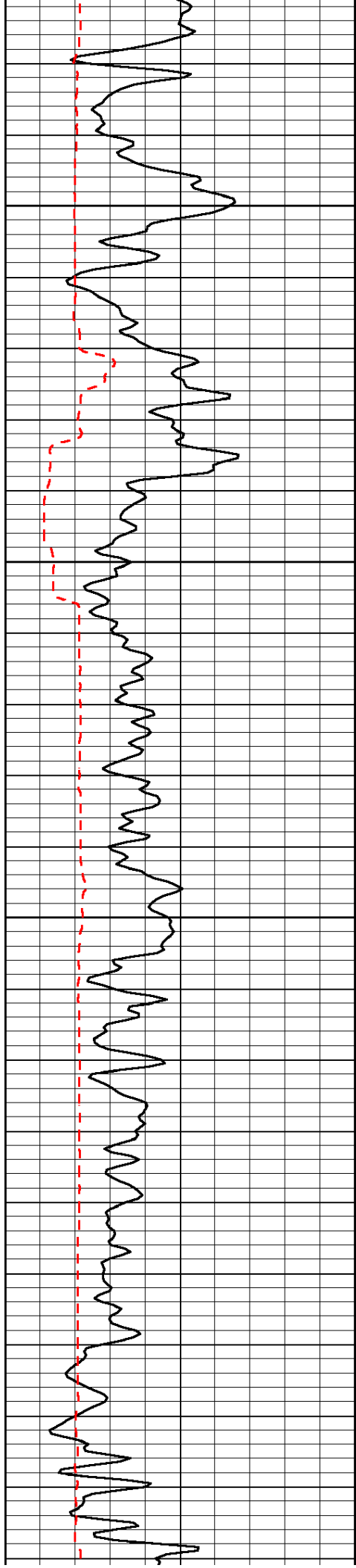


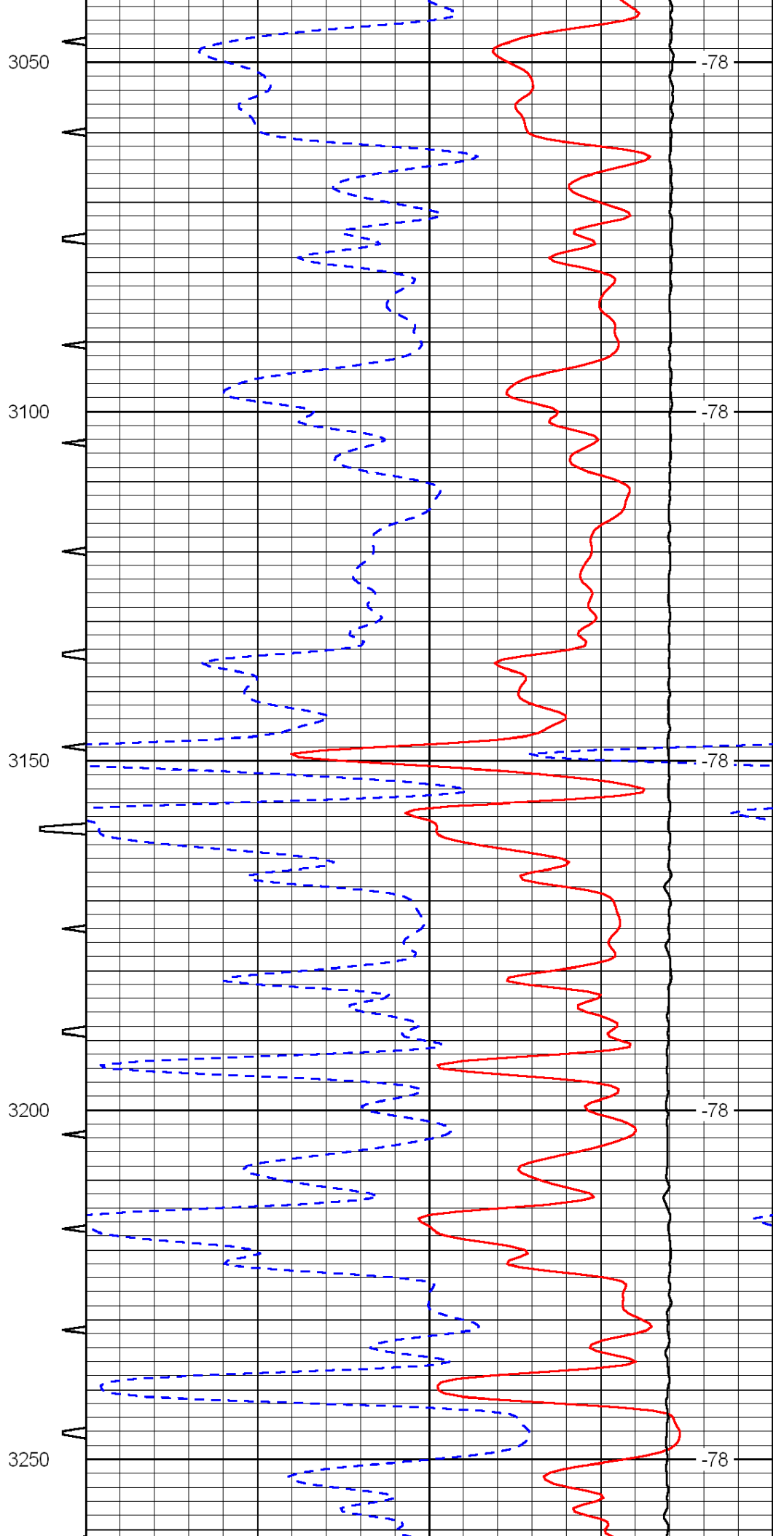
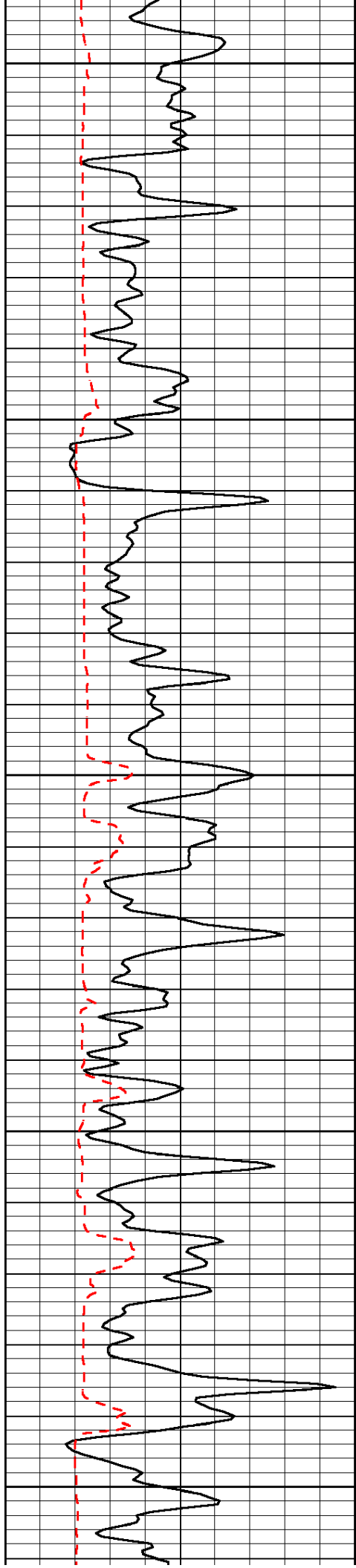


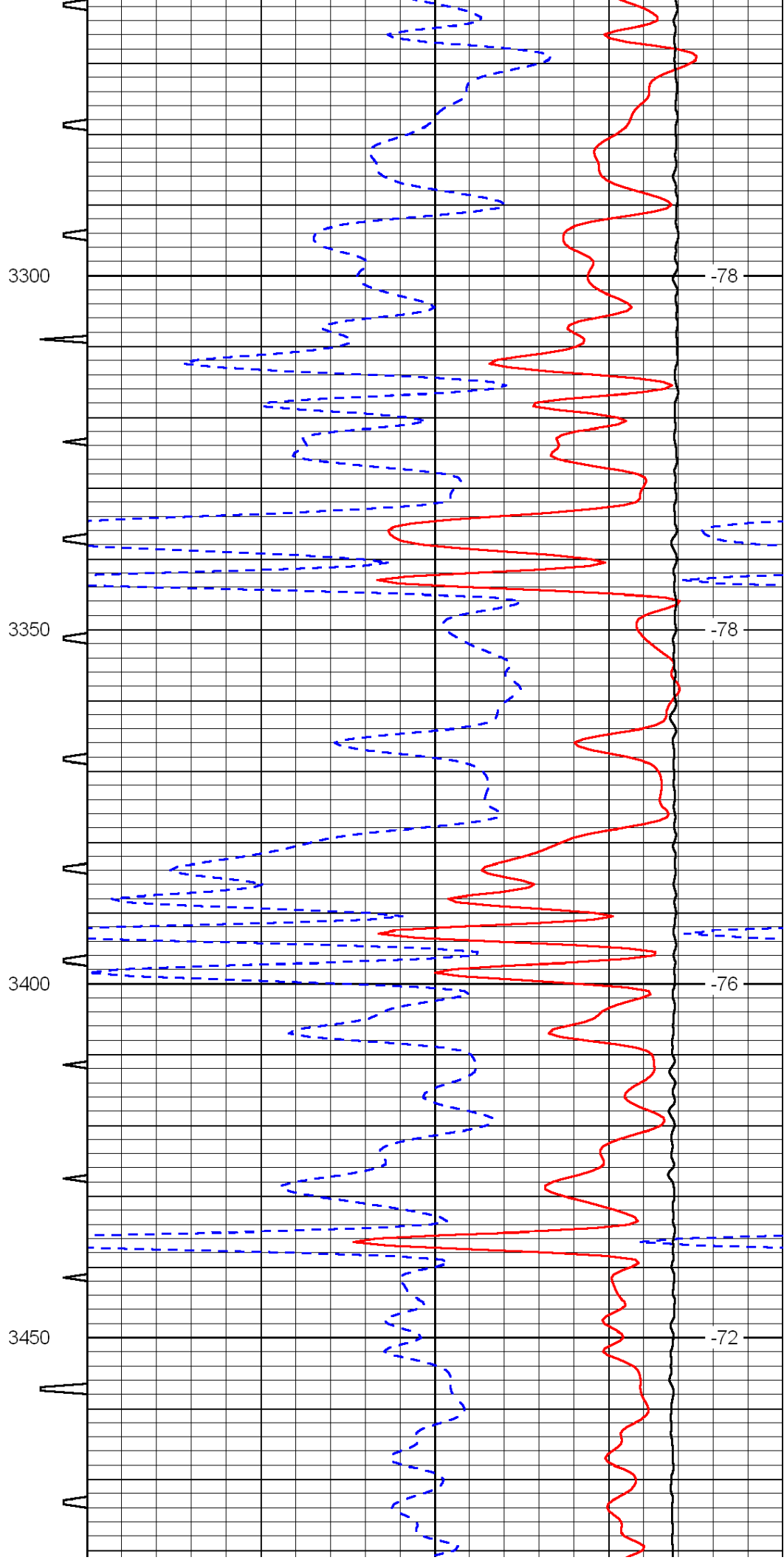
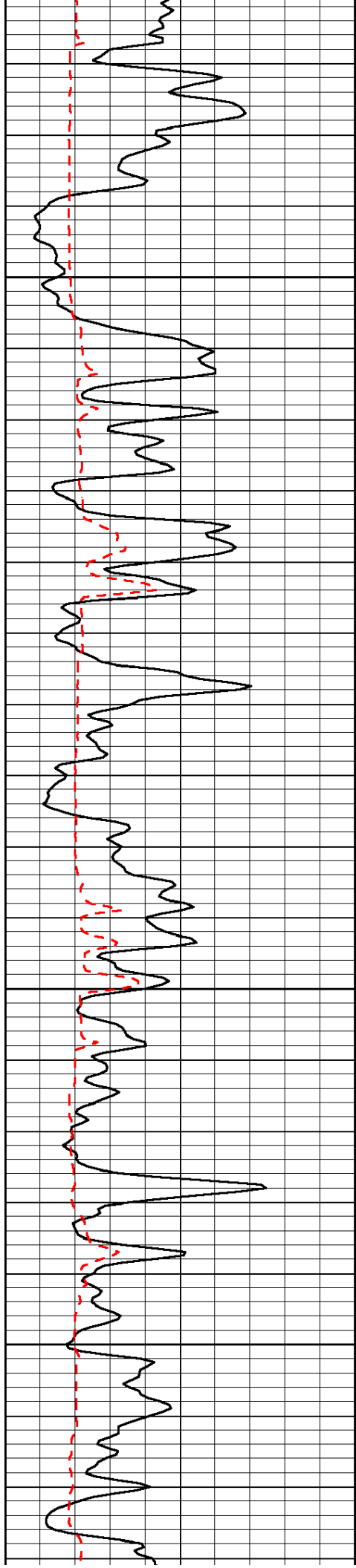


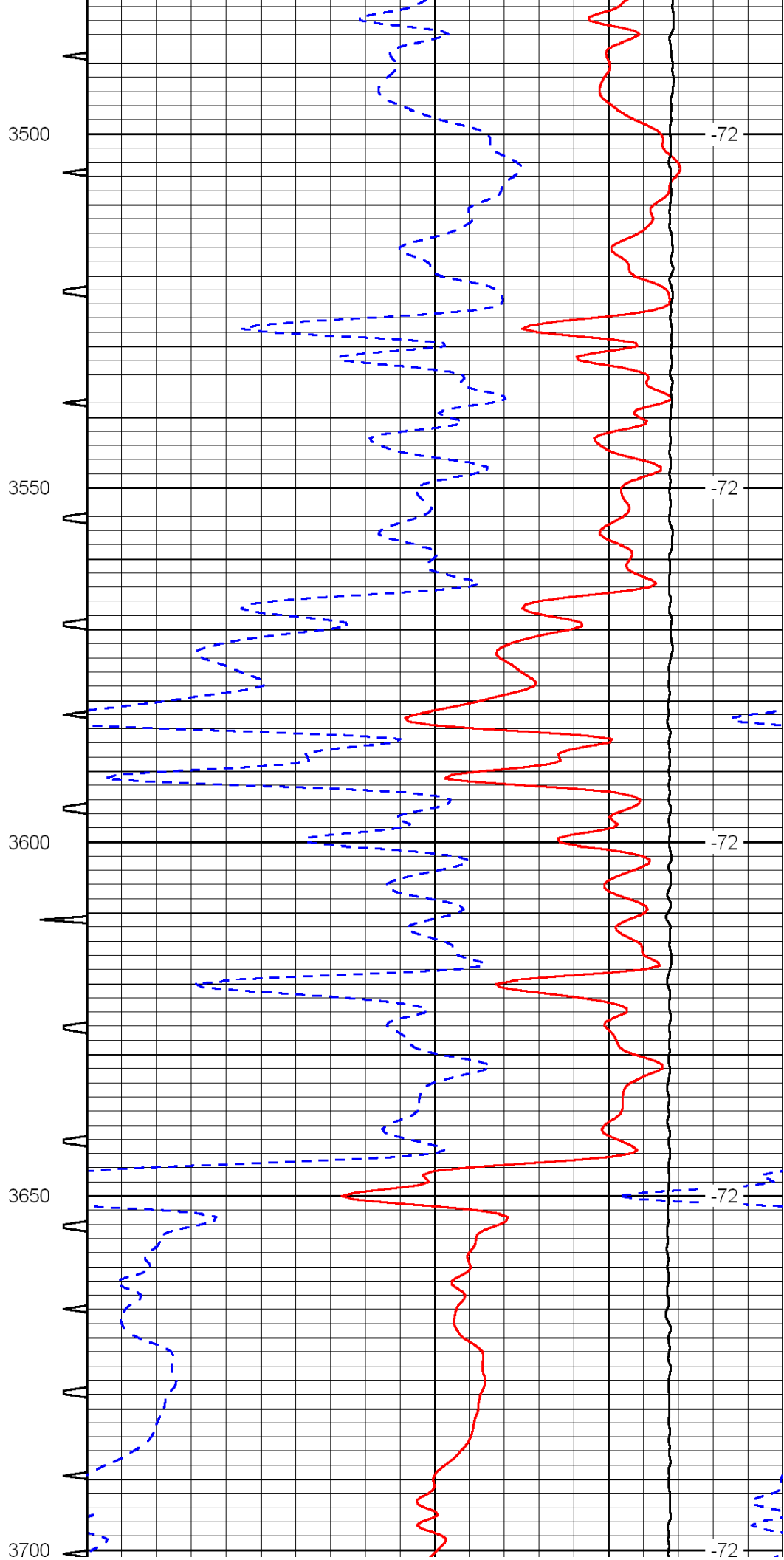
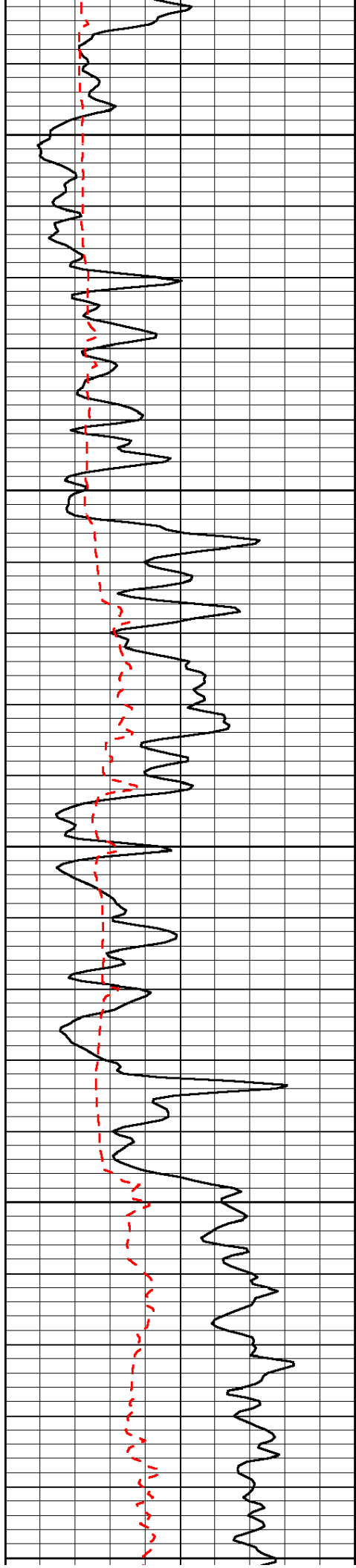


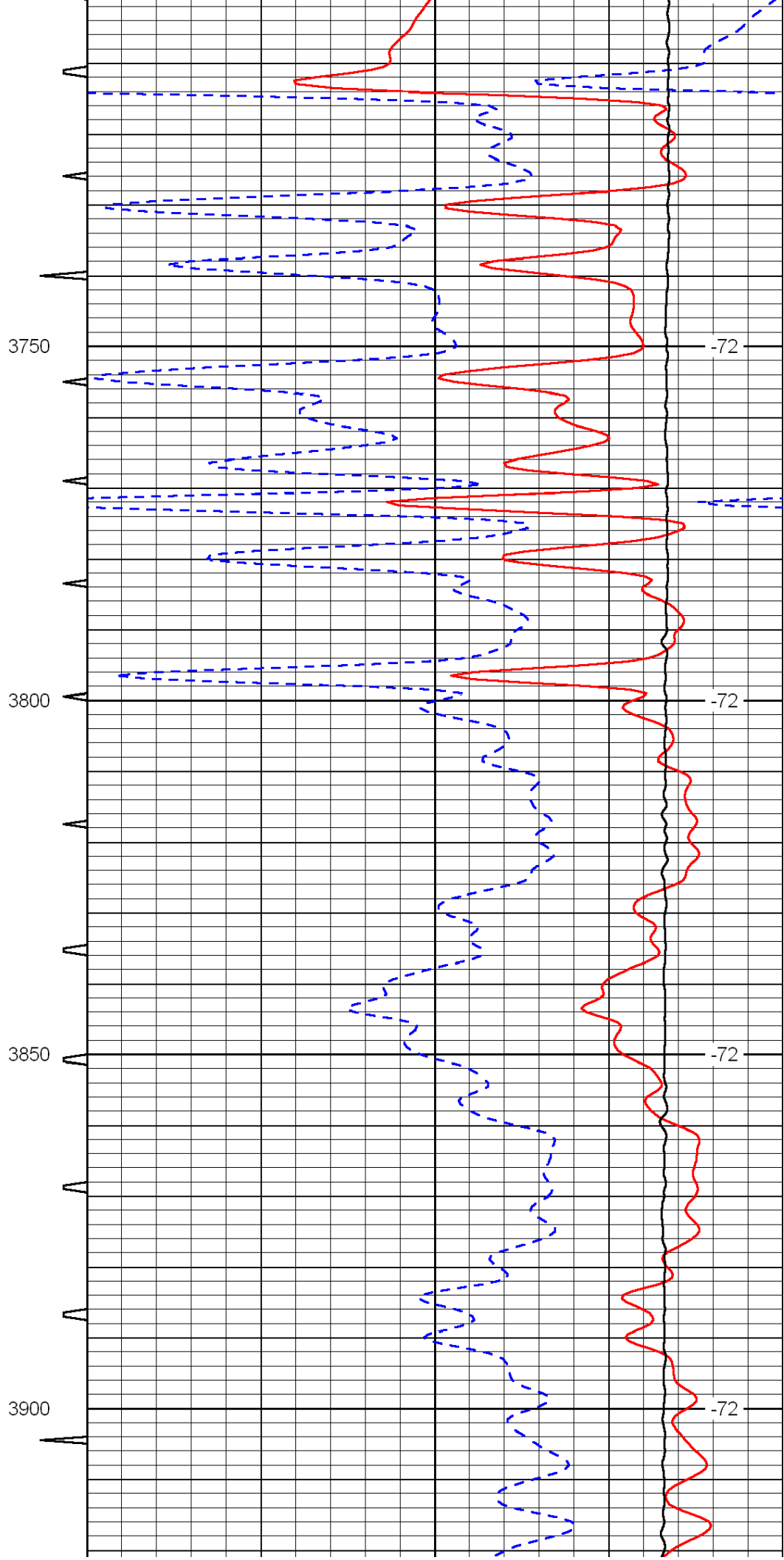
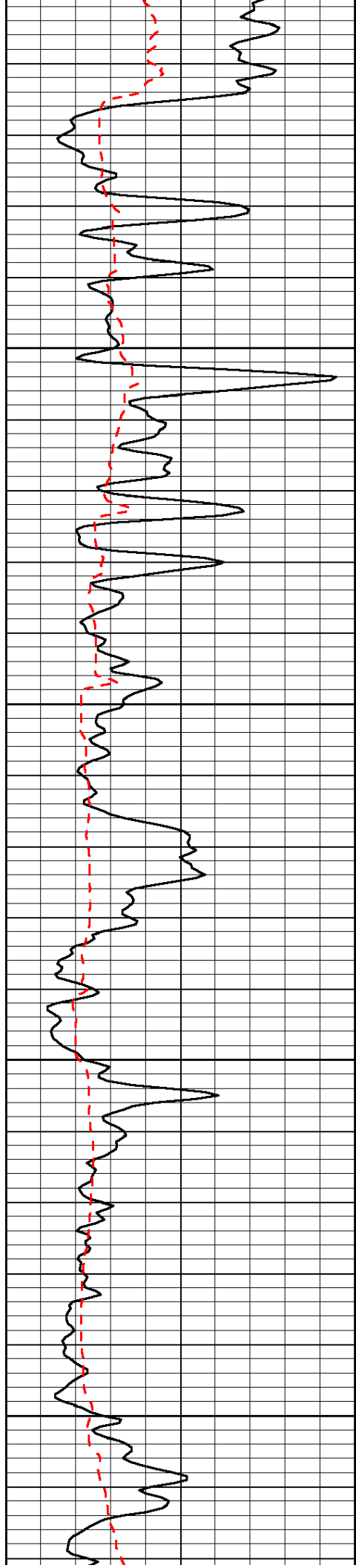


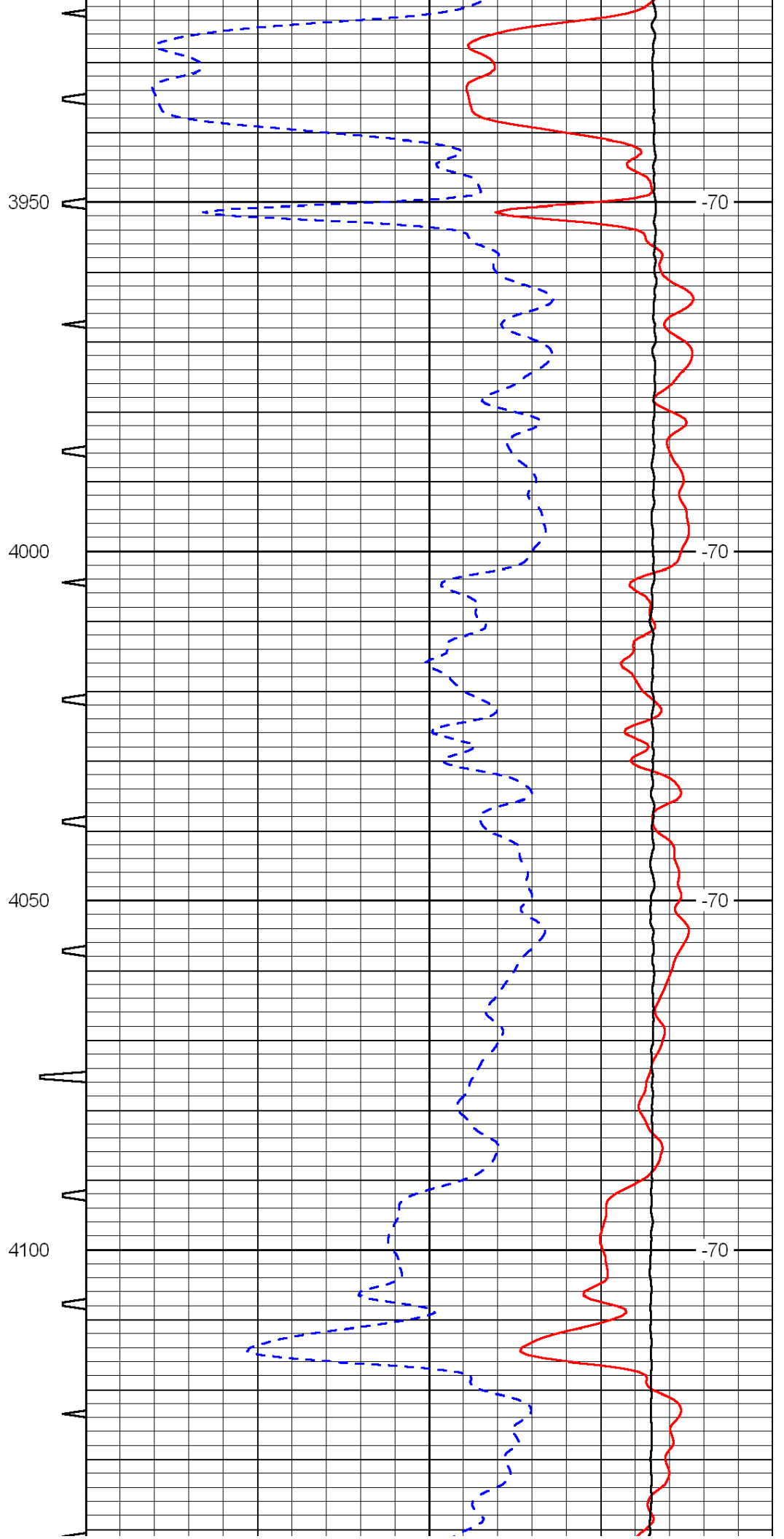
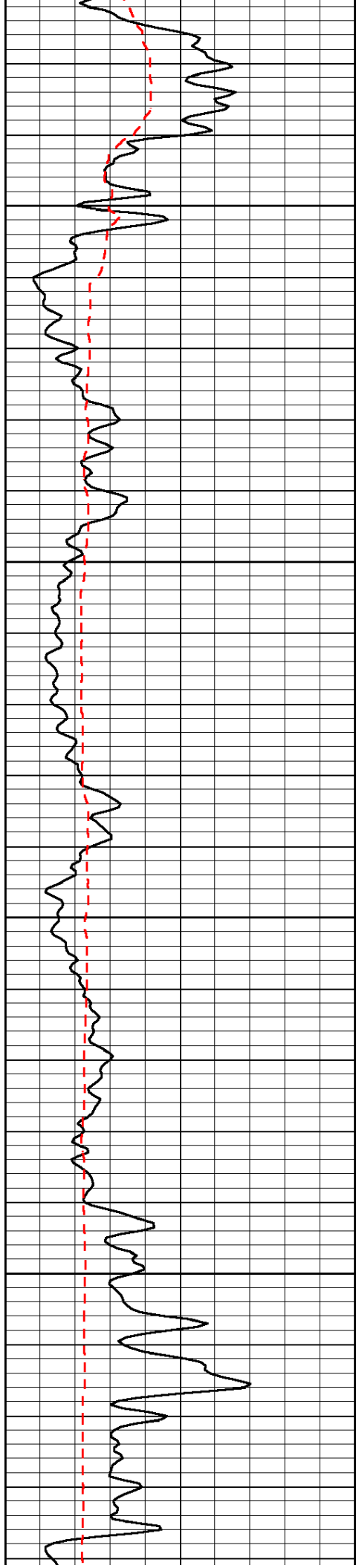


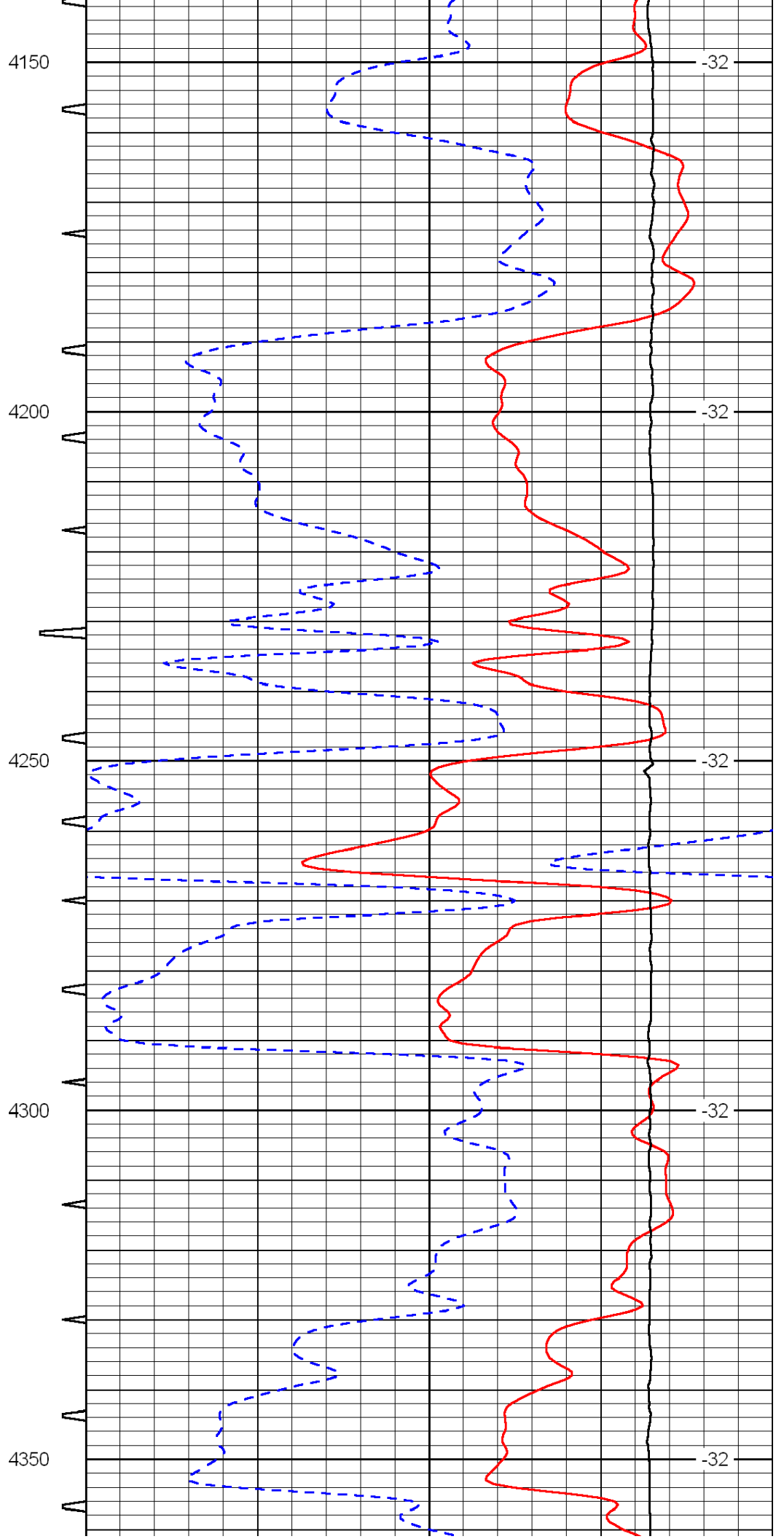
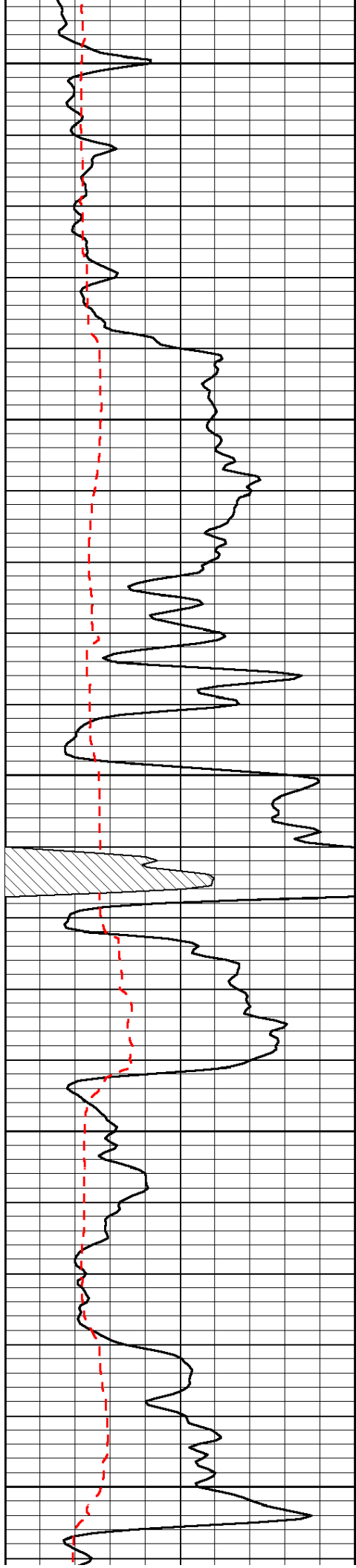


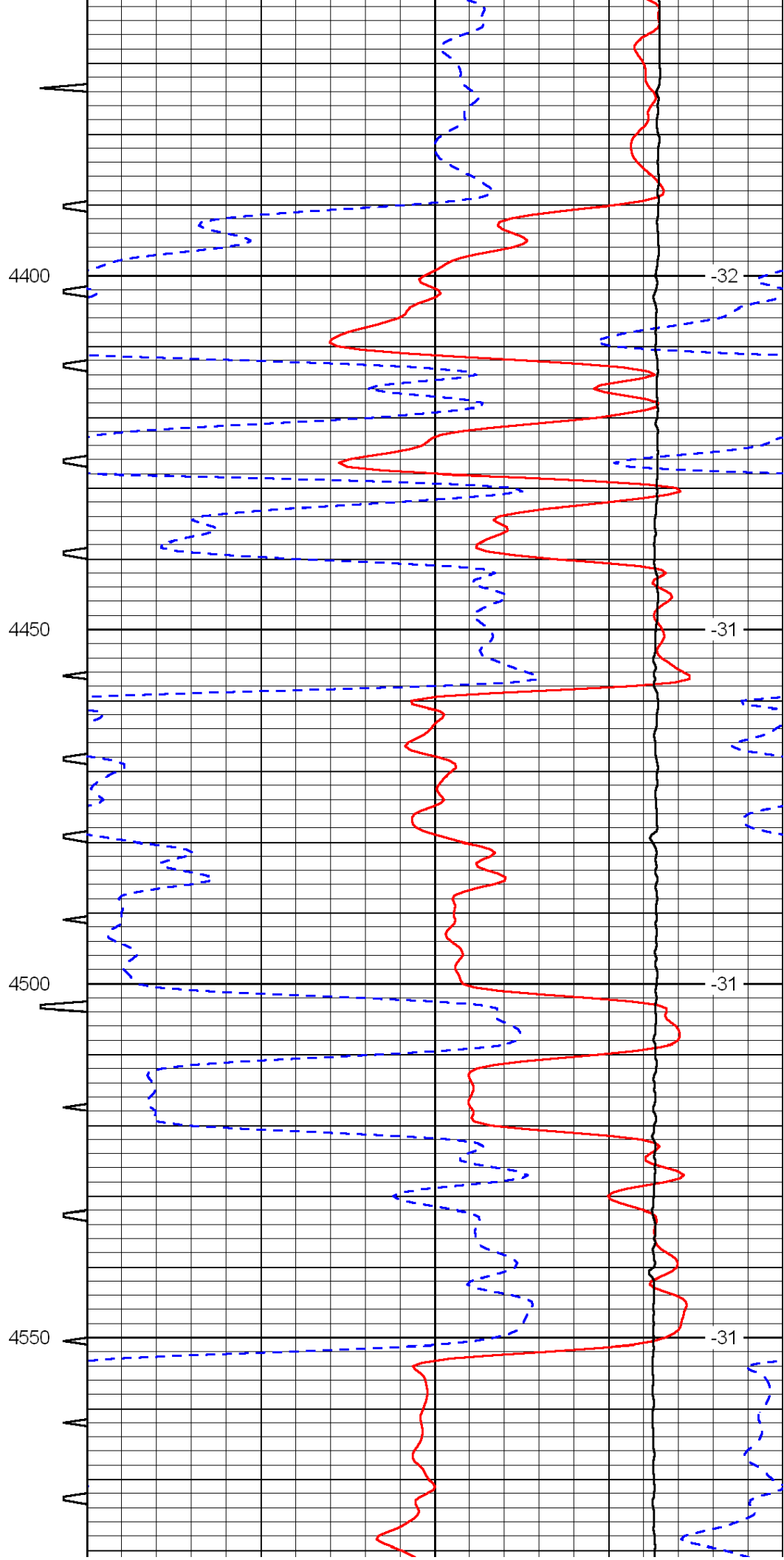
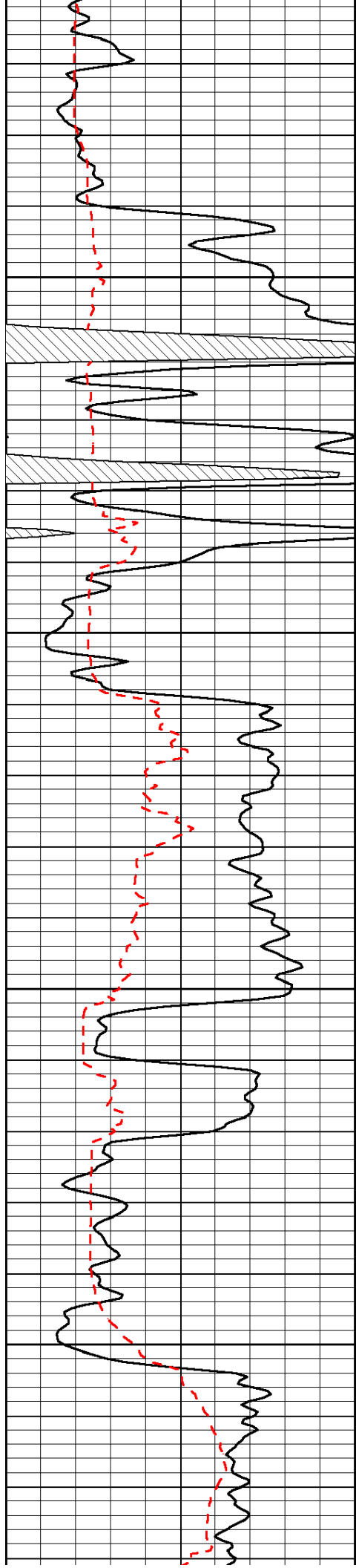


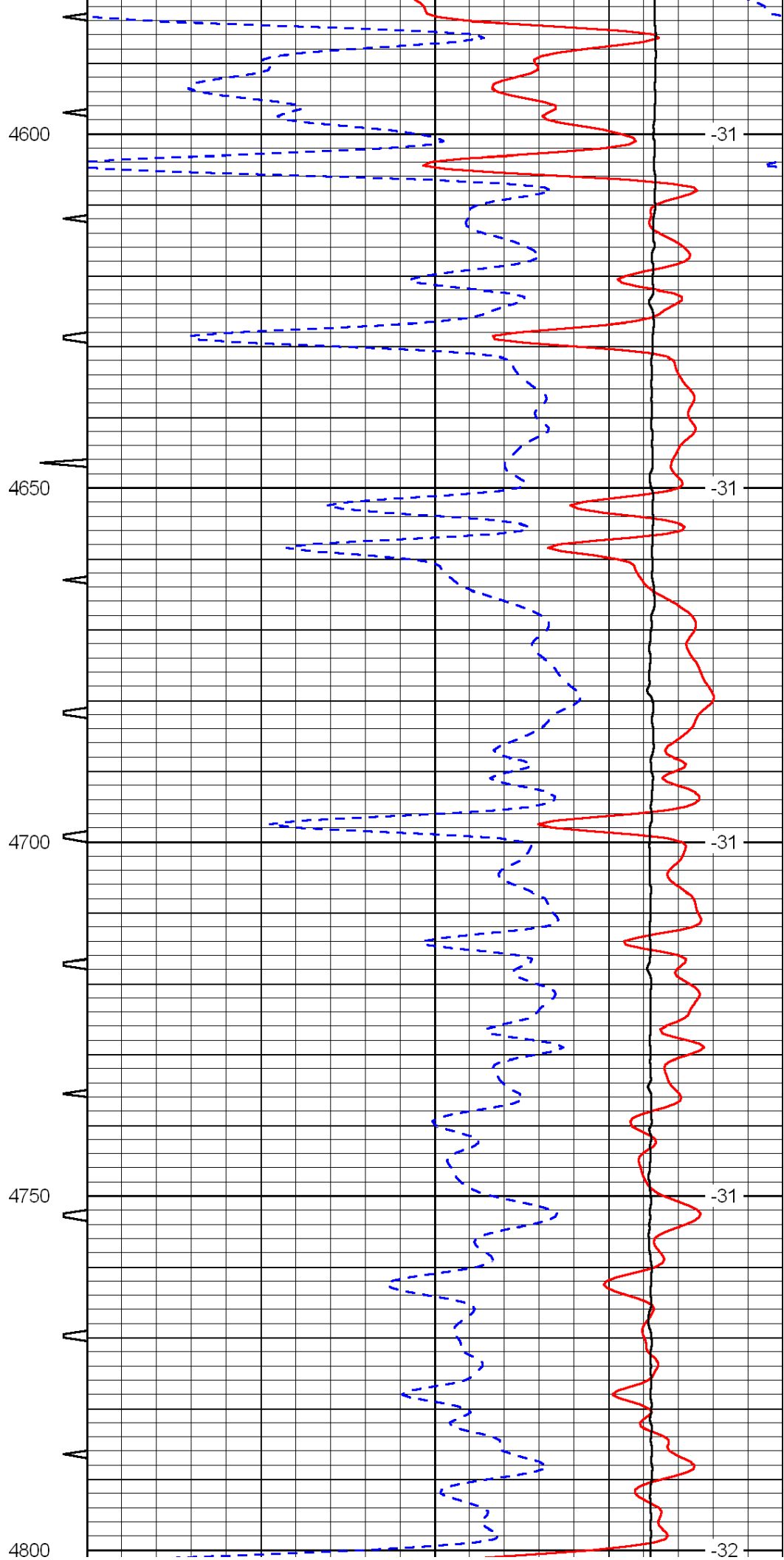
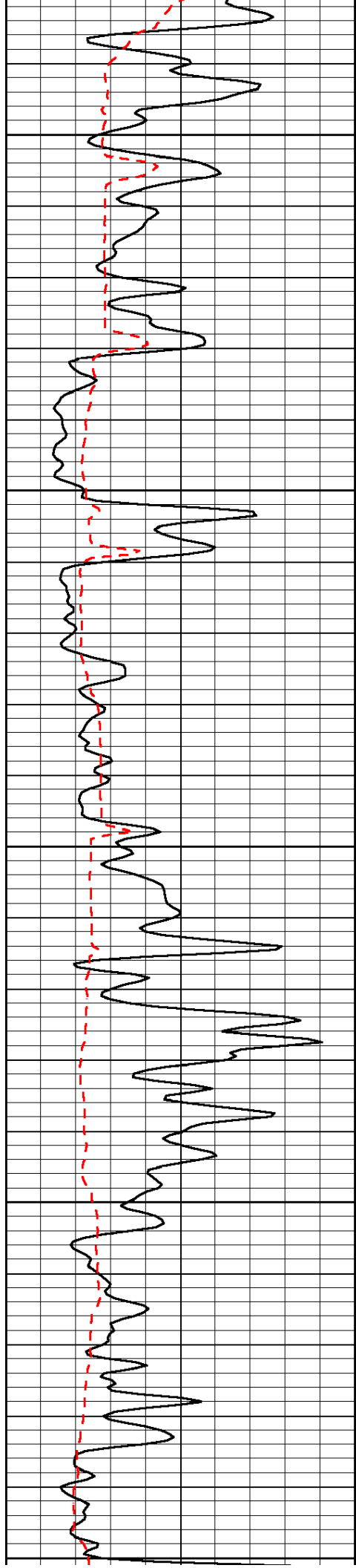


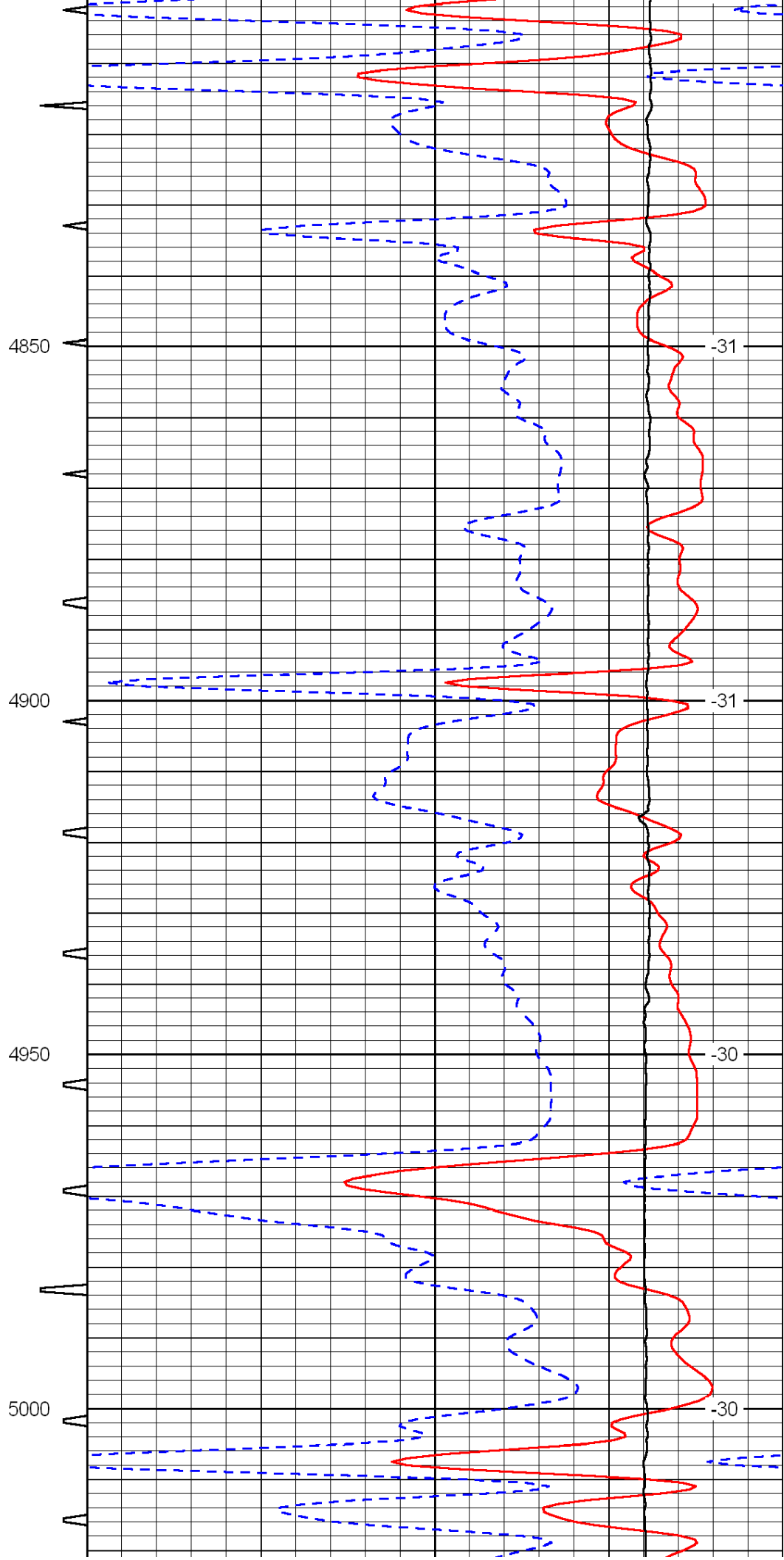
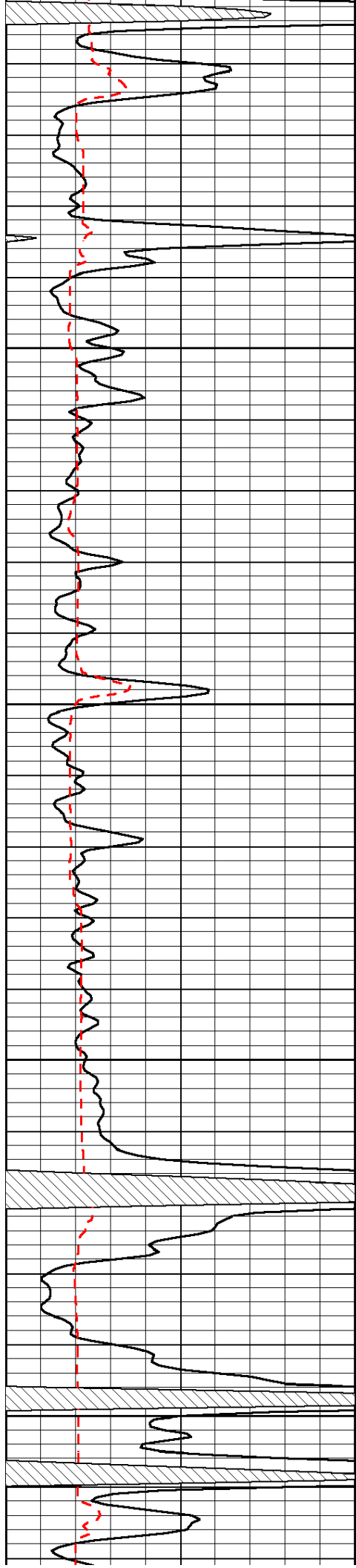


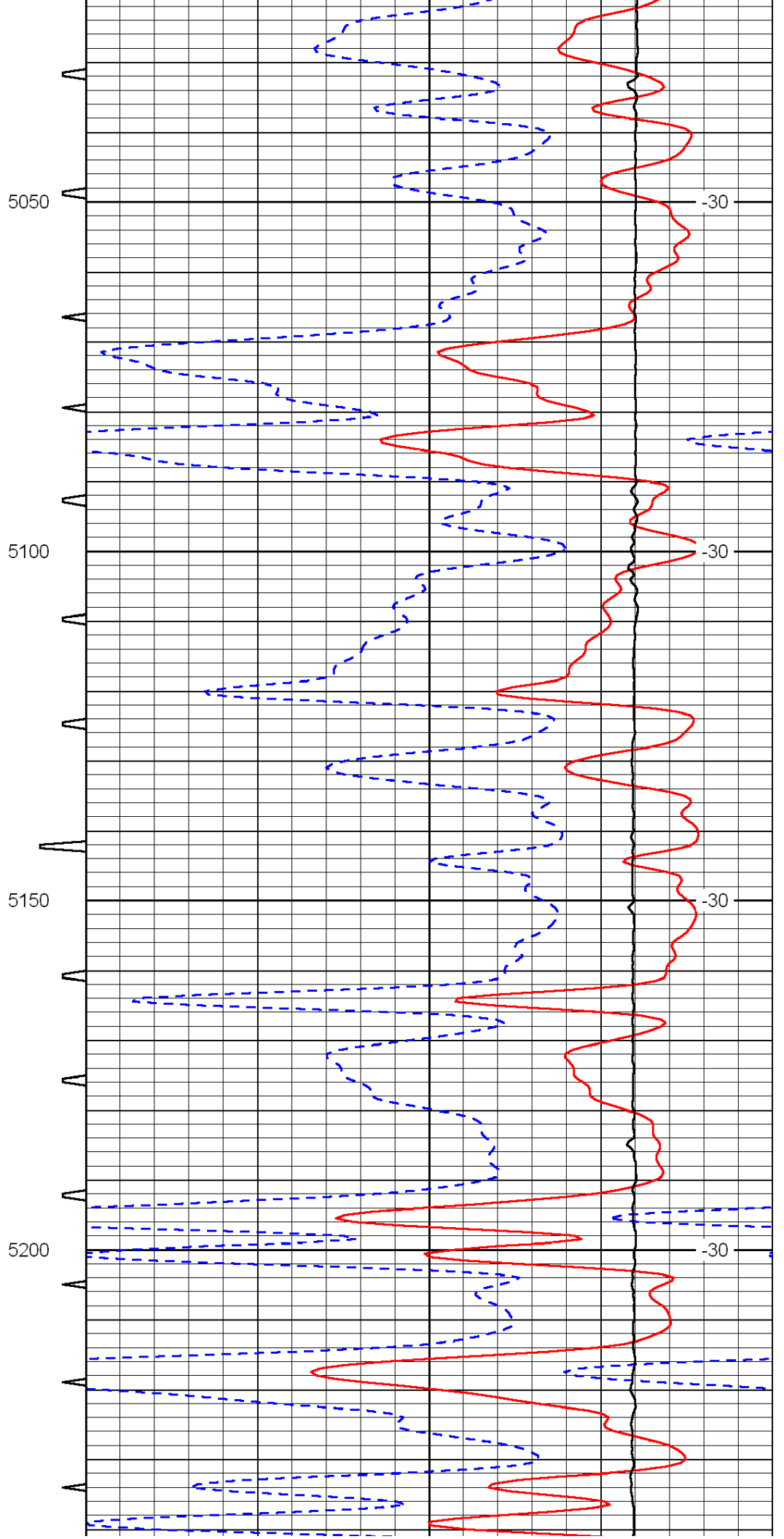
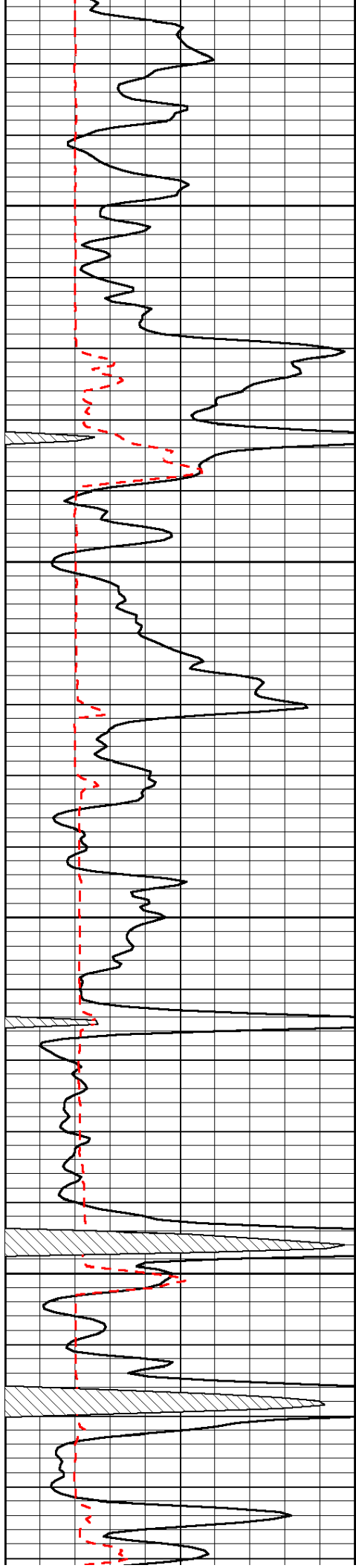


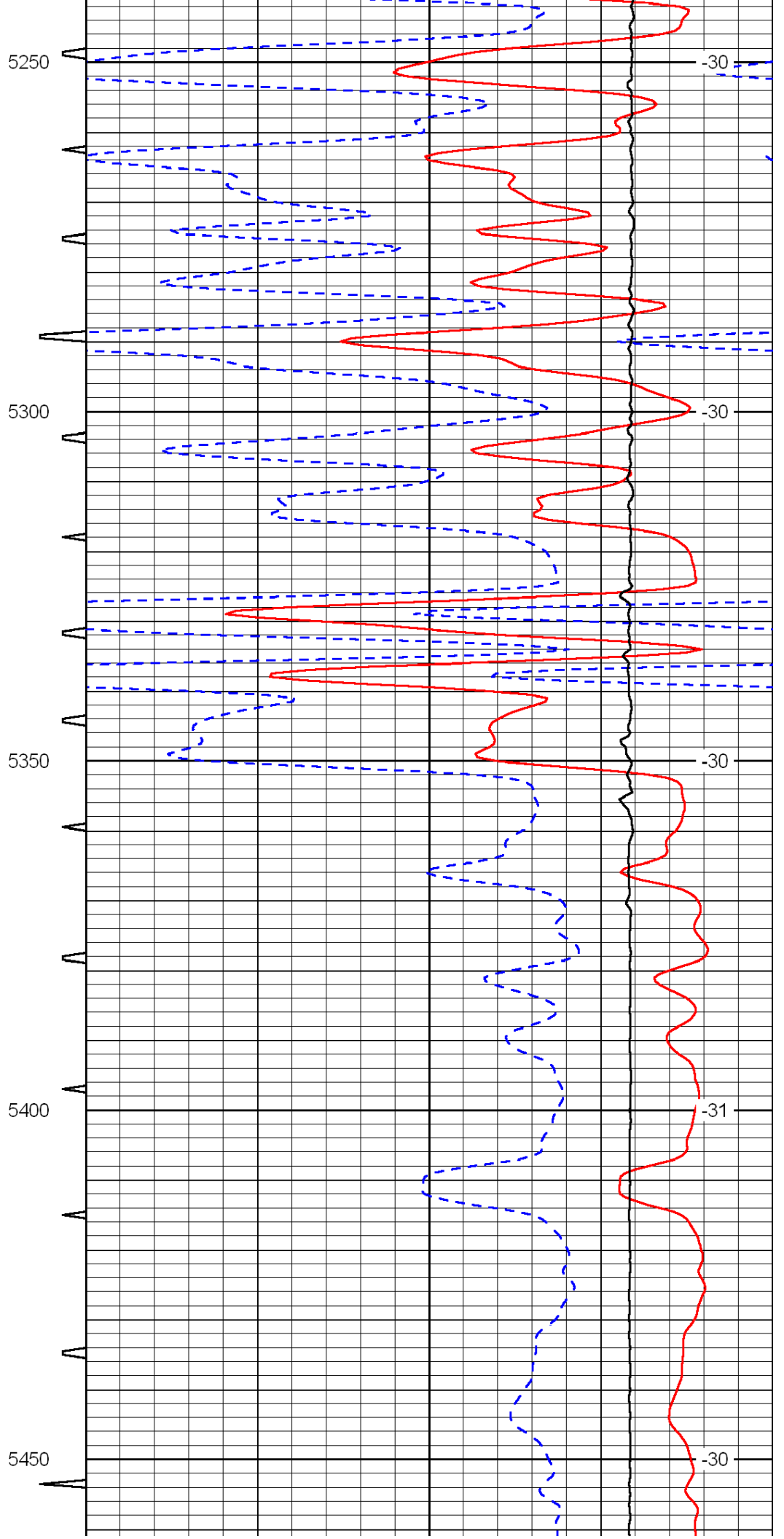
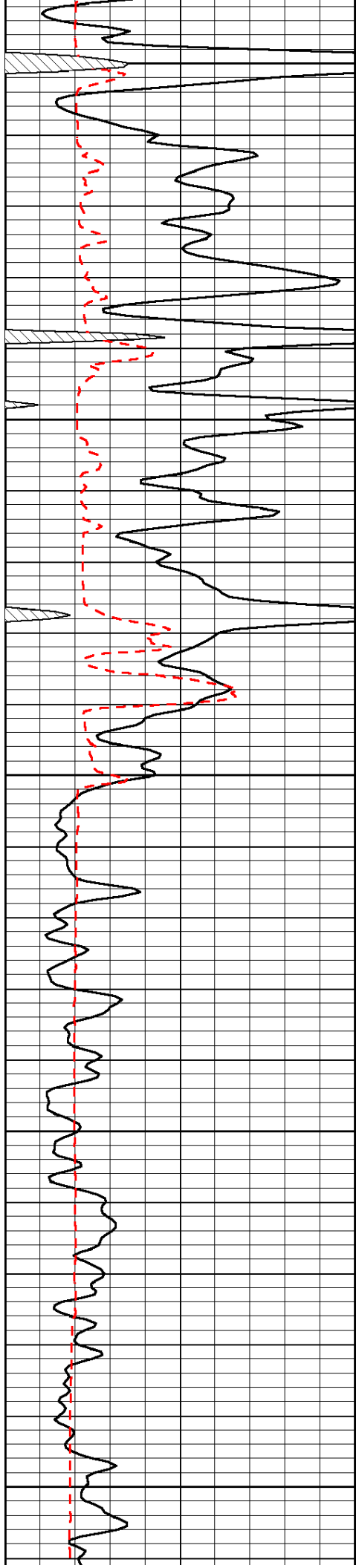


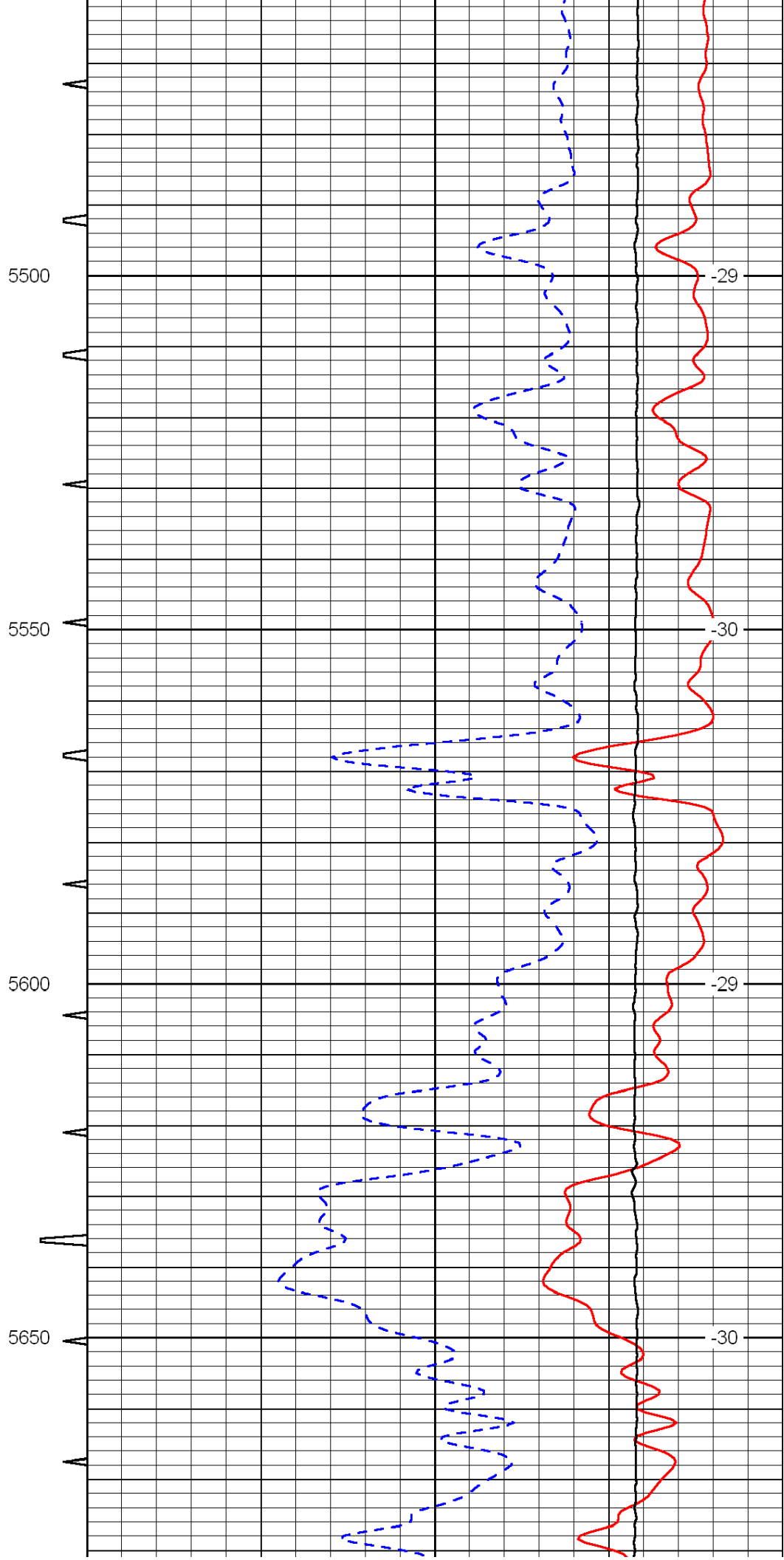
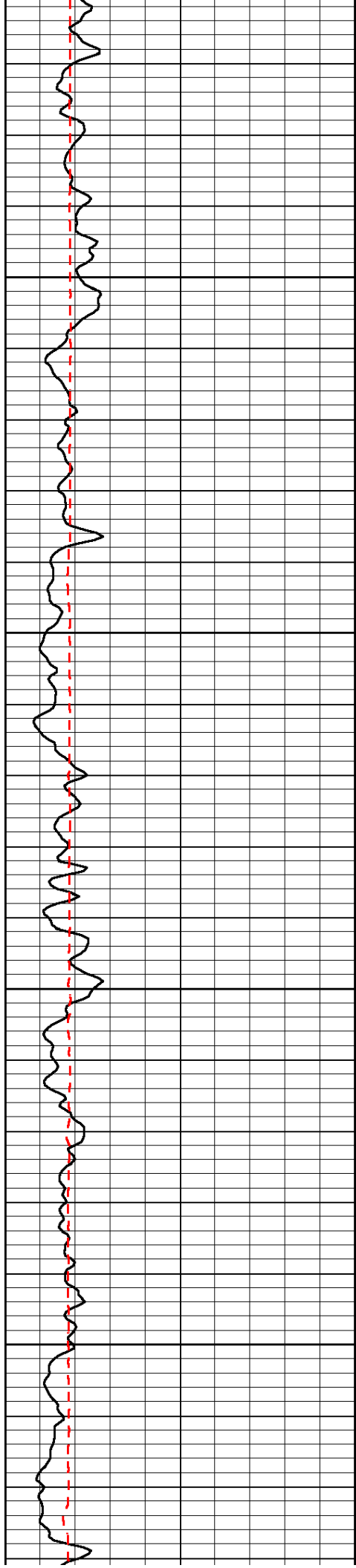


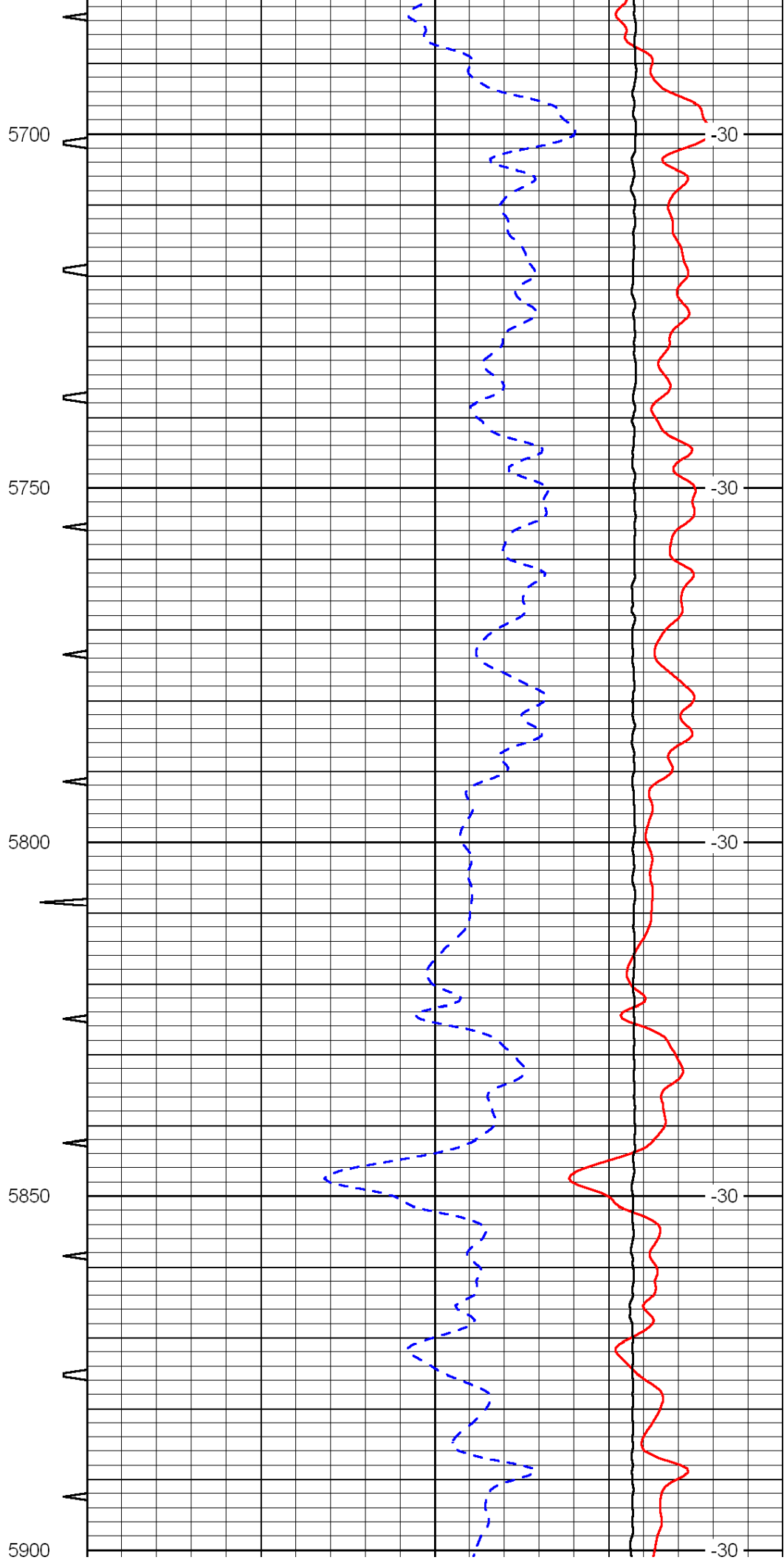
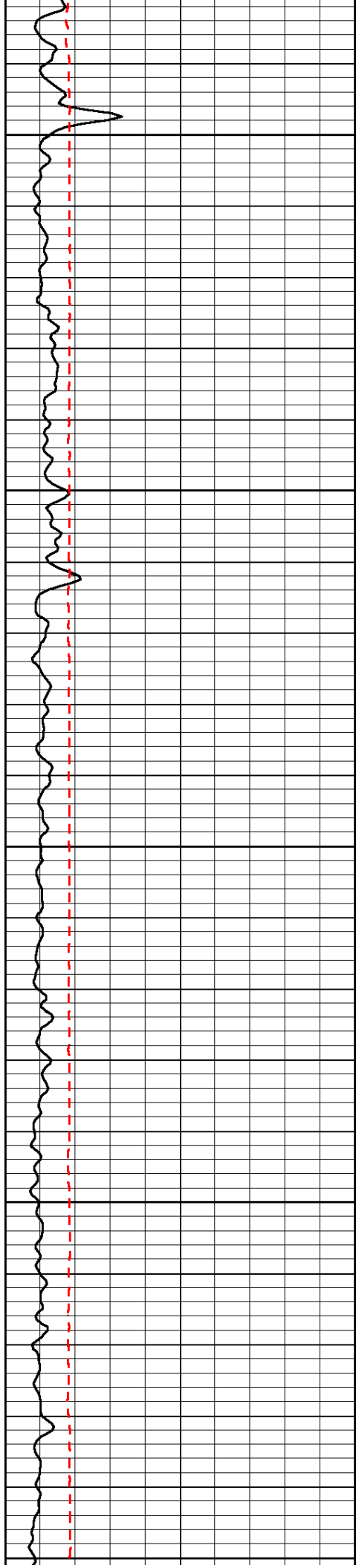


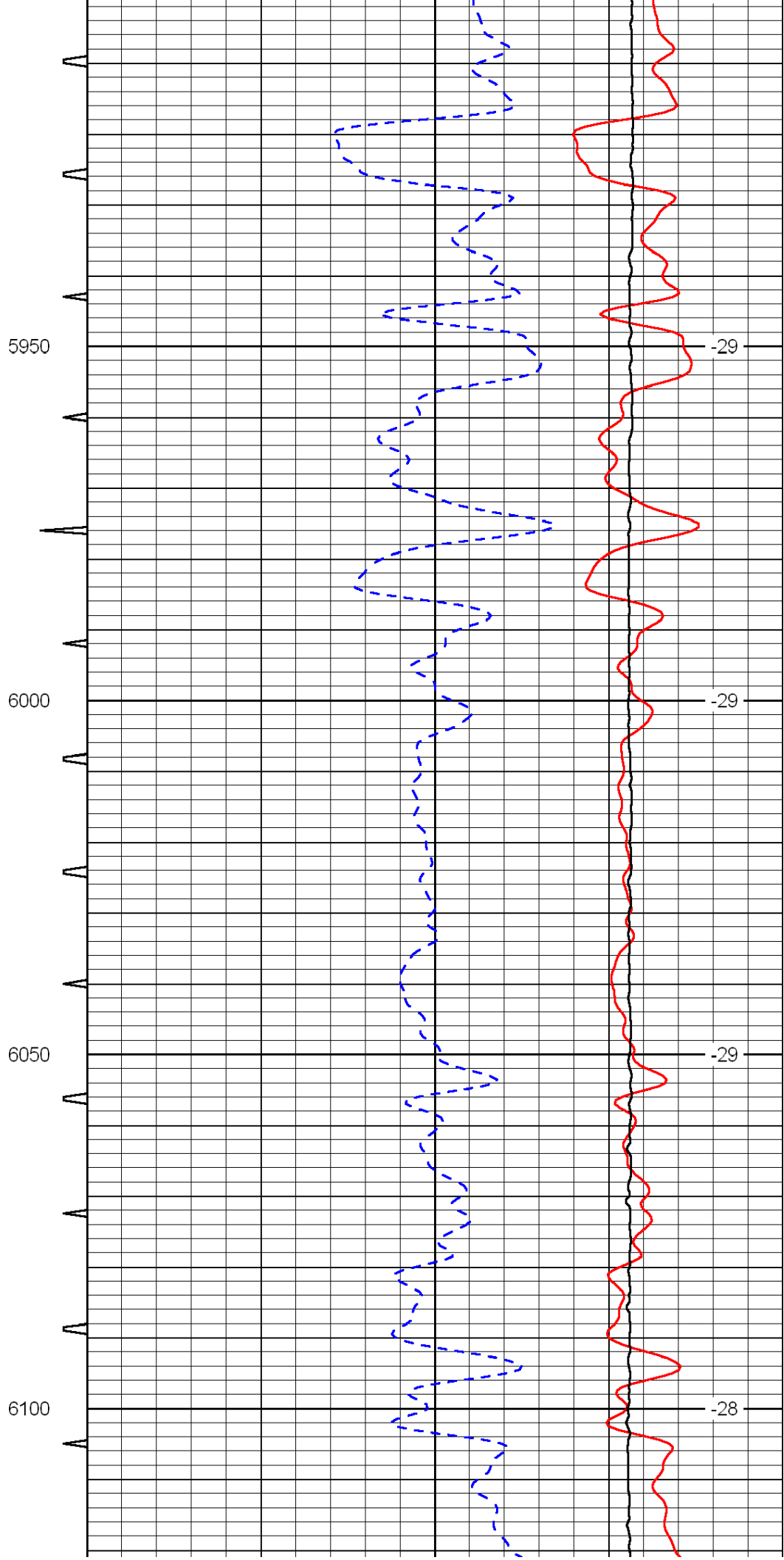
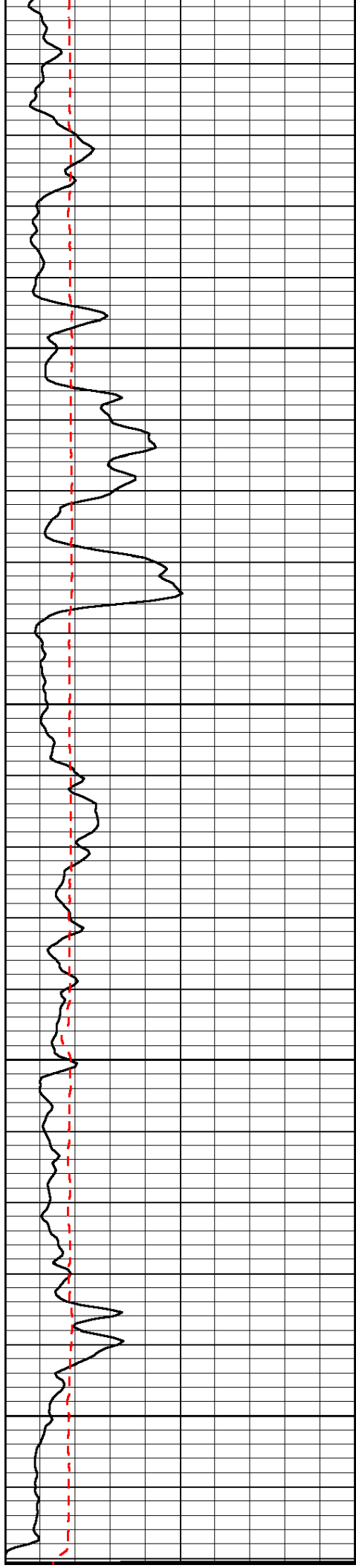


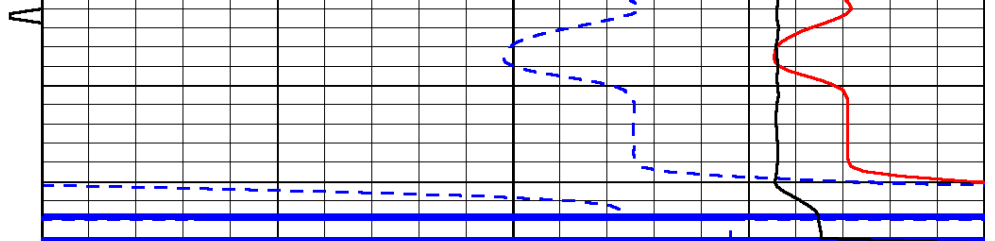
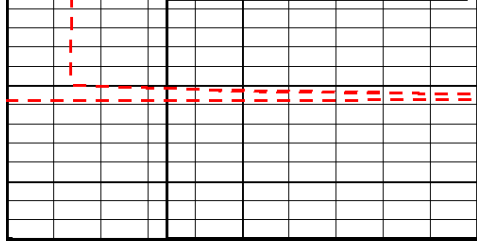












0	Gamma Ray	150	Sonic Int	140	Delta Time (usec/ft)	40
150	Gamma Ray	300	5	0	SPOR	-10
6	Caliper (GAPI)	16		15000	LTEN (lb)	0
						LSPD