LOG-TECH

DIGITAL LOG (785) 625-3858

Dual Compensated Porosity Log

API No.
15-025-21508-00-00

Company: Falcon Exploration, Inc.
Well: Swayze No. 1-17 (SE)
Field: Wildcat
County: Clark State: Kansas

Location: 330' FSL & 2410' FEL
Sec: 17 Twp: 30 S Rge: 22 W

Other Services: DIL, MEL/BHCS

Permanent Datum	Ground Level	Elevation 2440	
Log Measured From	Kelly Bushing	10 Ft. Above Perm. Datum	
Drilling Measured From	Kelly Bushing		

Elevation: K.B. 2450, D.F., G.L. 2440

Date	7/20/2010		
Run Number	One		
Type Log	CNL / CDL		
Depth Driller	6779		
Depth Logger	6779		
Bottom Logged Interval	6758		
Top Logged Interval	4000		
Type Fluid In Hole	Chemical		
Salinity, PPM CL	13,000		
Density	9.2		
Level	Full		
Max. Rec. Temp. F	144		
Operating Rig Time	6 Hours		
Equipment -- Location	15	Hays	
Recorded By	B. Becker		
Witnessed By	Derek Patterson		

Borehole Record				Casing Record			
Run No.	Bit	From	To	Size	Wgt.	From	To
1	12.25	00	676	8.625	24#	00	676
2	7.875	676	6779				

<<< Fold Here >>>

All interpretations are opinions based on inferences from electrical or other measurements and we cannot and do not guarantee the accuracy or correctness of any interpretation, and we shall not, except in the case of gross or willful negligence on our part, be liable or responsible for any loss, costs, damages, or expenses incurred or sustained by anyone resulting from any interpretation made by any of our officers, agents or employees. These interpretations are also subject to our general terms and conditions set out in our current Price Schedule.

Comments

Thank you for using Log-Tech, Inc.
(785) 625-3858

Kingsdown, Ks
6 South; East Into

Database File: c:\warrior\data\falcon_swayze no. 1-17 (se)\falconhd.db
Dataset Pathname: DIL/falducp
Presentation Format: cdldga
Dataset Creation: Tue Jul 20 07:41:49 2010
Charted by: Depth in Feet scaled 1:600

Charted by: Depth in Feet scaled 1:500

0	Gamma Ray	150	2.6 DGA 3.1	30	Comp. Density Porosity(Ls)	-10
6	Caliper (GAPI)	16		15000	Line Tension	0
				2	Bulk Density	3
				-0.25	Correction	0.25
					LSPD	

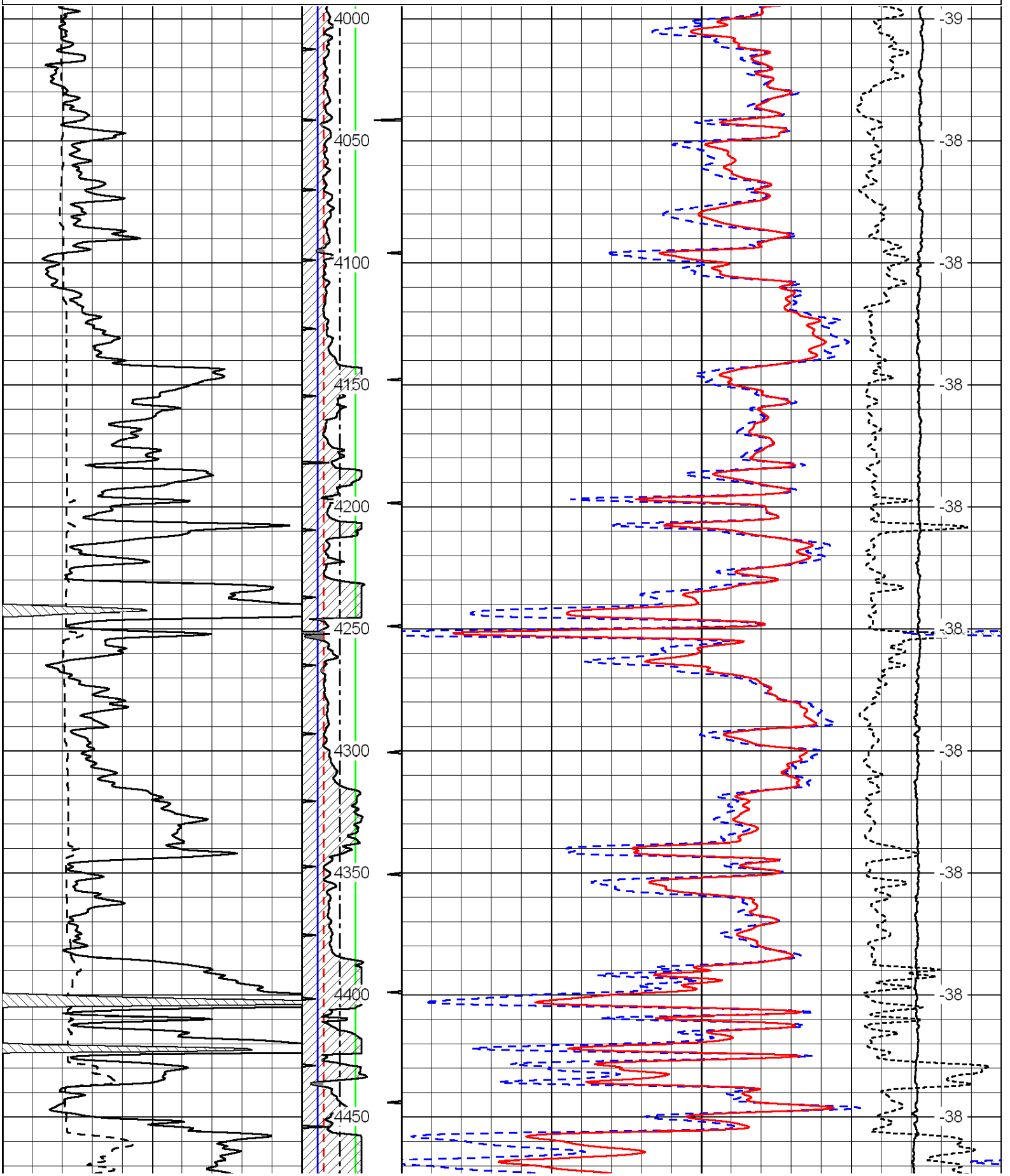

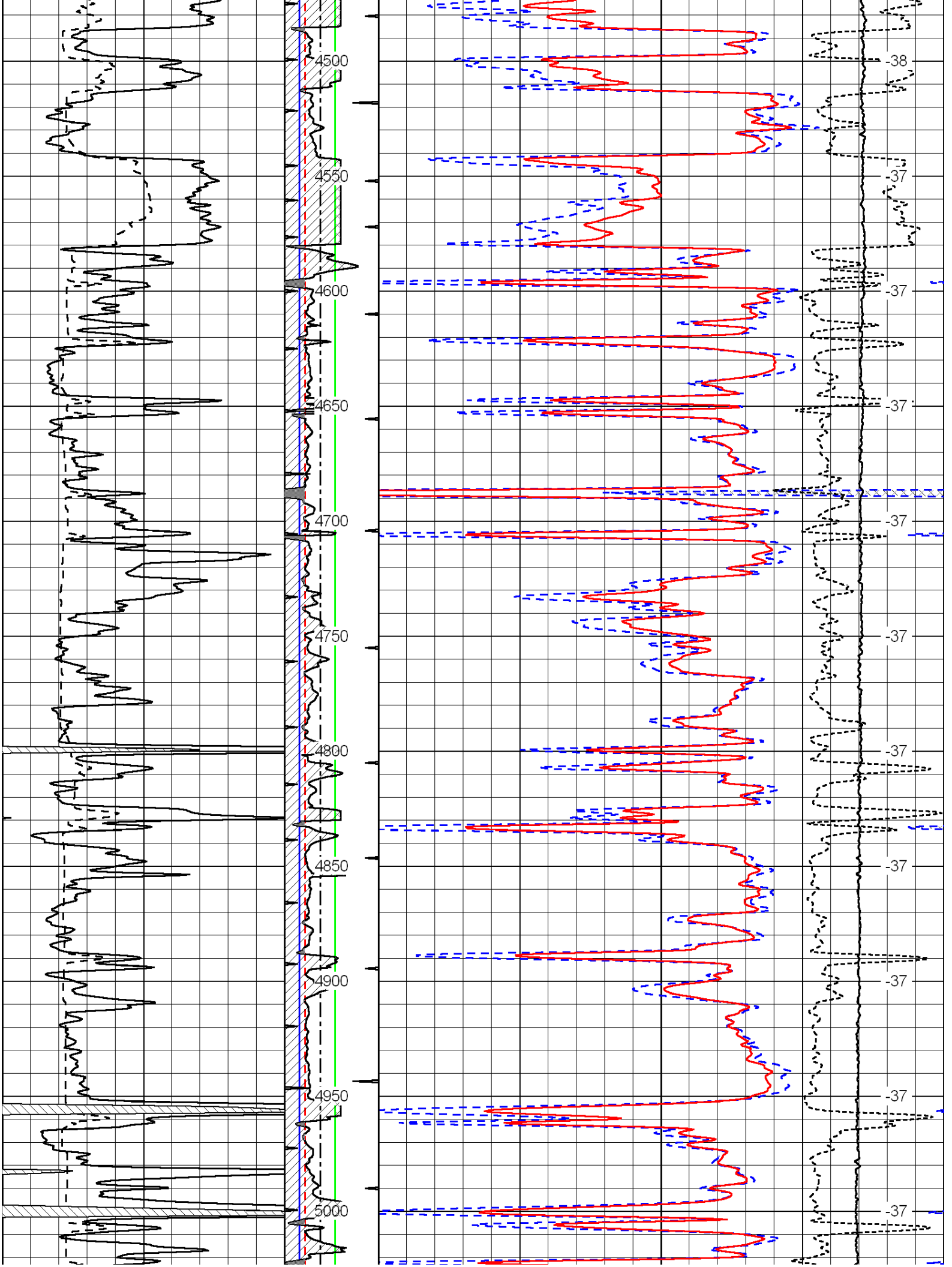
4500
4550
4600
4650
4700
4750
4800
4850
4900
4950
5000
-38
-37
-37
-37
-37
-37
-37
-37
-37
-37

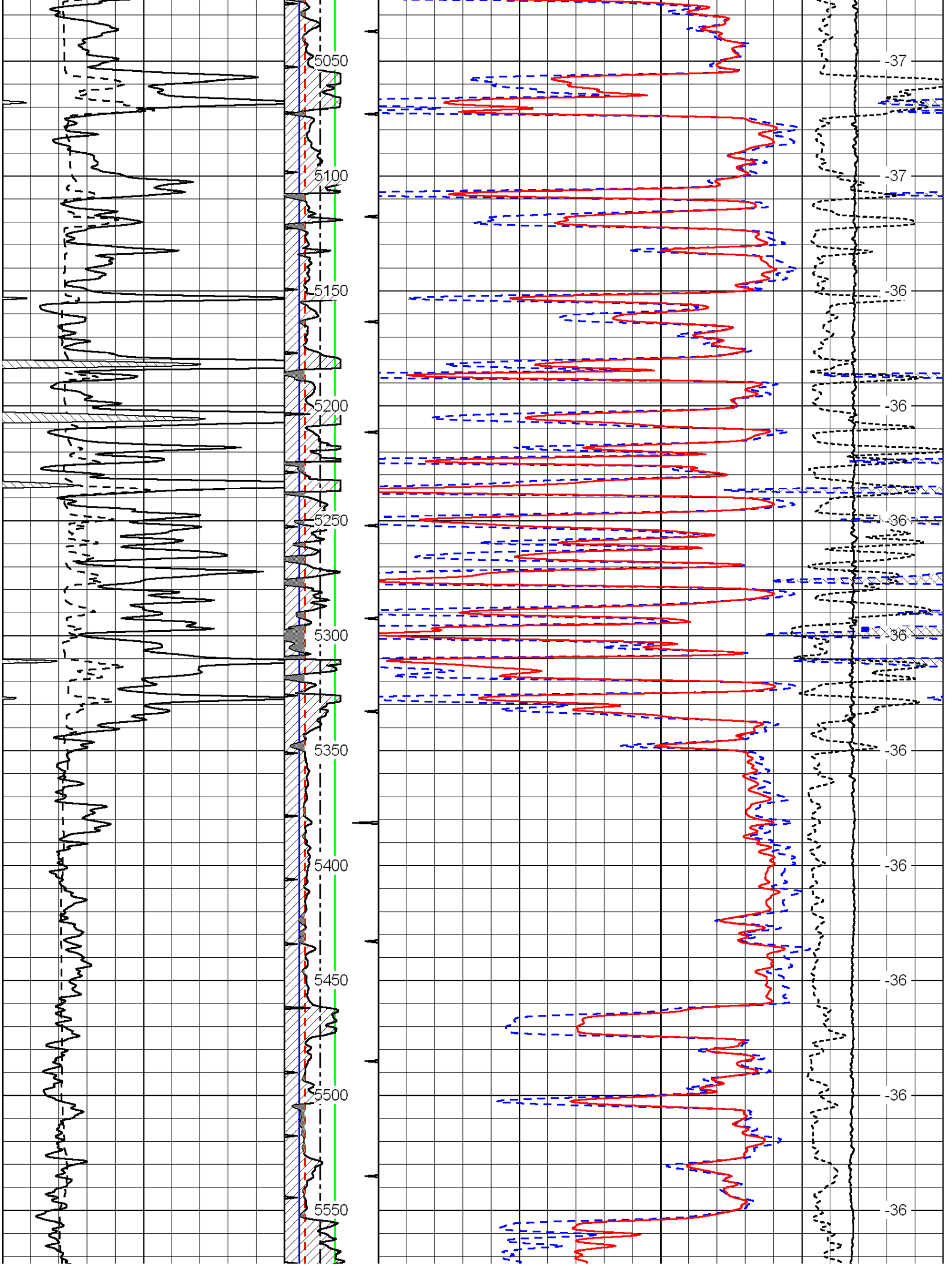
5050
5100
5150
5200
5250
5300
5350
5400
5450
5500
5550
-37
-37
-36
-36
-36
-36
-36
-36
-36
-36
-36

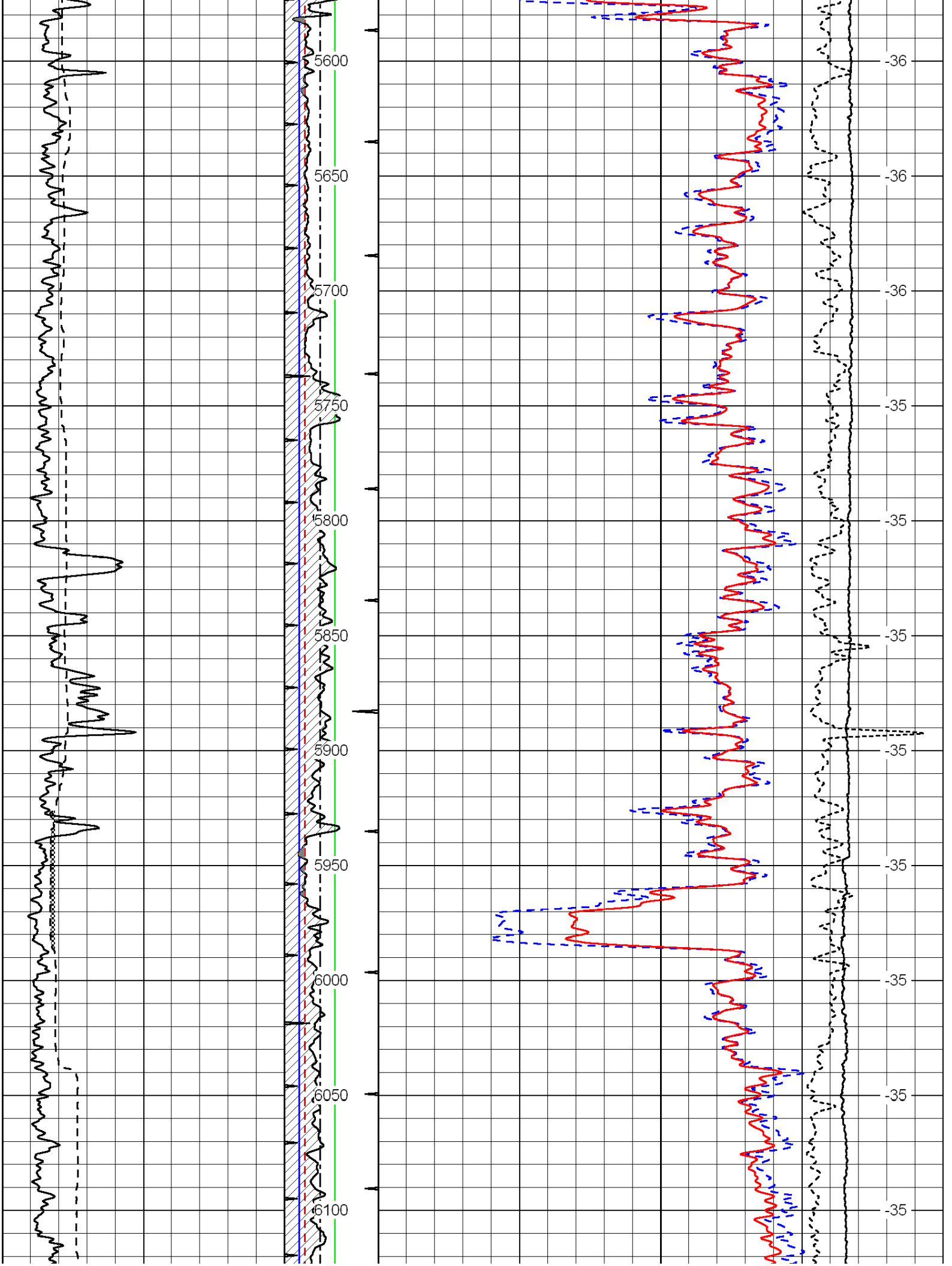
5600
5650
5700
5750
5800
5850
5900
5950
6000
6050
6100
-36
-36
-36
-35
-35
-35
-35
-35
-35
-35
-35

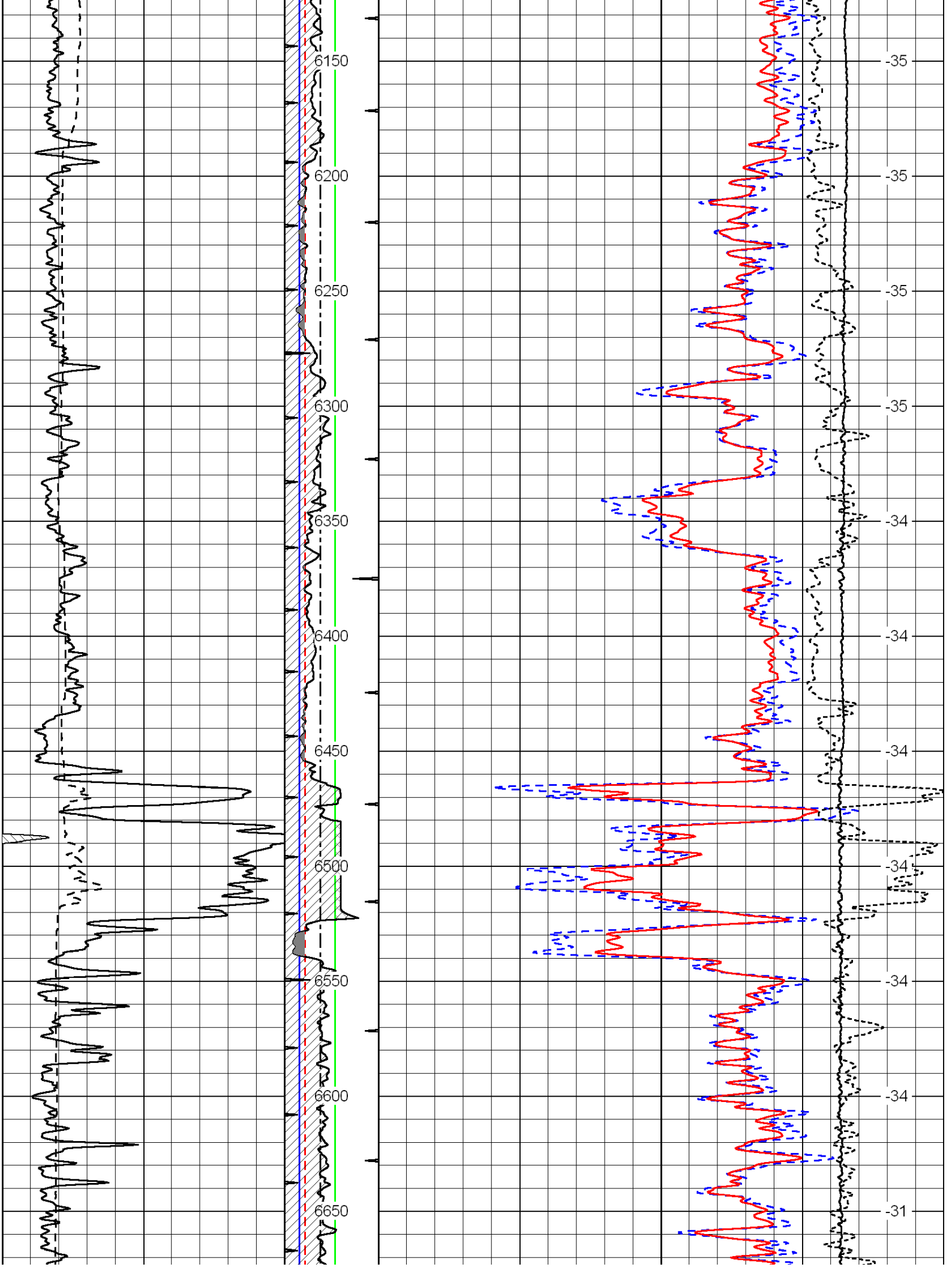
6150
6200
6250
6300
6350
6400
6450
6500
6550
6600
6650
-35
-35
-35
-35
-34
-34
-34
-34
-34
-34
-31

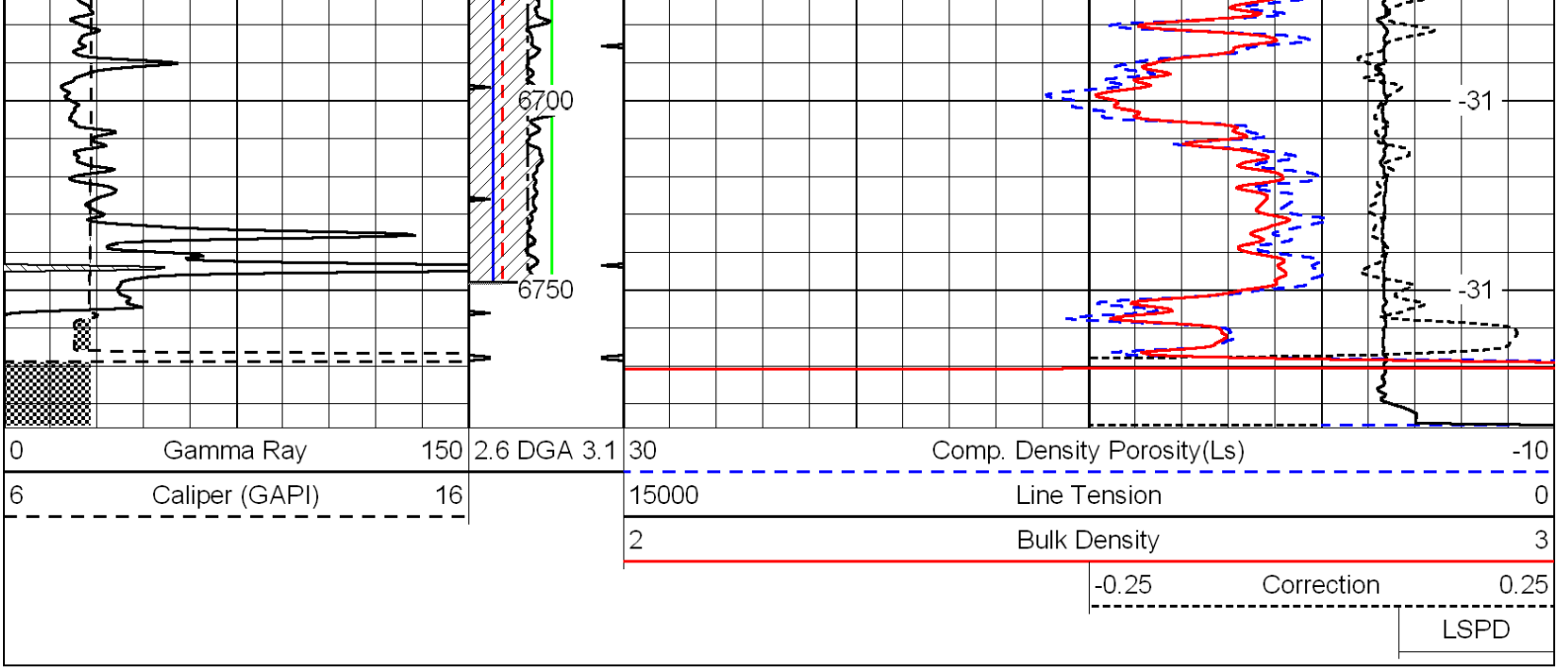

Database File: c:\warrior\data\falcon_swayze no. 1-17 (se)\falconhd.db
Dataset Pathname: DIL/falducp
Presentation Format: ducpdga
Dataset Creation: Tue Jul 20 07:41:49 2010
Charted by: Depth in Feet scaled 1:240

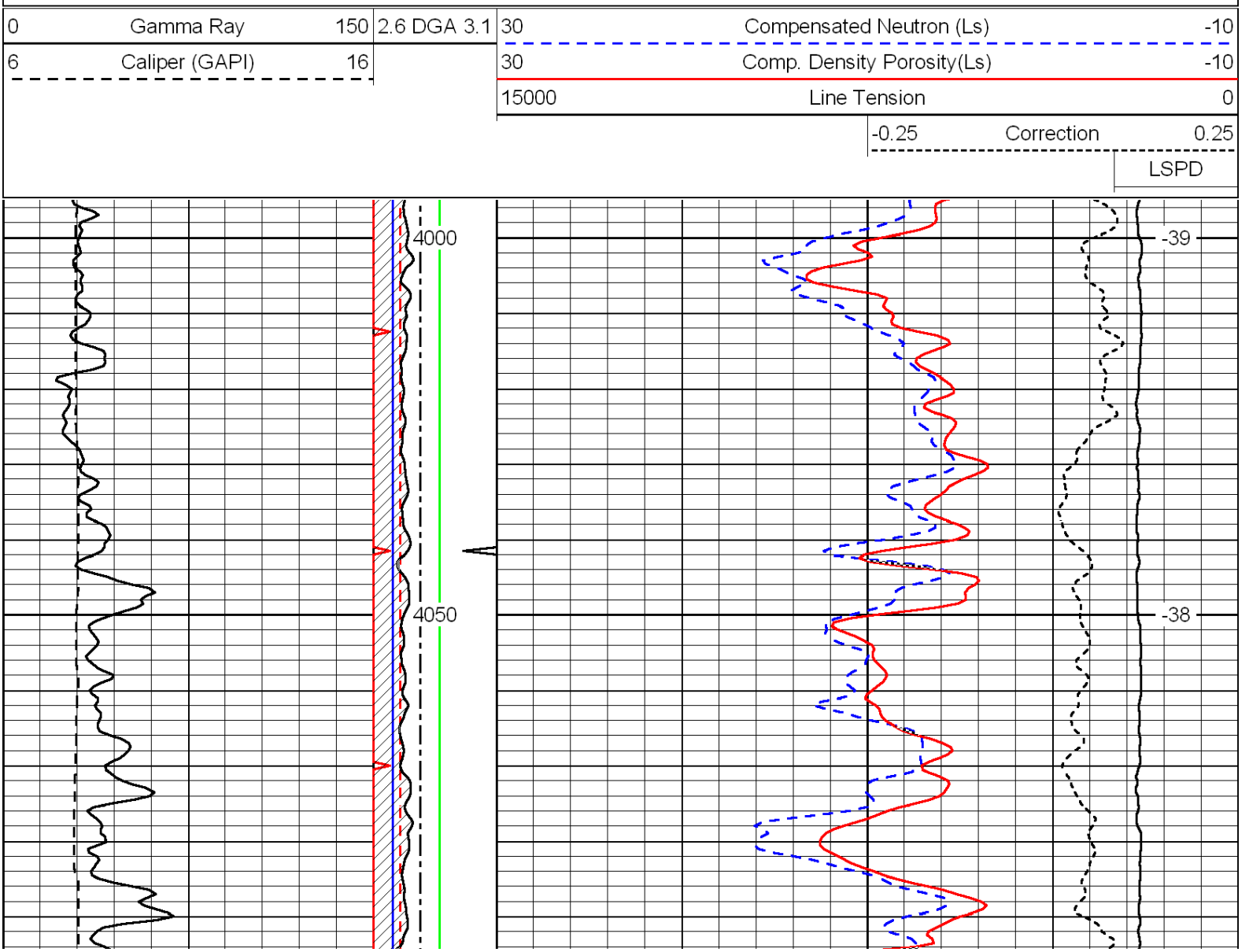

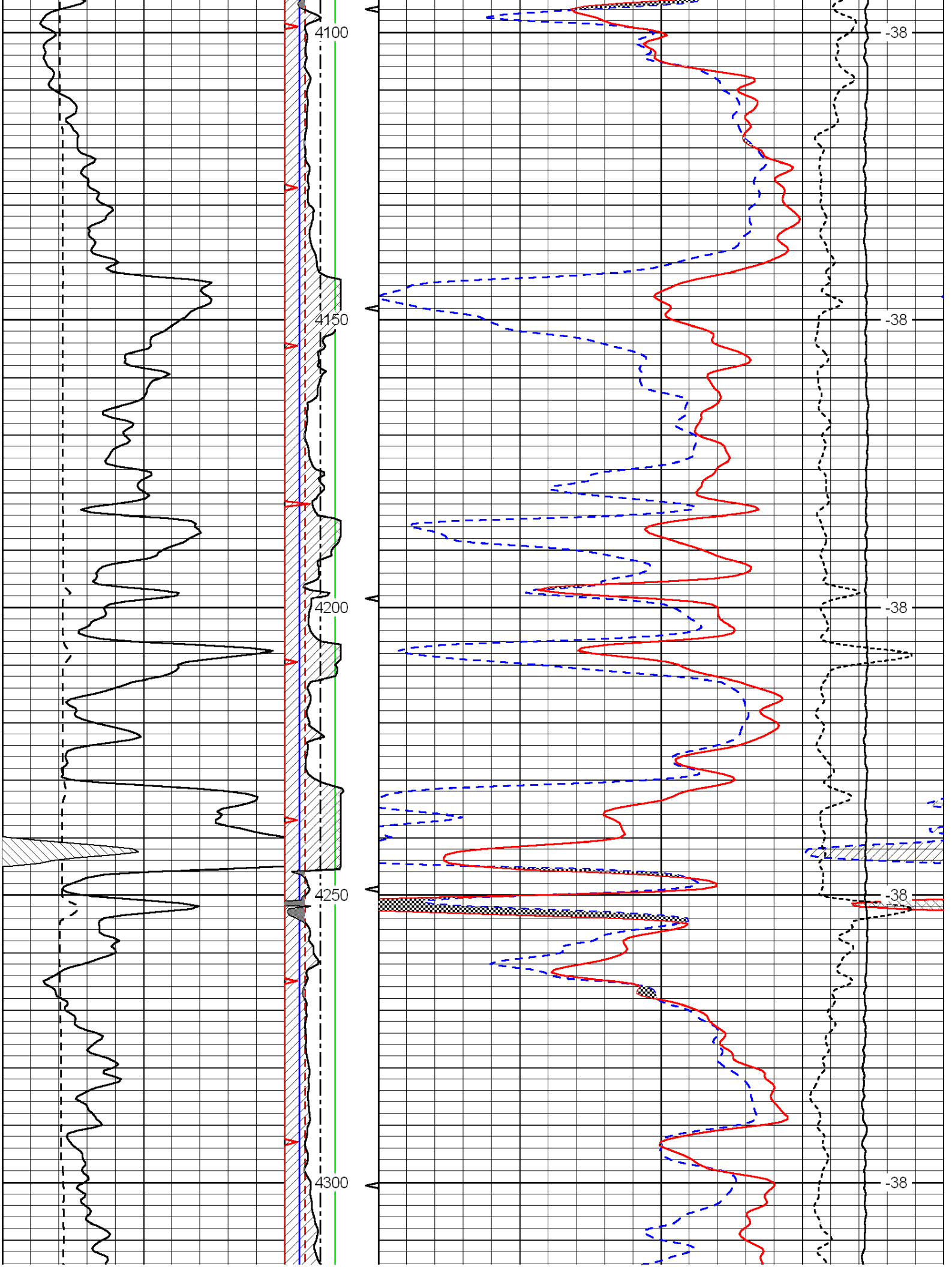
4100
4150
4200
4250
4300
-38
-38
-38
-38
-38

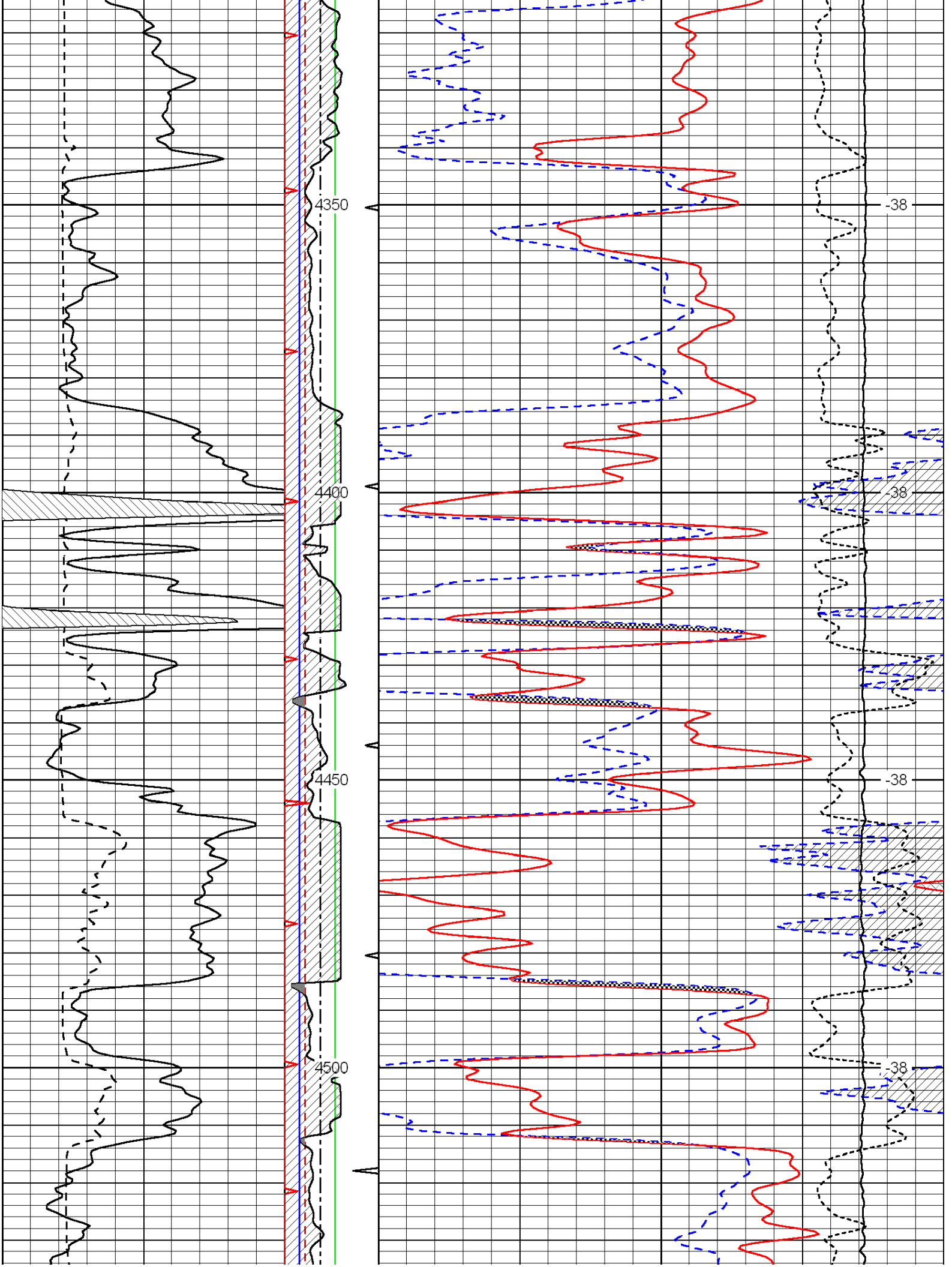
4350
4400
4450
4500
-38
-38
-38
-38

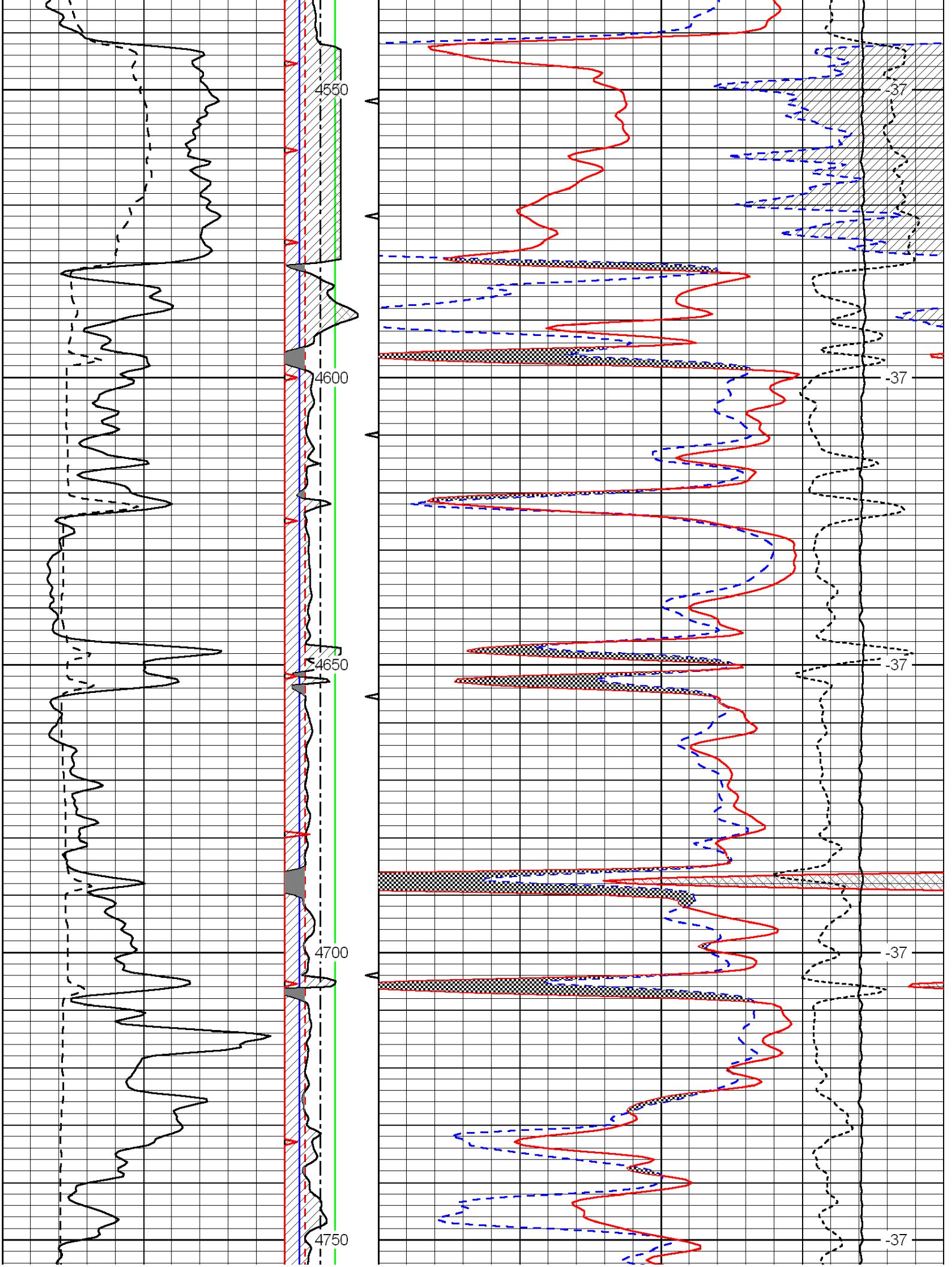
4550
4600
4650
4700
4750
-37
-37
-37
-37
-37

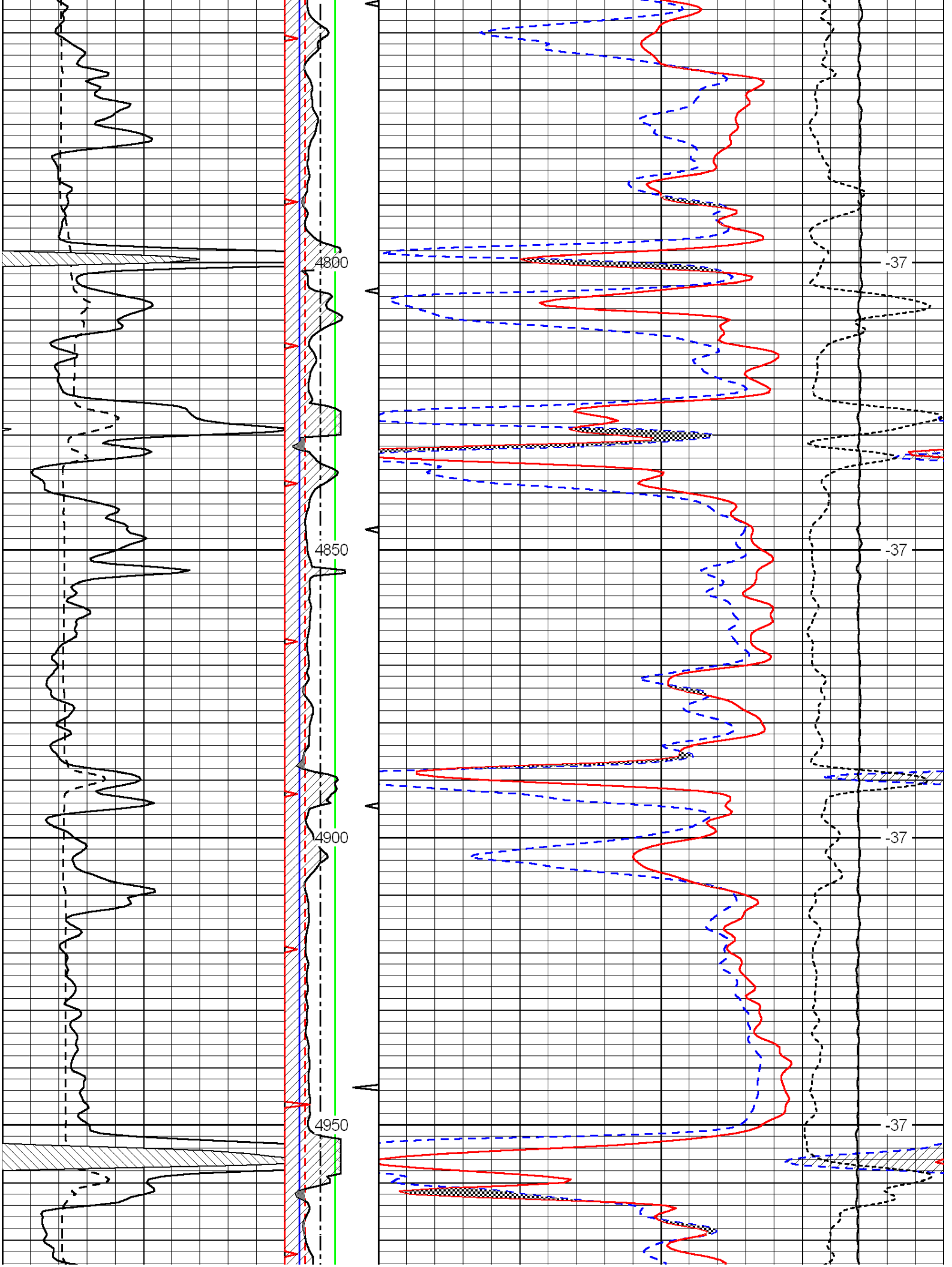
4800
4850
4900
4950
-37
-37
-37
-37

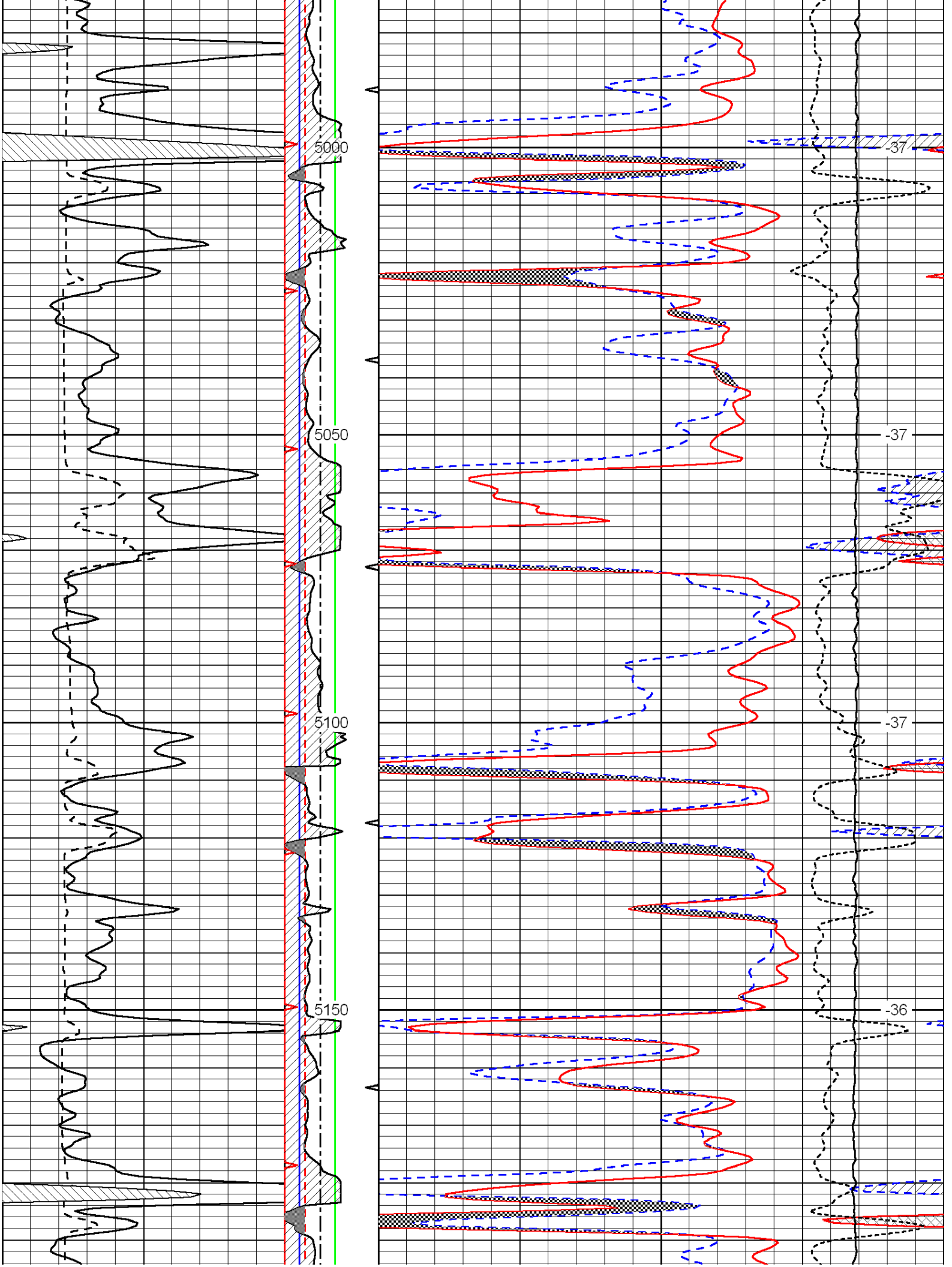
5000
5050
5100
5150
-37
-37
-37
-36

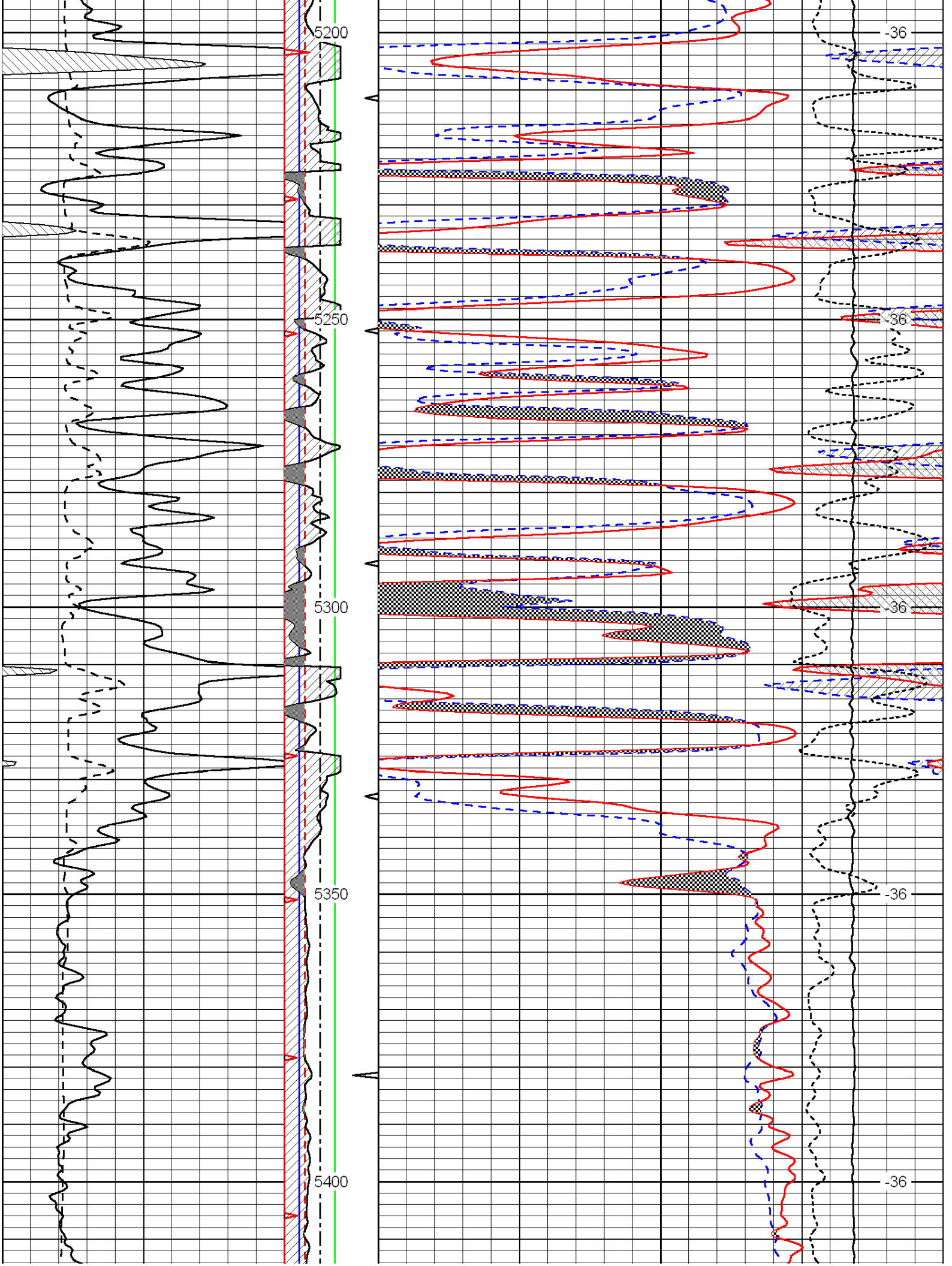
5200
5250
5300
5350
5400
-36
-36
-36
-36
-36

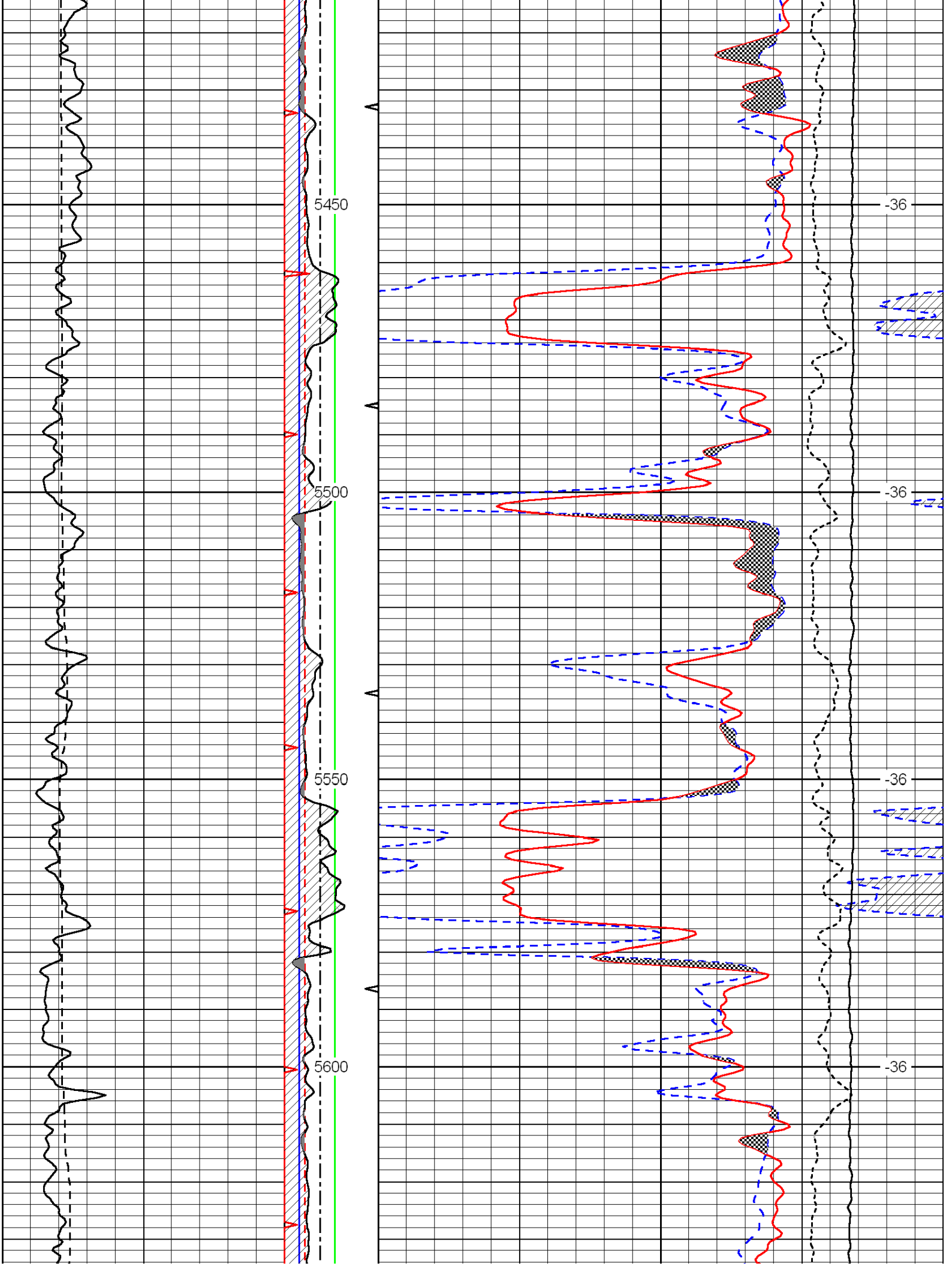
5450
5500
5550
5600
-36
-36
-36
-36

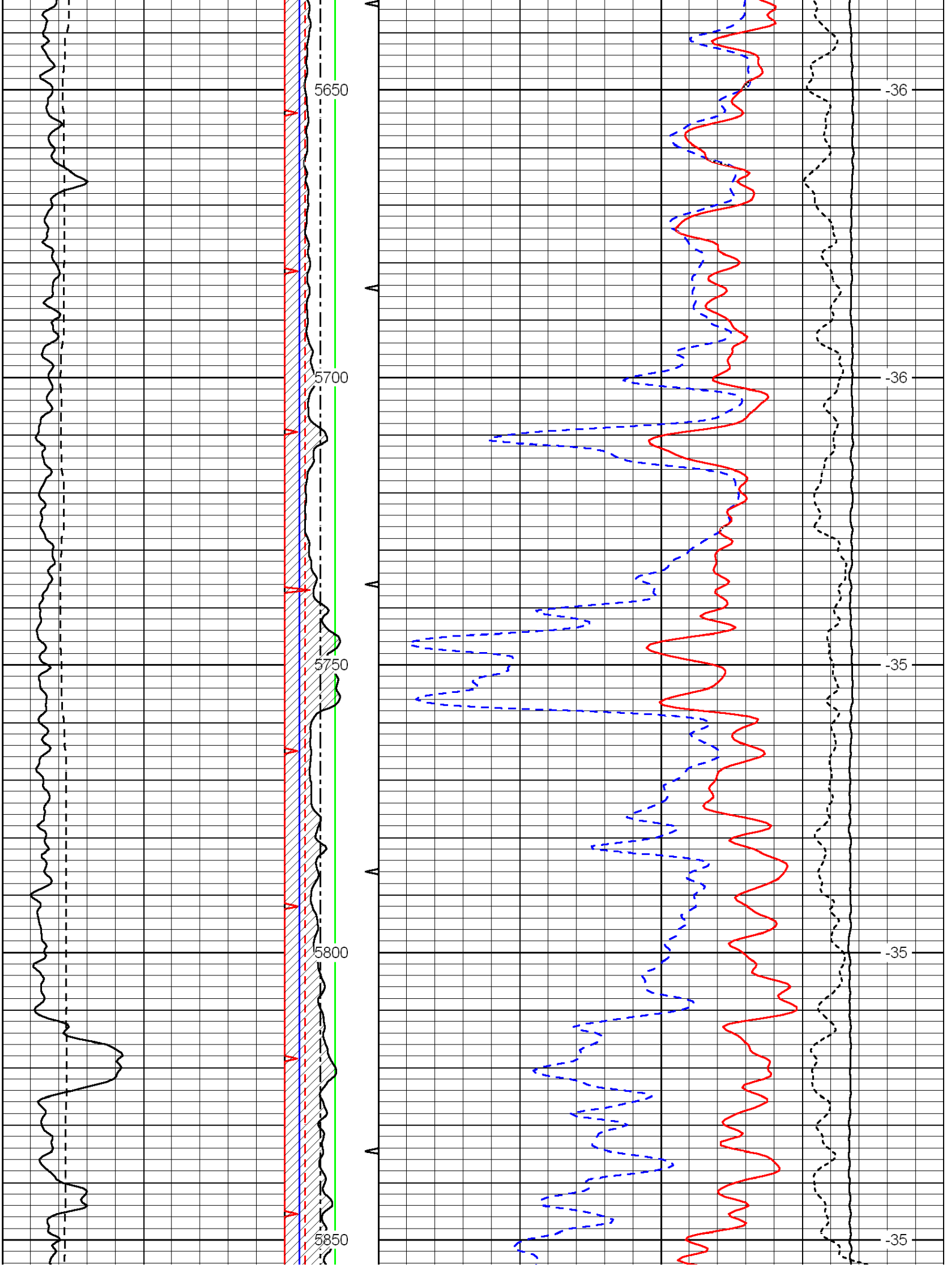
5650
5700
5750
5800
5850
-36
-36
-35
-35
-35

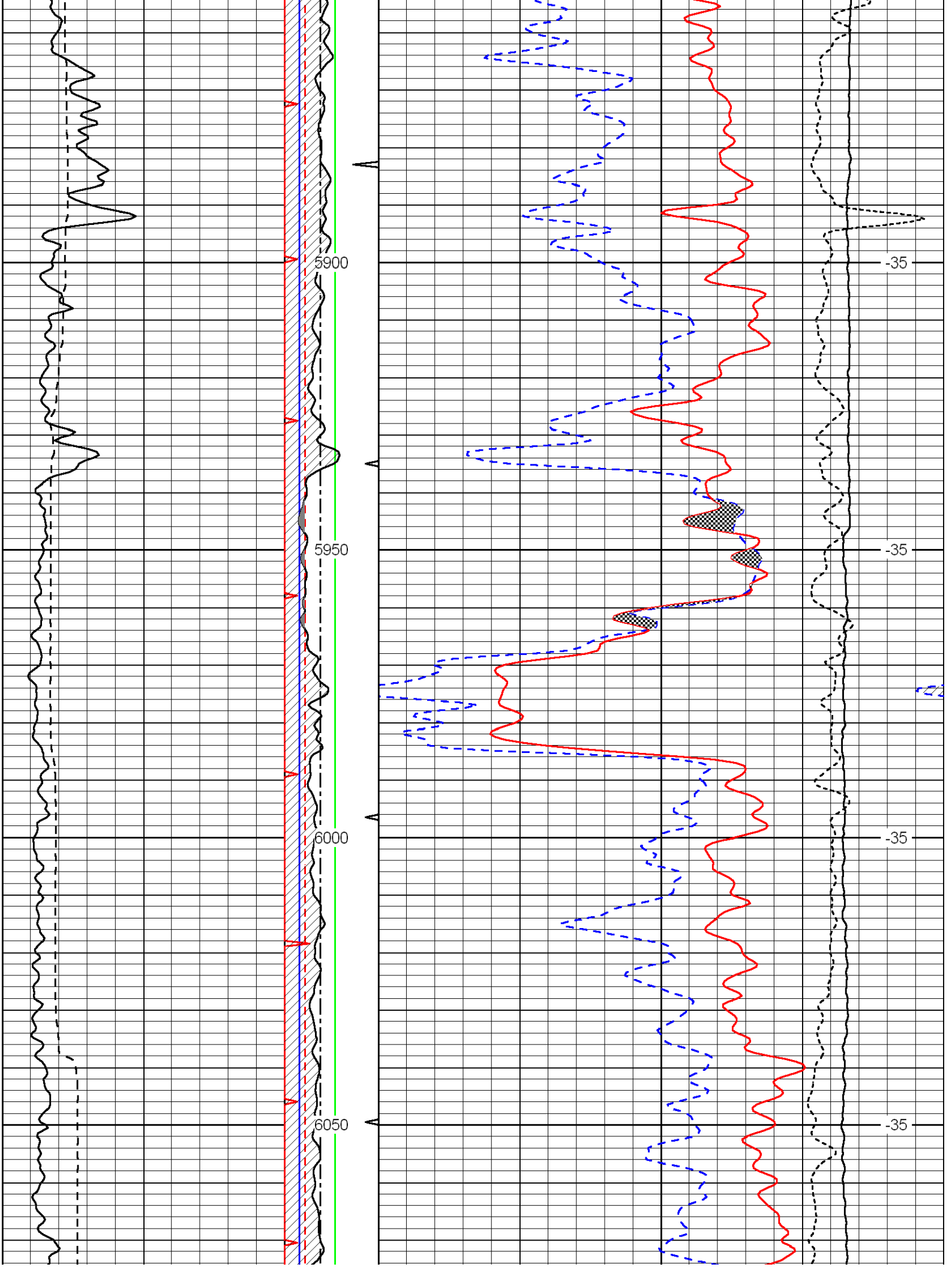
5900
5950
6000
6050
-35
-35
-35
-35

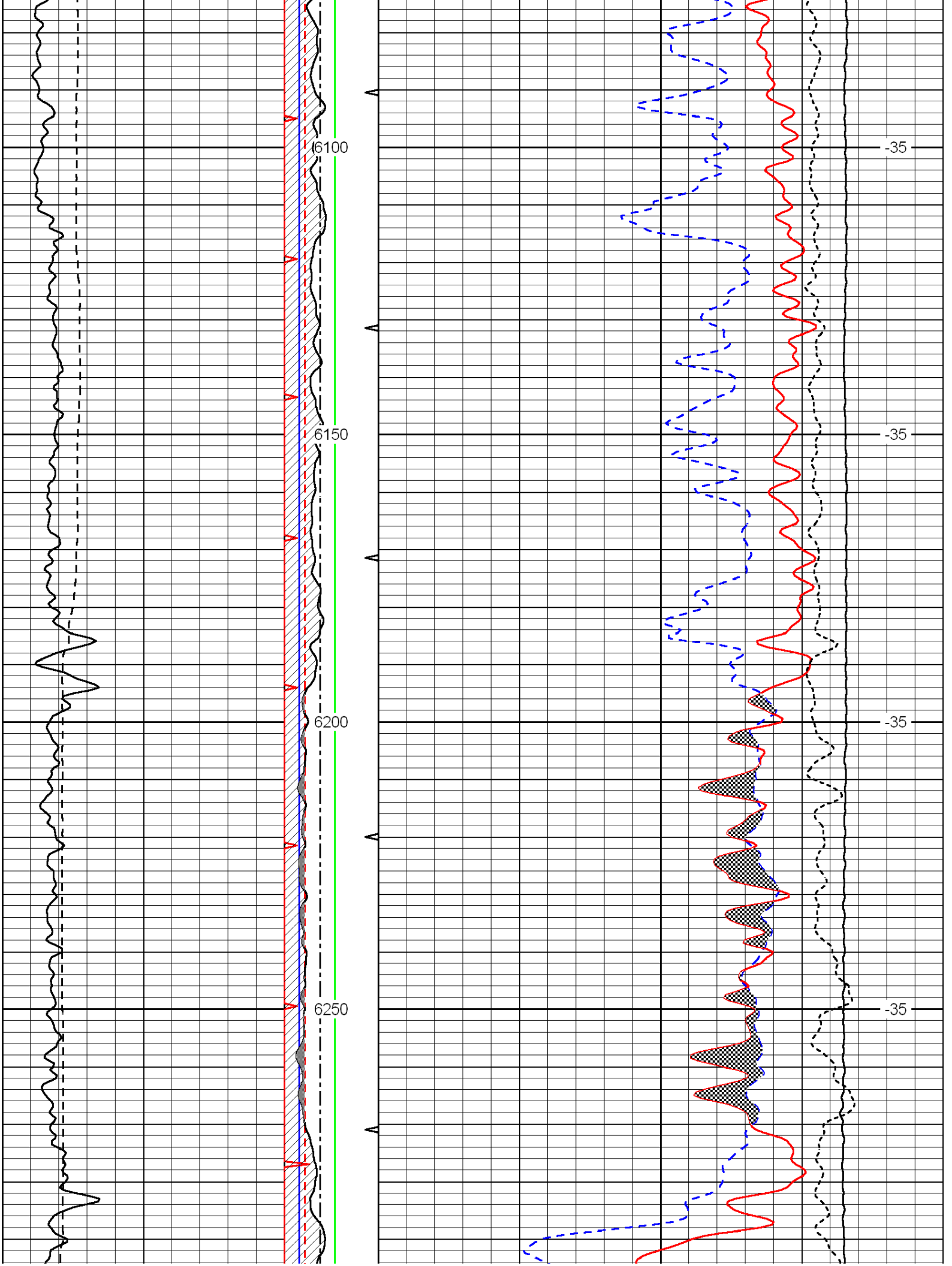
6100
6150
6200
6250
-35
-35
-35
-35

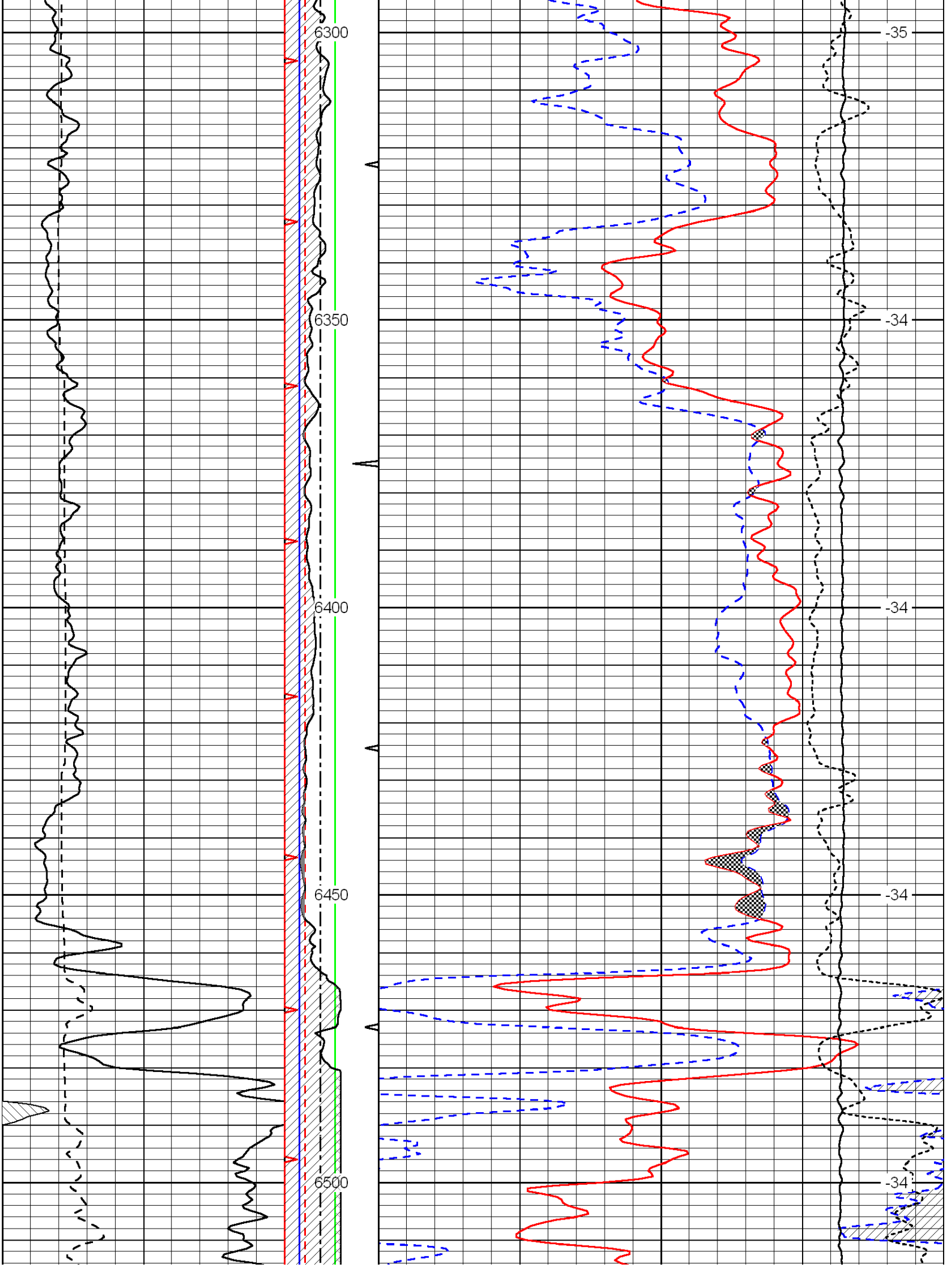
6300
6350
6400
6450
6500
-35
-34
-34
-34
-34

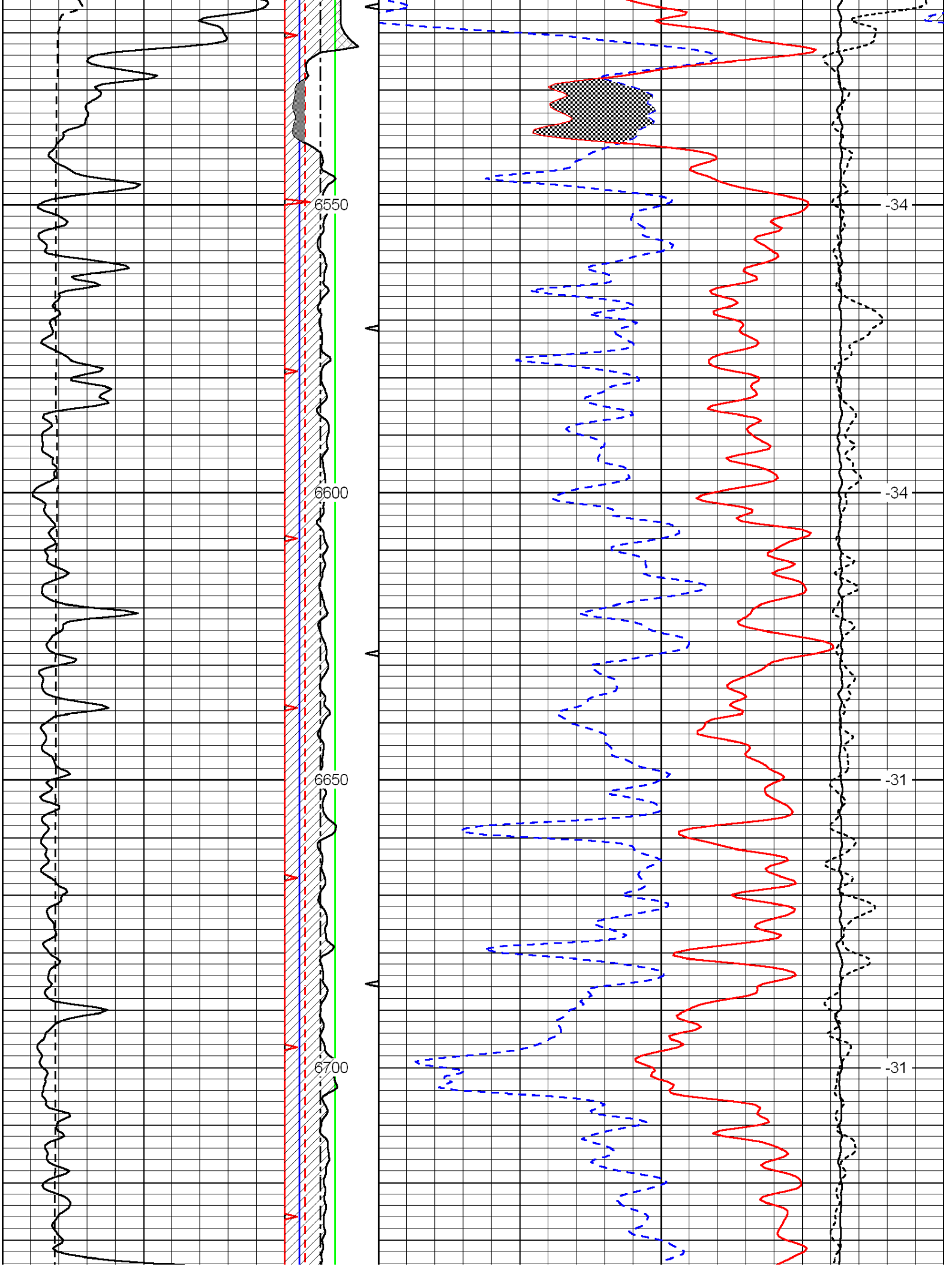
6550
6600
6650
6700
-34
-34
-31
-31

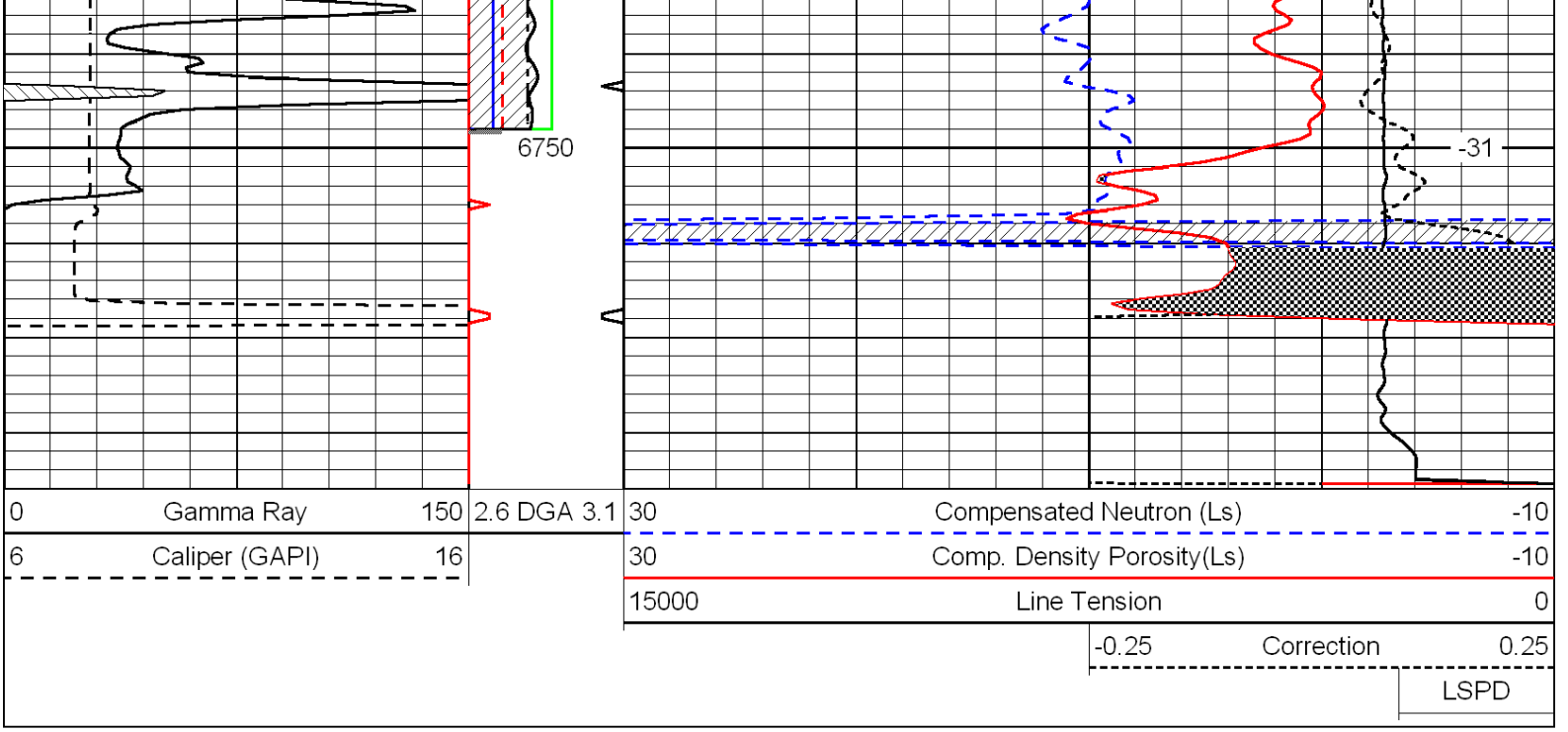
6750
-31
0 Gamma Ray 150
6 Caliper (GAPI) 16
2.6 DGA 3.1
30 Compensated Neutron (Ls) -10
30 Comp. Density Porosity(Ls) -10
15000 Line Tension 0
-0.25 Correction 0.25
LSPD