



Dual Compensated Porosity Log

DIGITAL LOG (785) 625-3858

API No.	15-097-21,677-00-00		
Company	L.D. Drilling, Inc.		
Well	Anthony No. 1A-34		
Field			
County	Kiowa		State Kansas
Location	NE NE NW 330' FNL & 2,310' FWL		
Sec: 34	Twp: 27S	Rge: 18W	
Permanent Datum	Ground Level	Elevation	2199
Log Measured From	Kelly Bushing	10 Ft. Above Perm. Datum	
Drilling Measured From	Kelly Bushing		
		Other Services	DIL MEL/BHCS
		Elevation	K.B. 2209 D.F. 2199 G.L. 2199

Date	10/23/2010		
Run Number	One		
Type Log	CNL / CDL		
Depth Driller	5500		
Depth Logger	5504		
Bottom Logged Interval	5483		
Top Logged Interval	2300		
Type Fluid In Hole	Chemical		
Salinity, PPM CL	5000		
Density	9.4		
Level	Full		
Max. Rec. Temp. F	131		
Operating Rig Time	5 Hours		
Equipment -- Location	10 Hays		
Recorded By	J. Long		
Witnessed By	Derek Patterson		

Borehole Record				Casing Record			
Run No	Bit	From	To	Size	Wgt.	From	To
One	12.25	00	505	8.625	23#	00	505
Two	7.875	505	TD				

<<< Fold Here >>>

All interpretations are opinions based on inferences from electrical or other measurements and we cannot and do not guarantee the accuracy or correctness of any interpretation, and we shall not, except in the case of gross or willful negligence on our part, be liable or responsible for any loss, costs, damages, or expenses incurred or sustained by anyone resulting from any interpretation made by any of our officers, agents or employees. These interpretations are also subject to our general terms and conditions set out in our current Price Schedule.

Comments

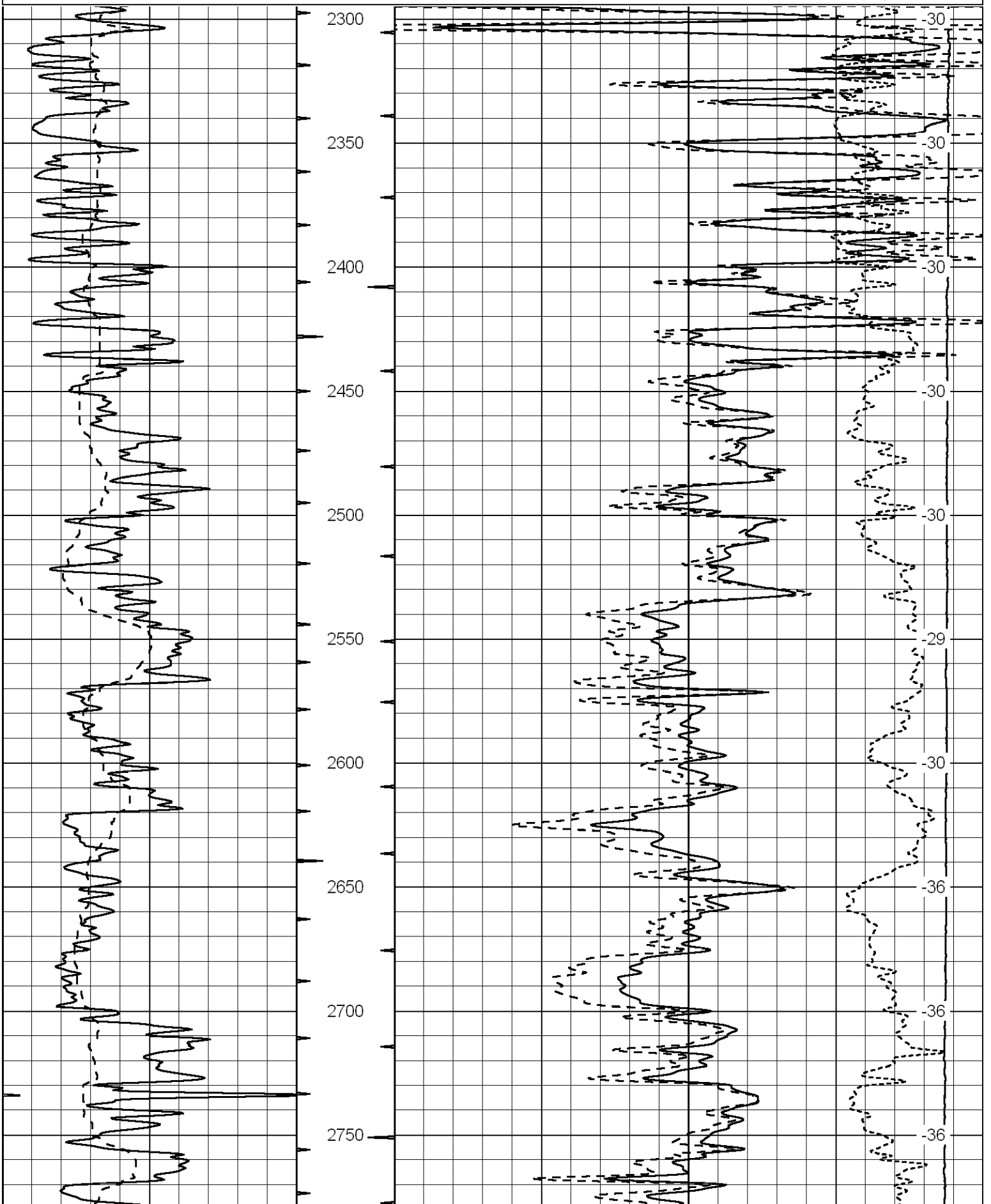
Thank you for using Log-Tech, Inc.
(785) 625-3858

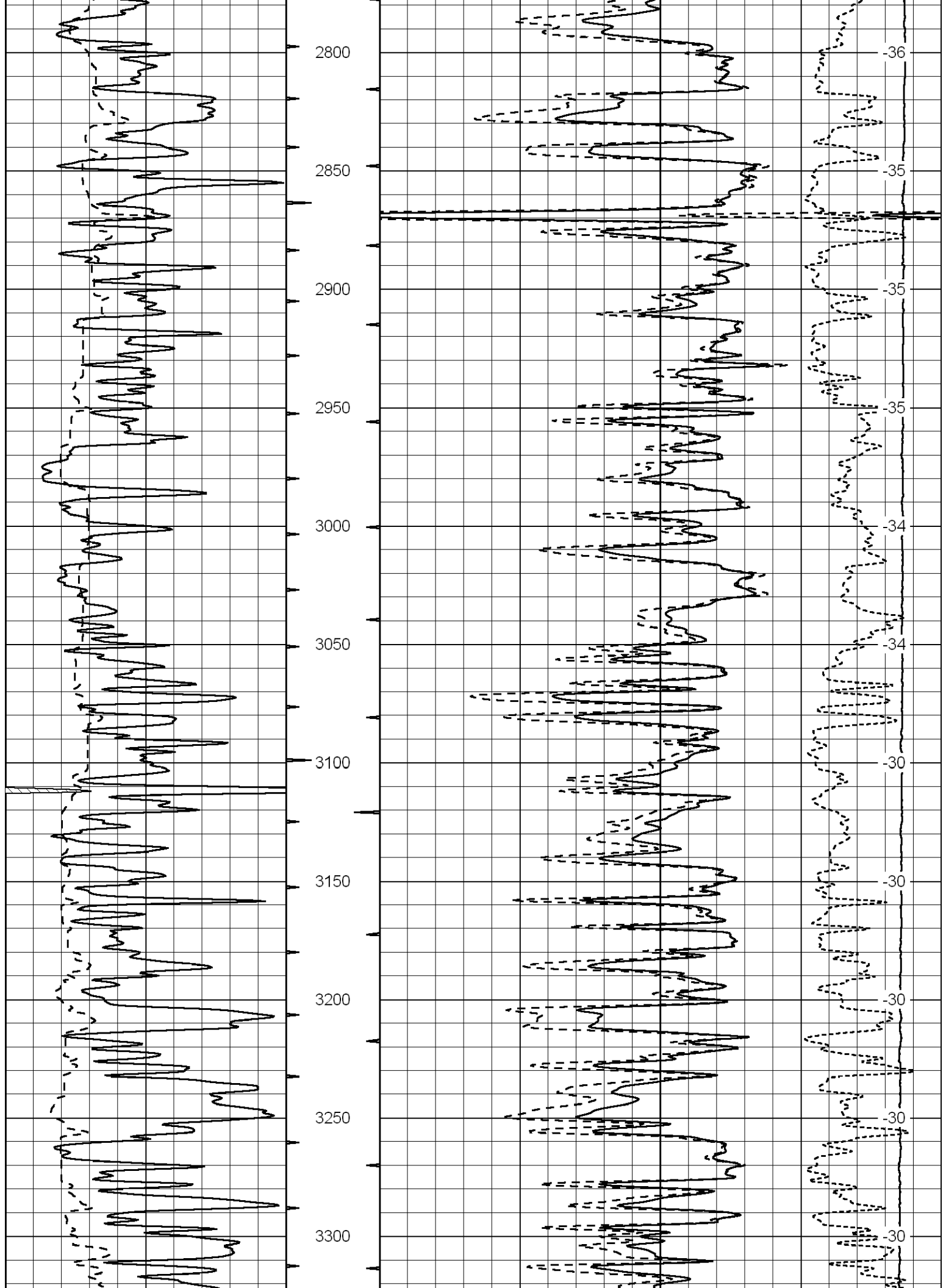
Greensburg, 1 East to Avenue 33, 2 1/2 North to Road G, 1 1/2 West, 1 North, East Into by Mailbox

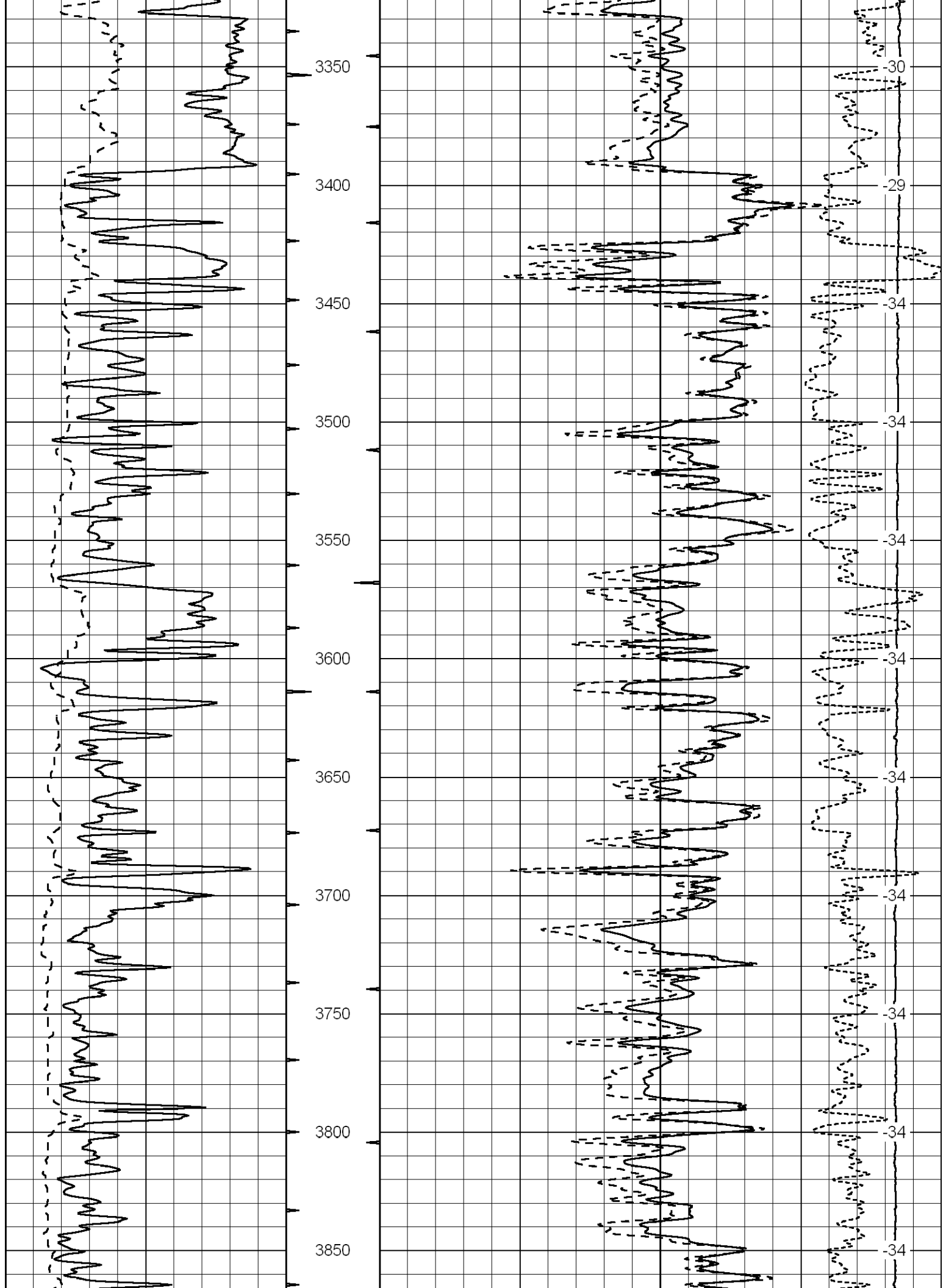
Database File: Id_anthony_1a-34hd.db
 Dataset Pathname: dil/ldstck
 Presentation Format: cdl
 Dataset Creation: Sun Oct 24 03:23:53 2010
 Charted by: Depth in Feet scaled 1:600

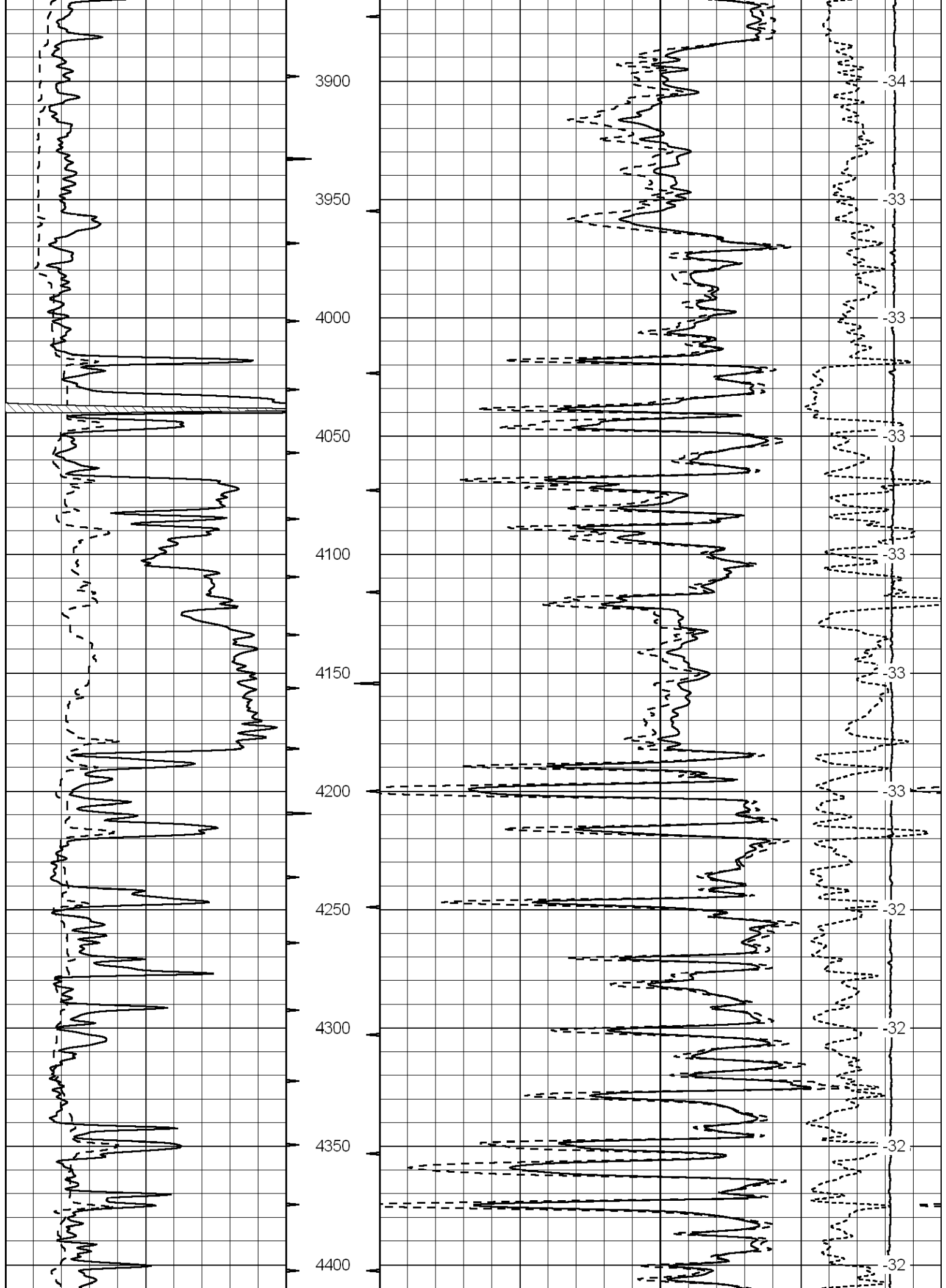
0	Gamma Ray	150
6	Caliper (GAPI)	16

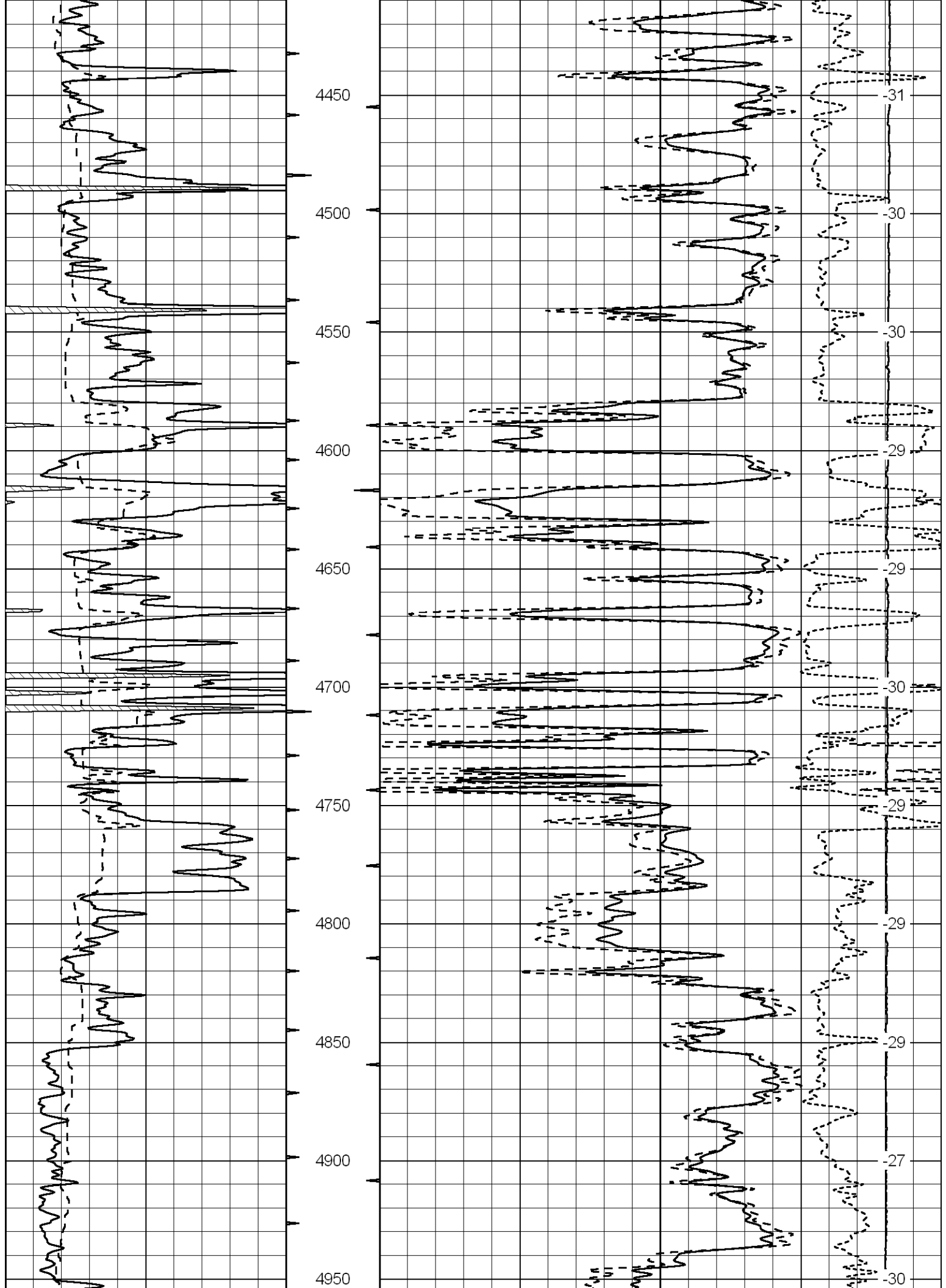
30	Compensated Density	-10
2	Bulk Density	3
15000	Line Tension	0
	-0.25	0.25
	Correction	
		LSPD

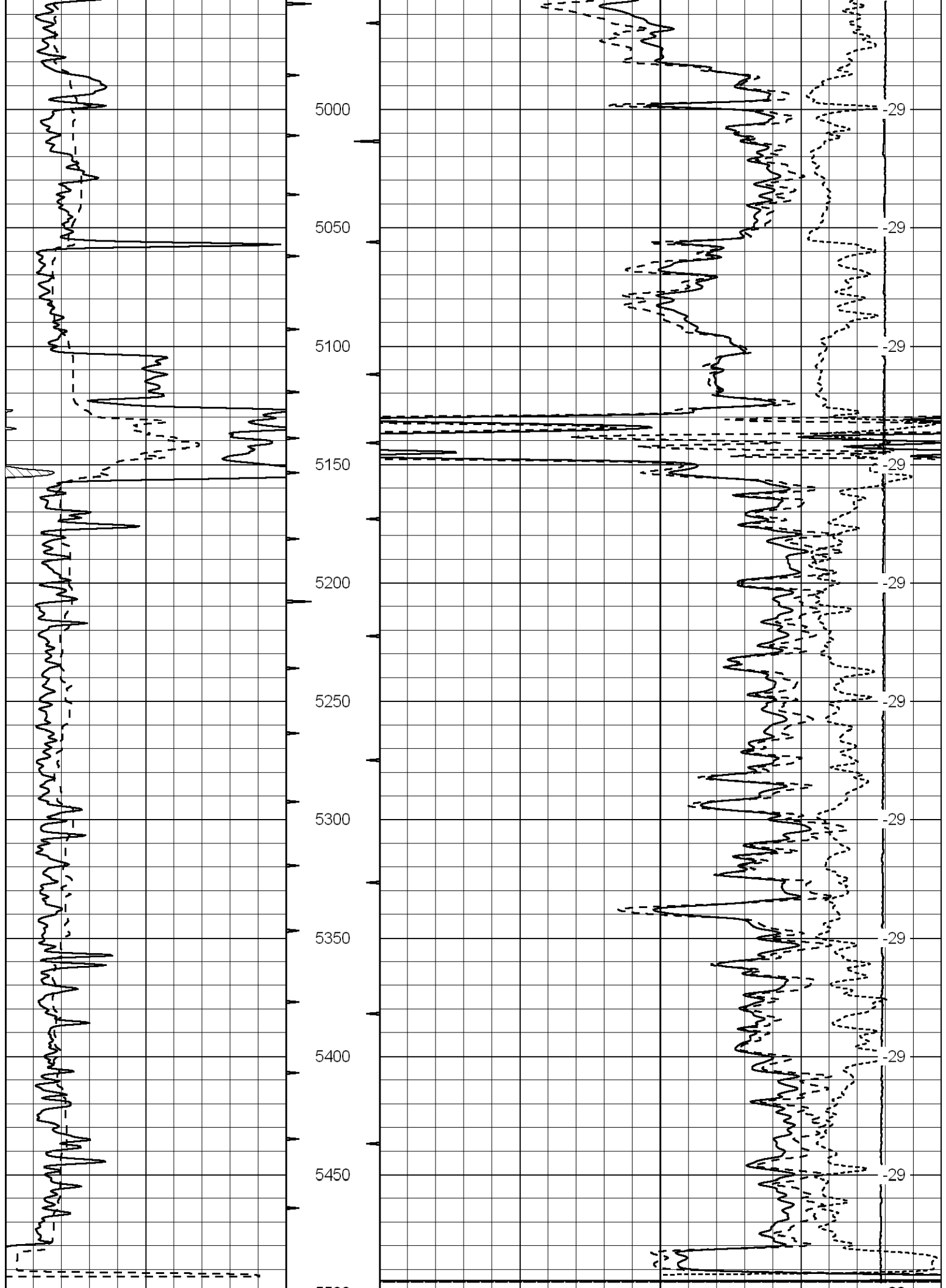








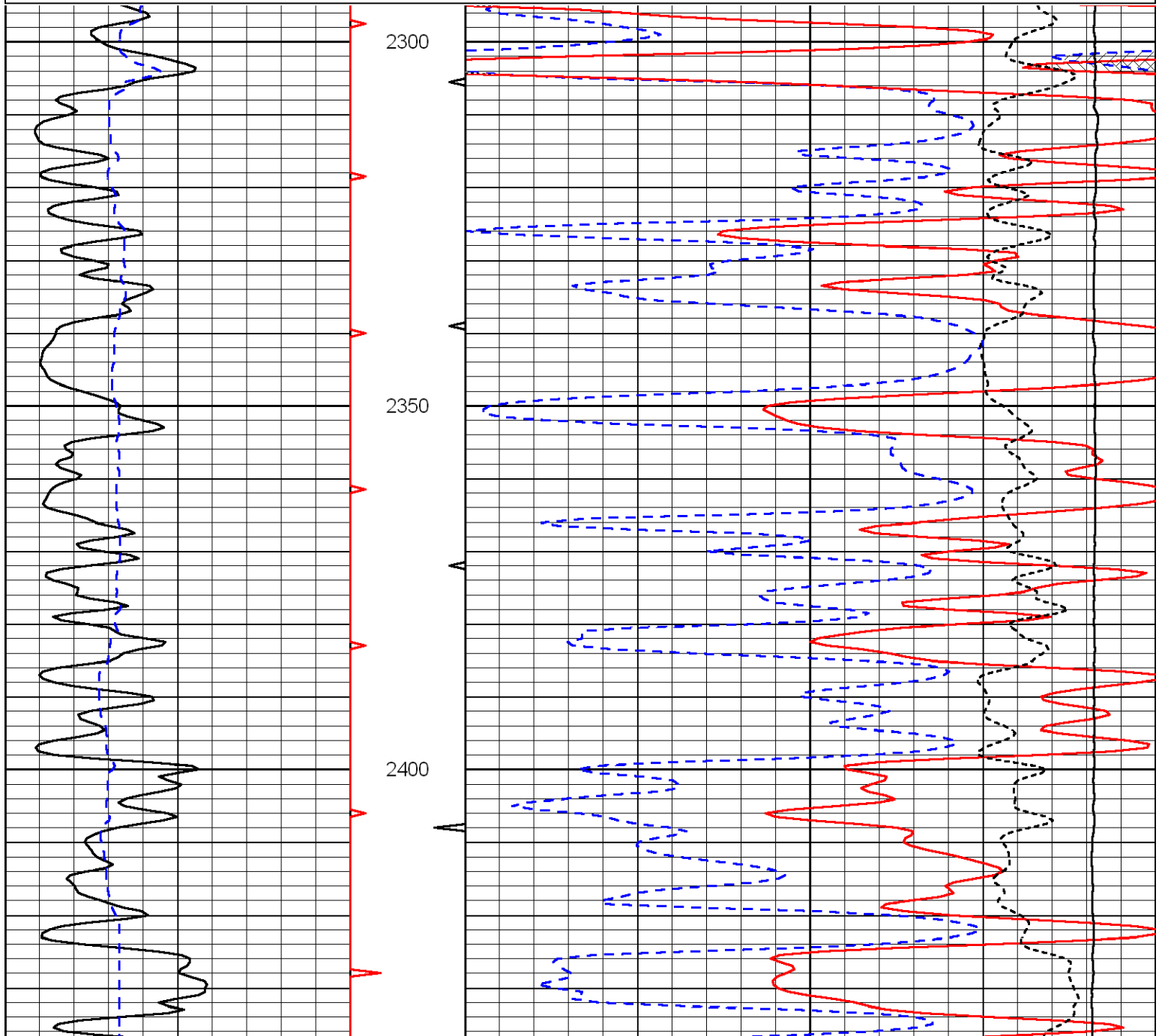


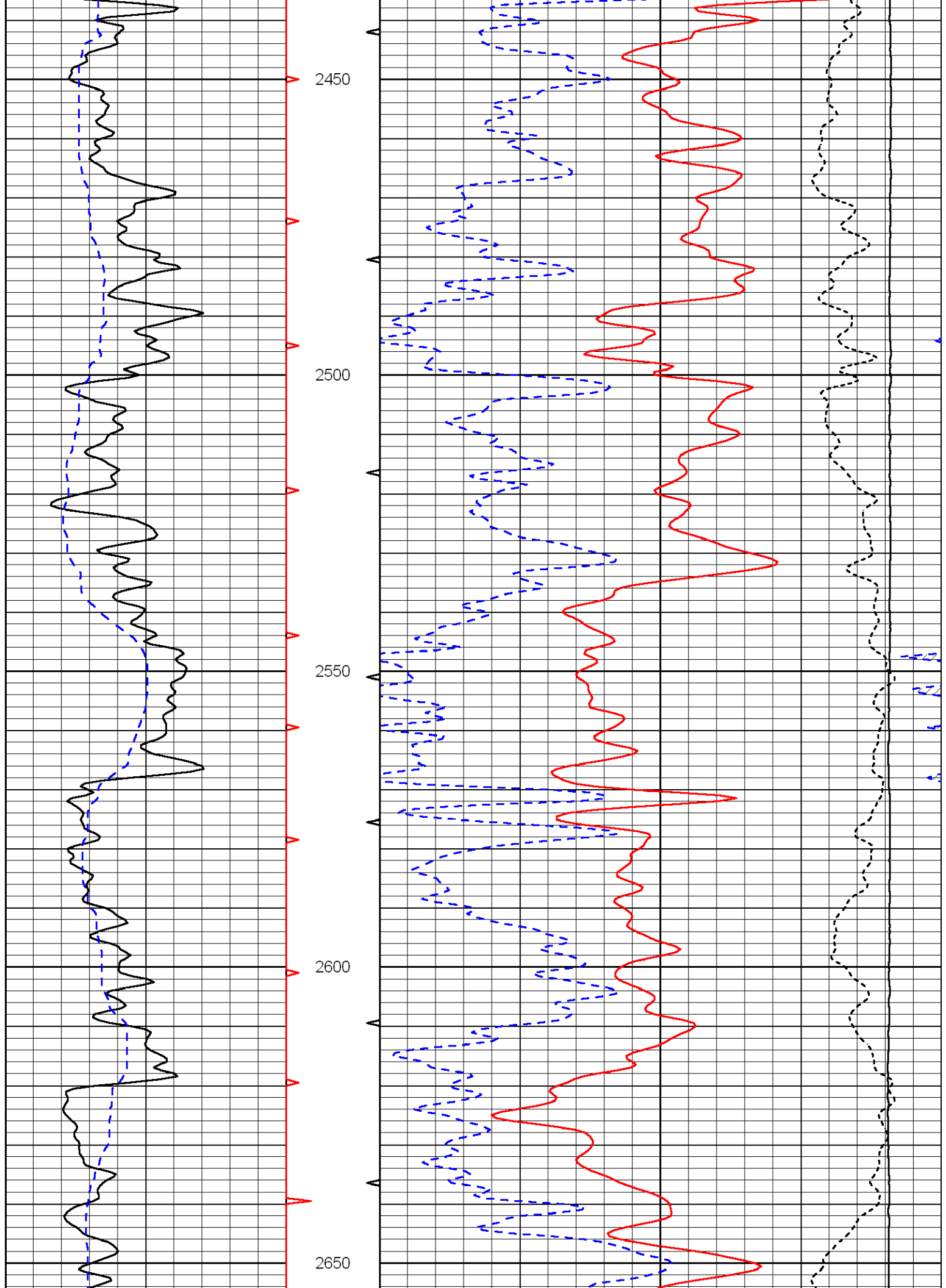


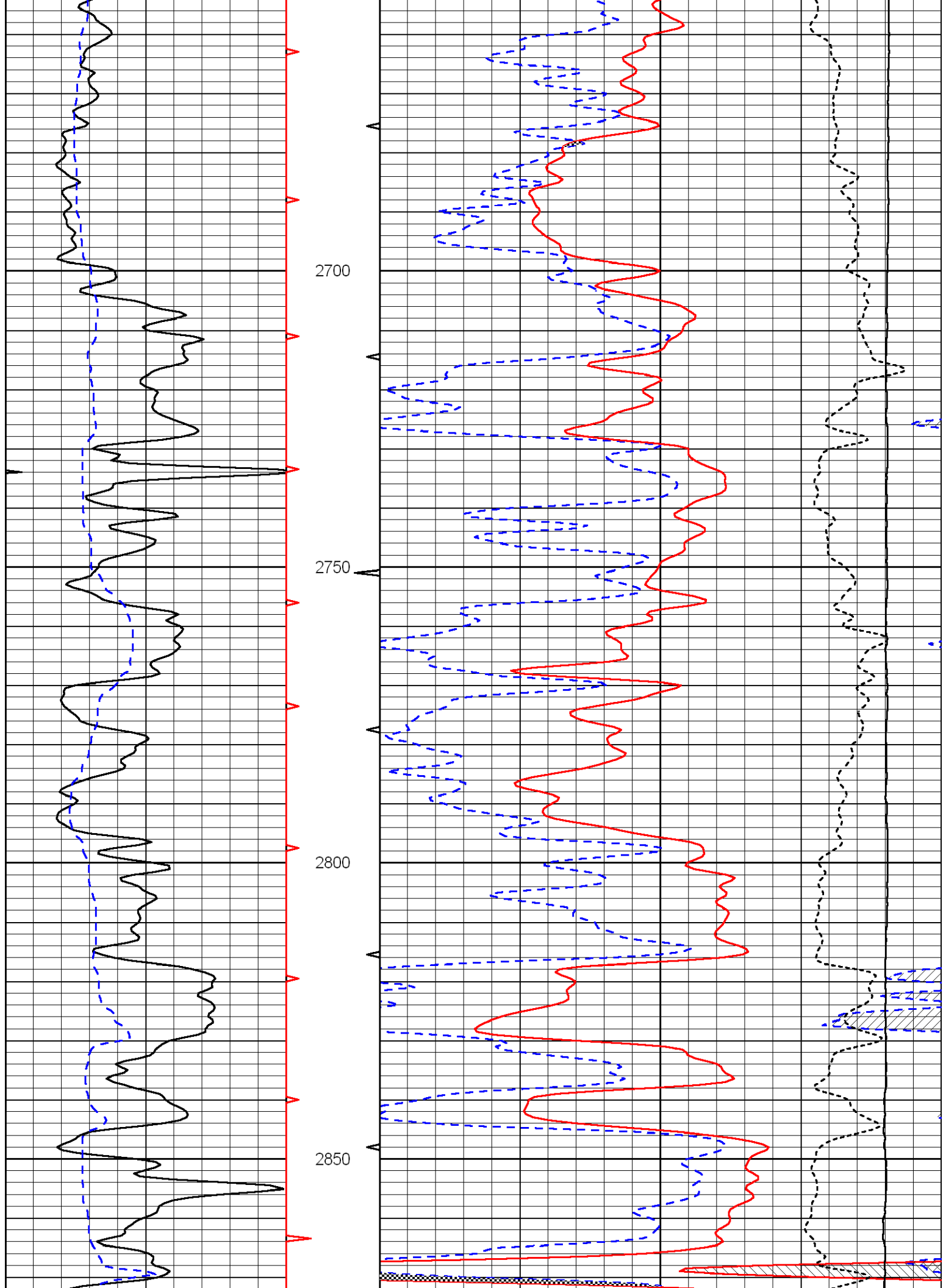
			5500				-22
0	Gamma Ray	150	30	Compensated Density			-10
6	Caliper (GAPI)	16	2	Bulk Density			3
			15000	Line Tension			0
				-0.25	Correction	0.25	
							LSPD

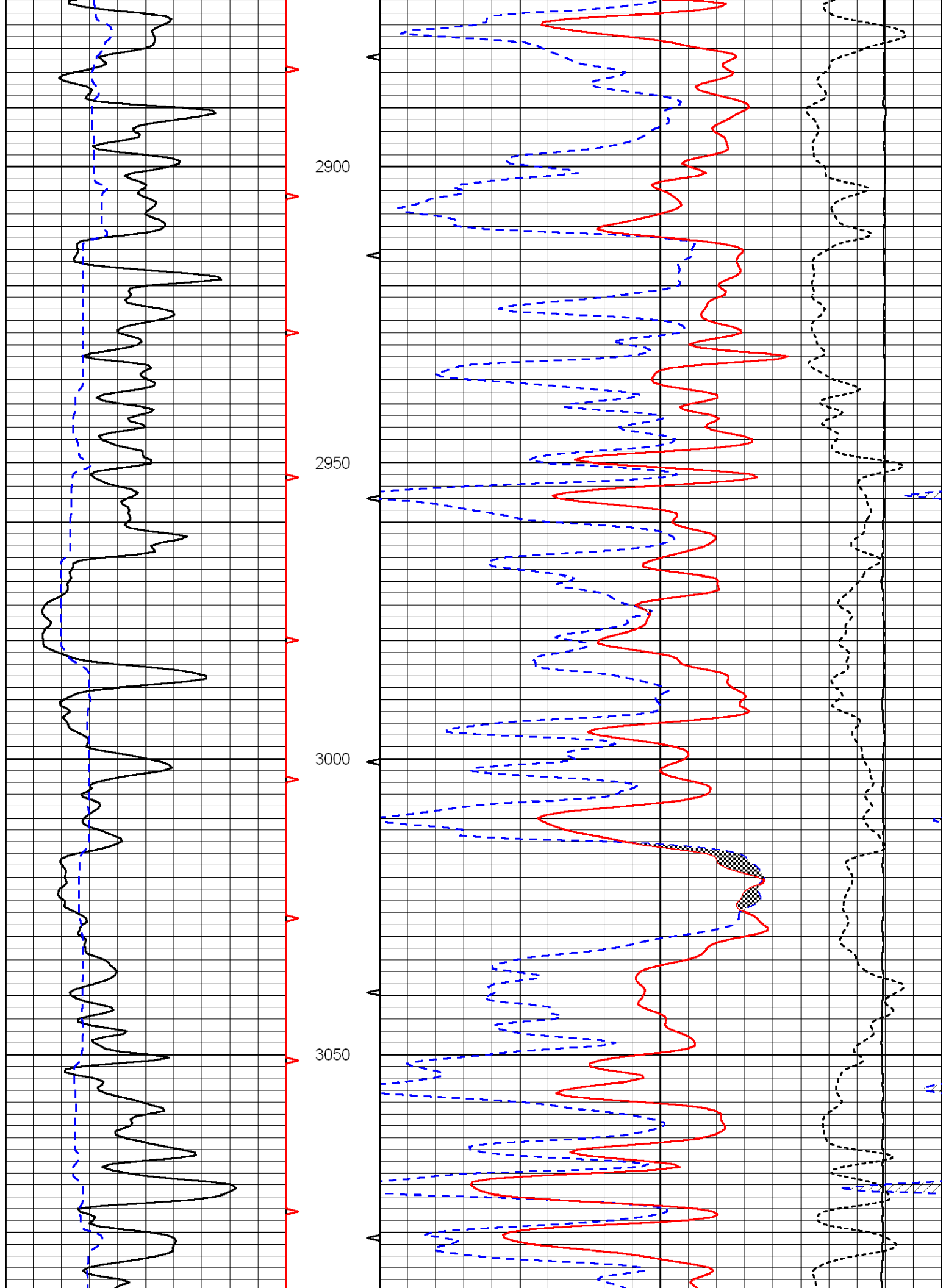
Database File: Id_anthony_1a-34hd.db
 Dataset Pathname: dil/ldstck
 Presentation Format: cndlspec
 Dataset Creation: Sun Oct 24 03:23:53 2010
 Charted by: Depth in Feet scaled 1:240

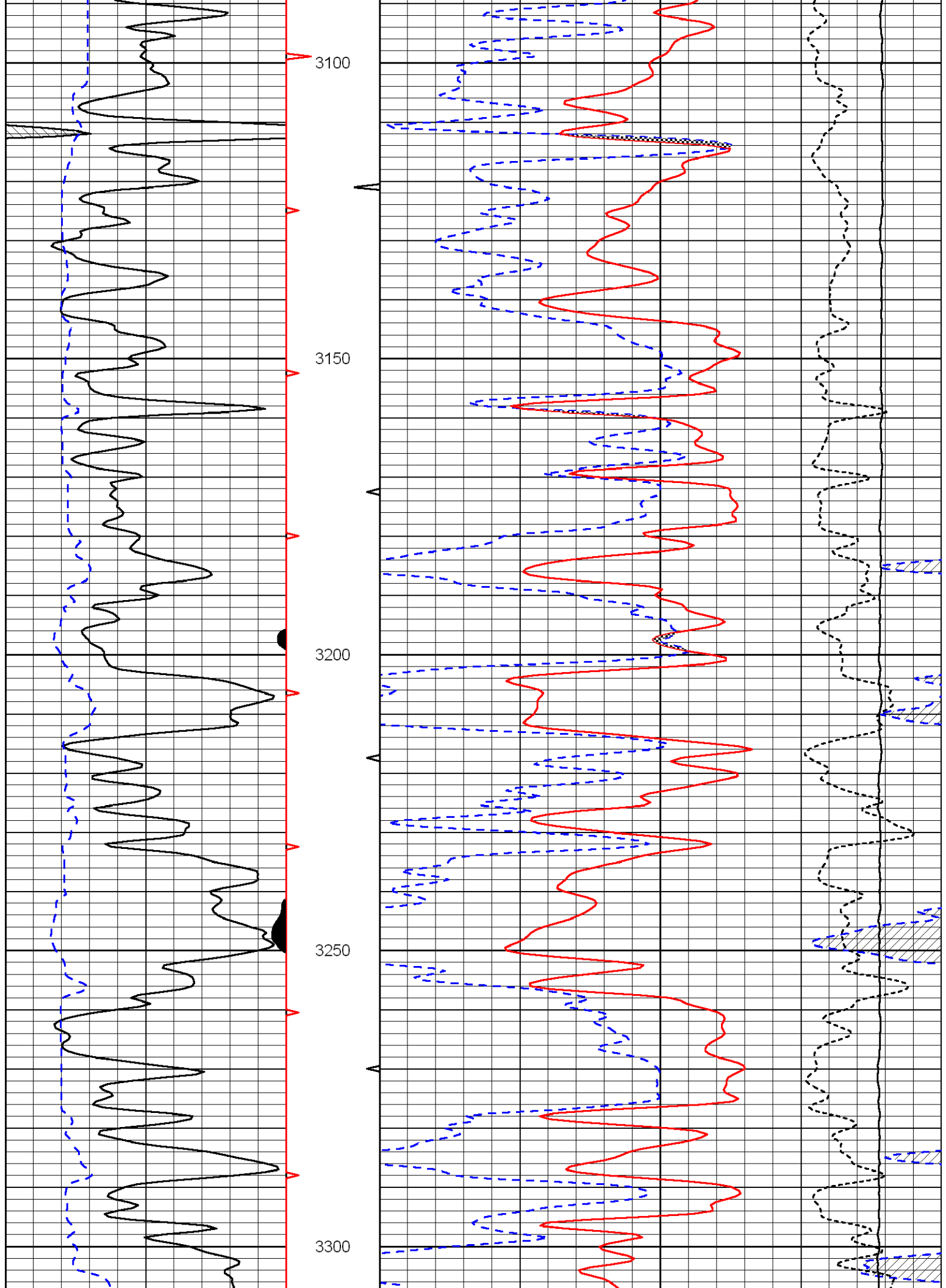
0	Gamma Ray	150	30	CNLS			-10
6	Caliper (GAPI)	16	30	Compensated Density (2.71 ma)			-10
			10000	Line Tension			0
				-0.25	Correction	0.25	

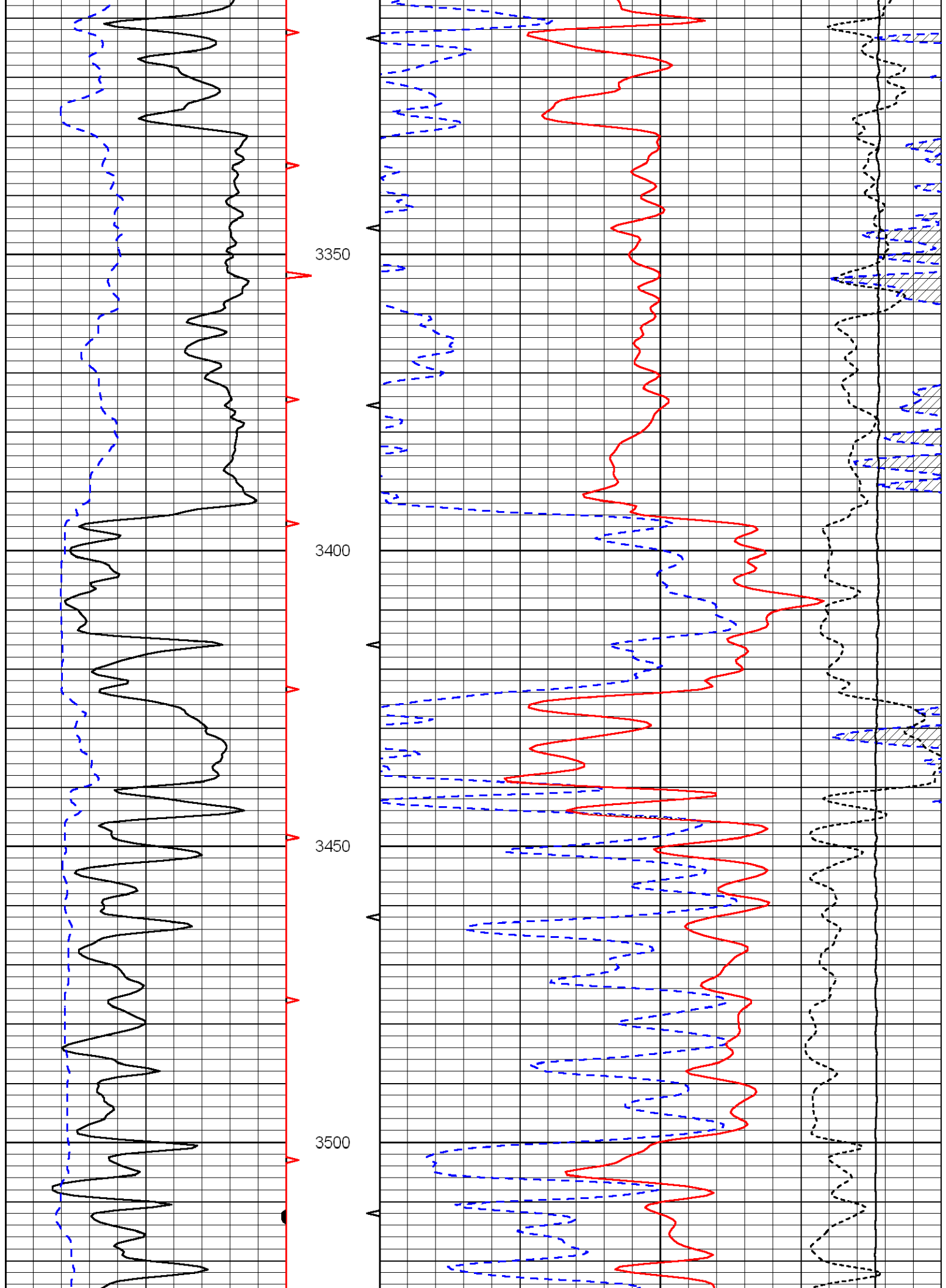


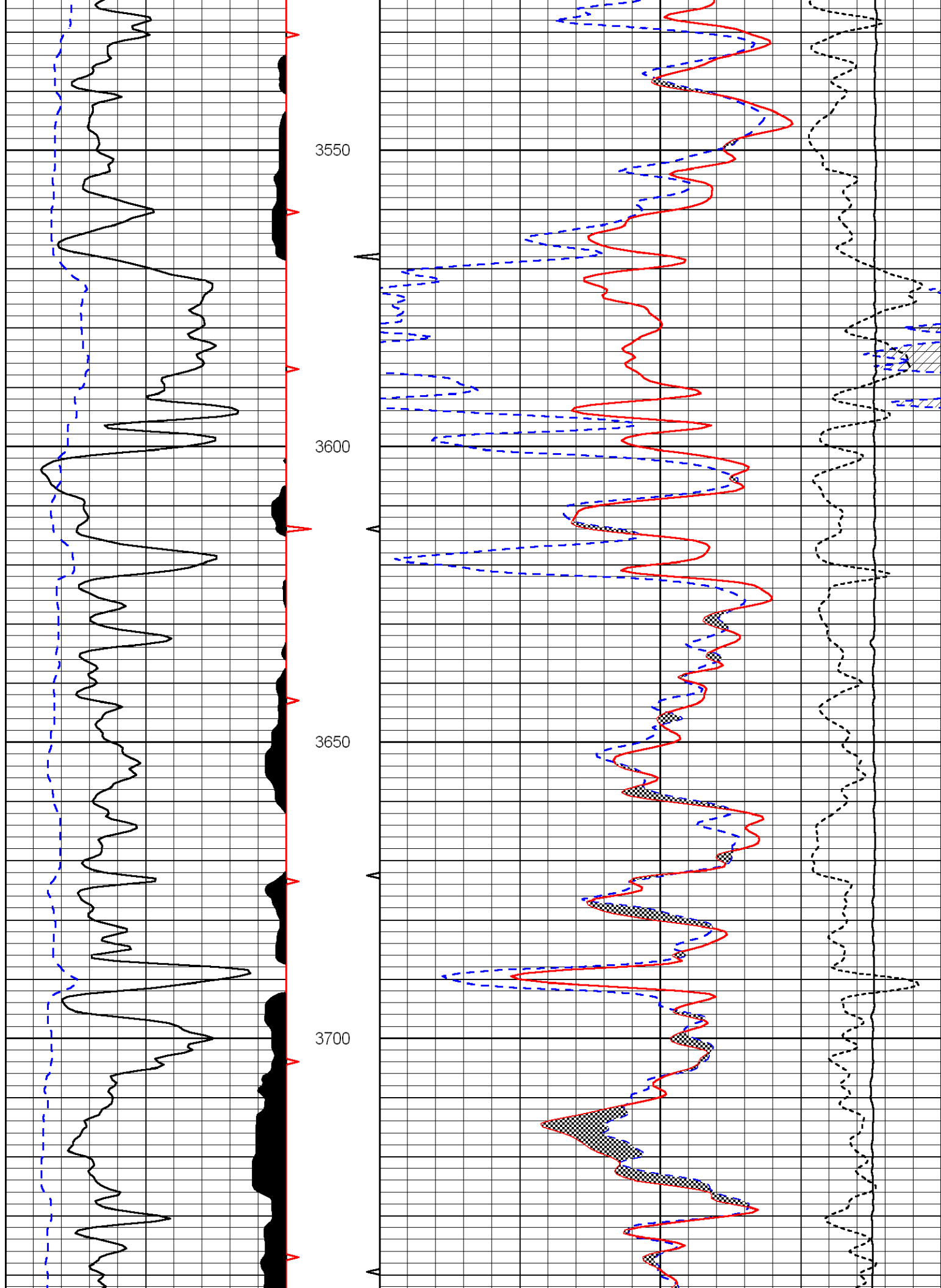


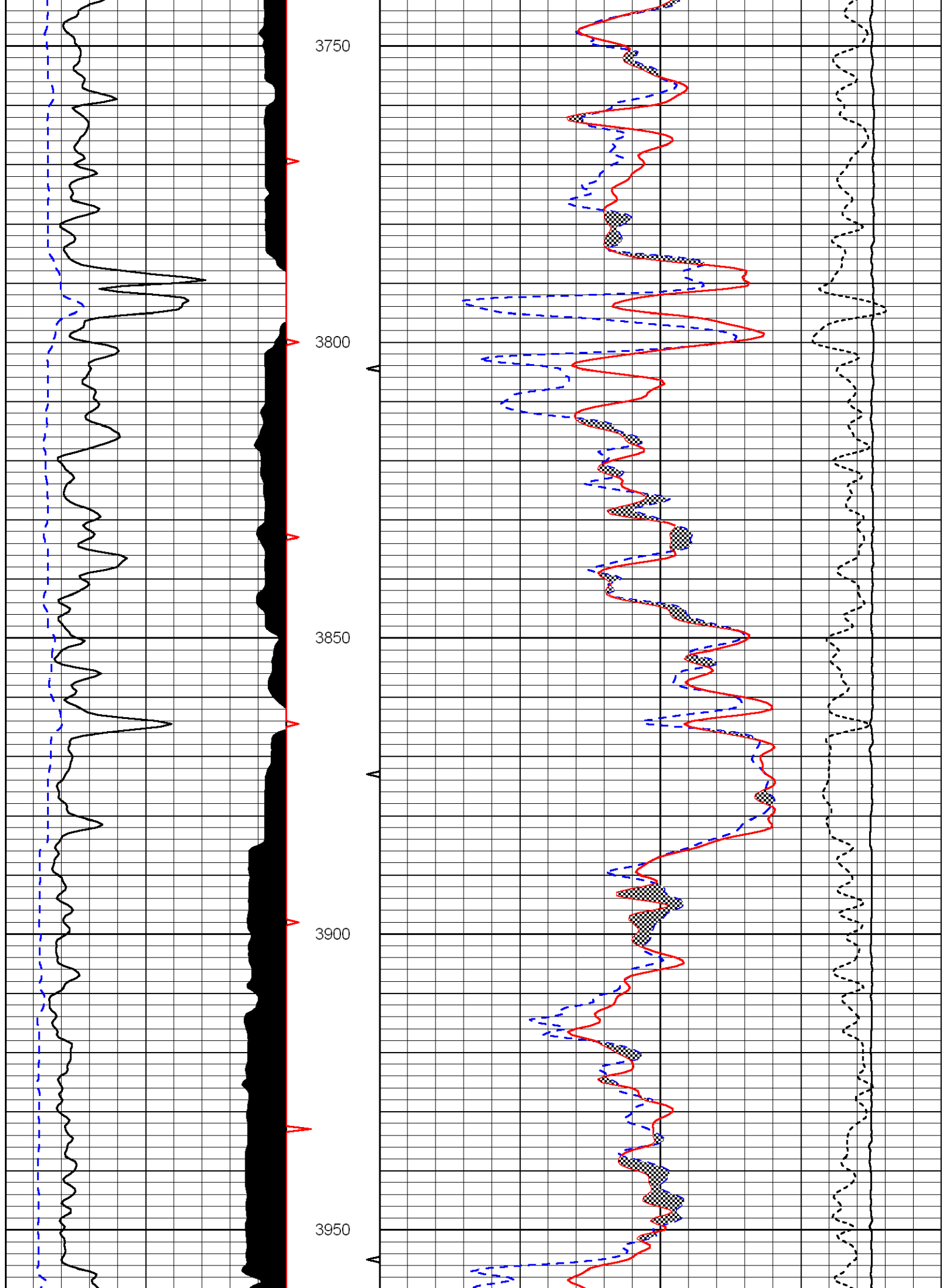


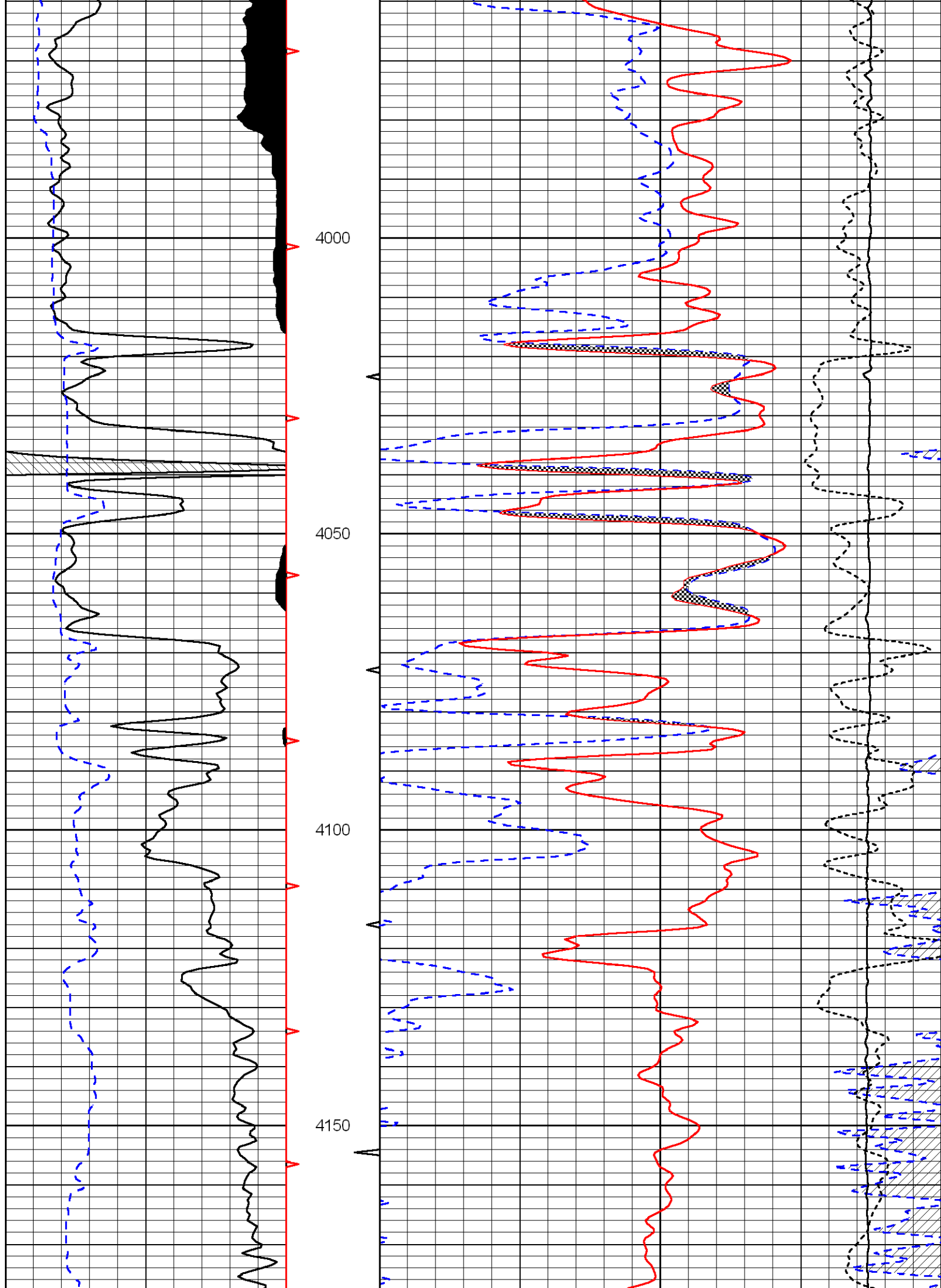


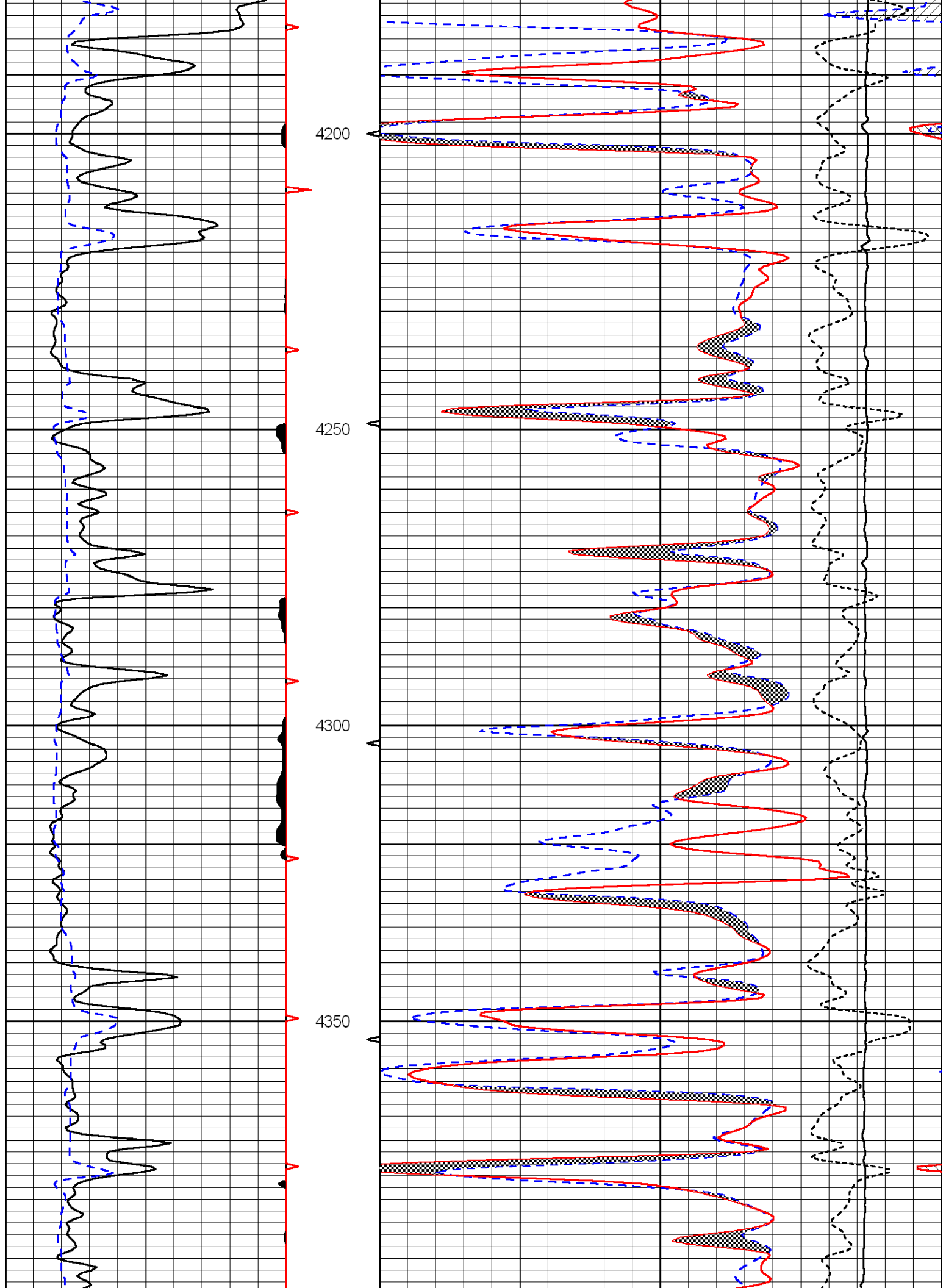


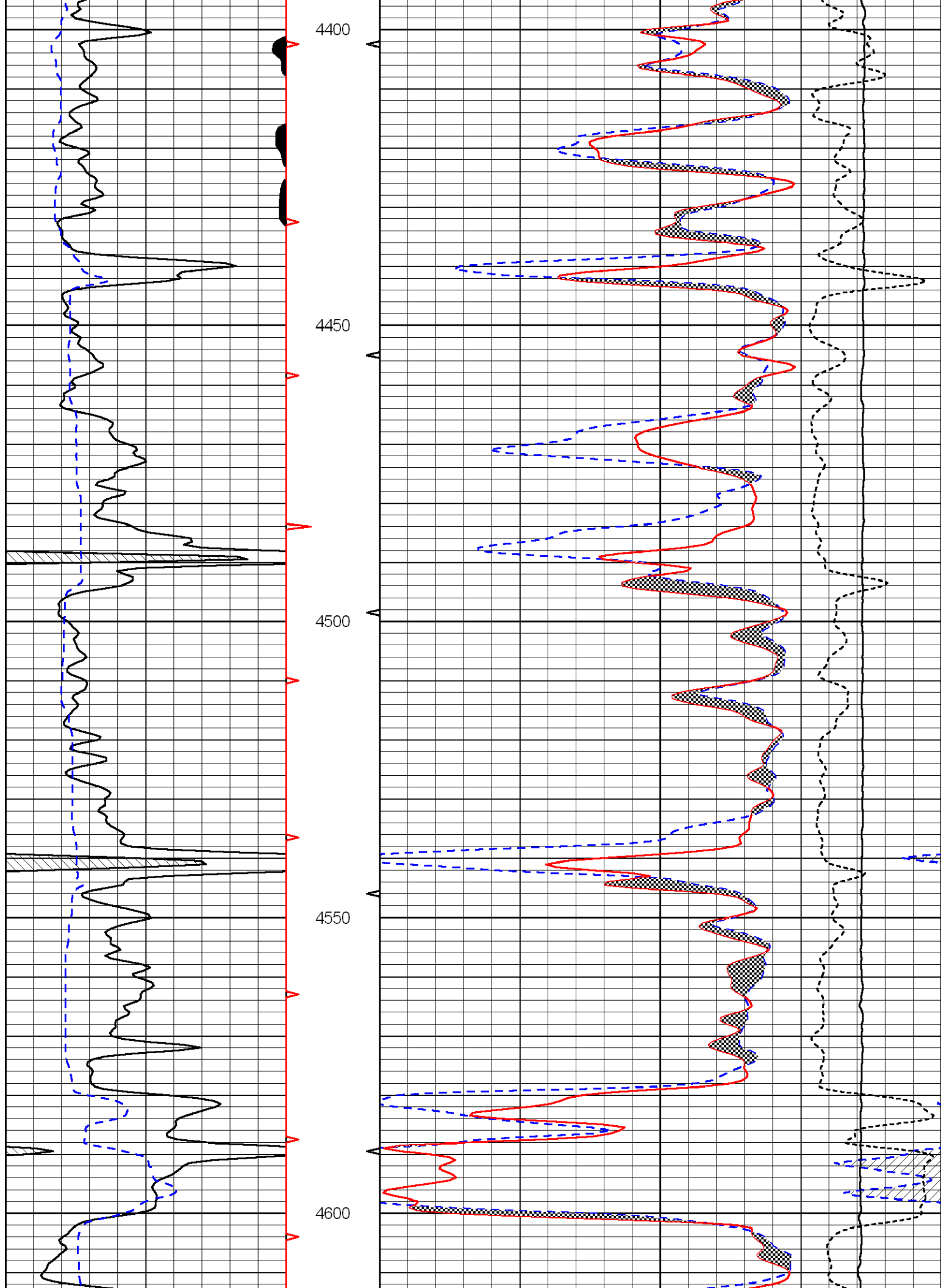


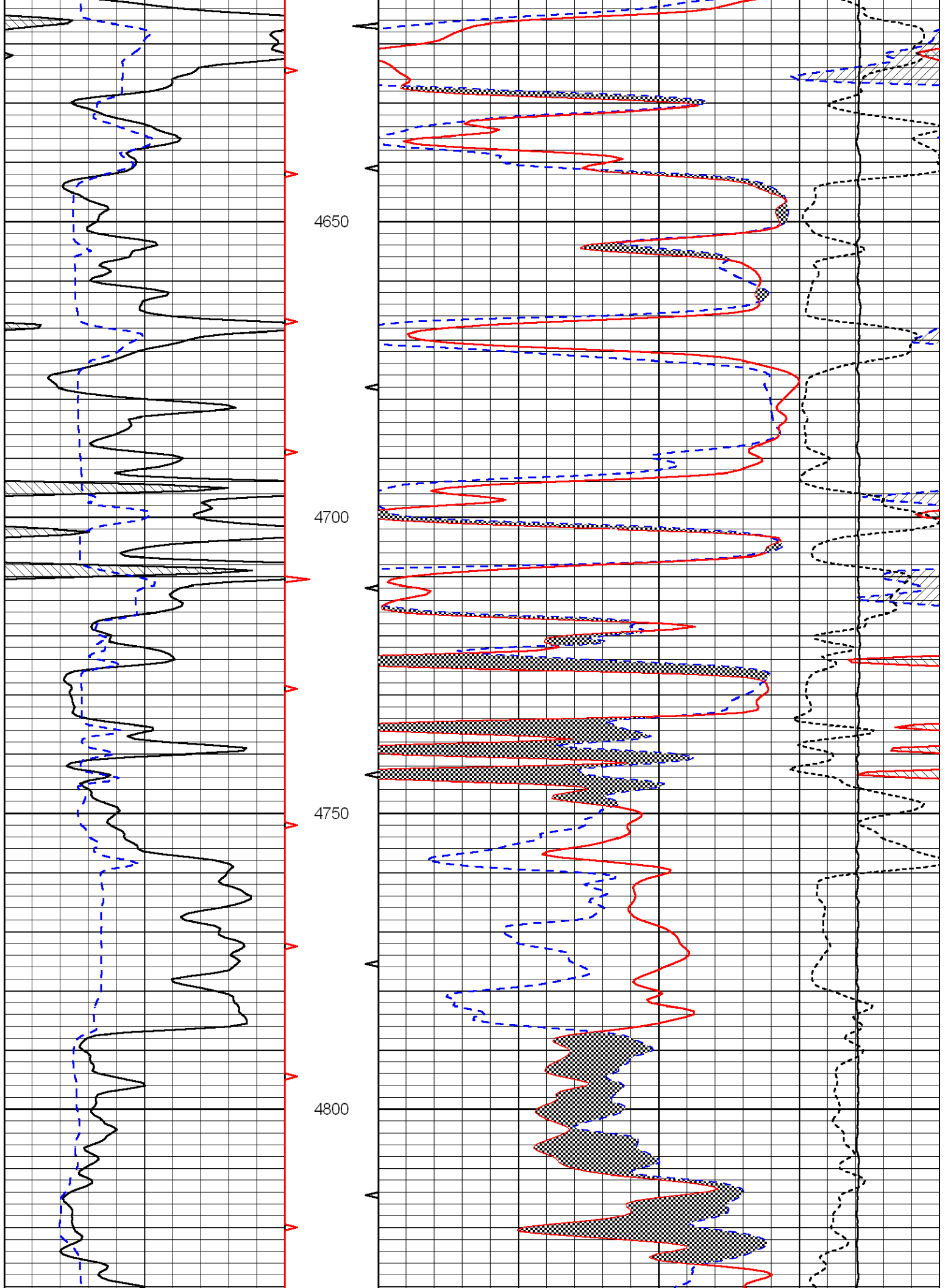


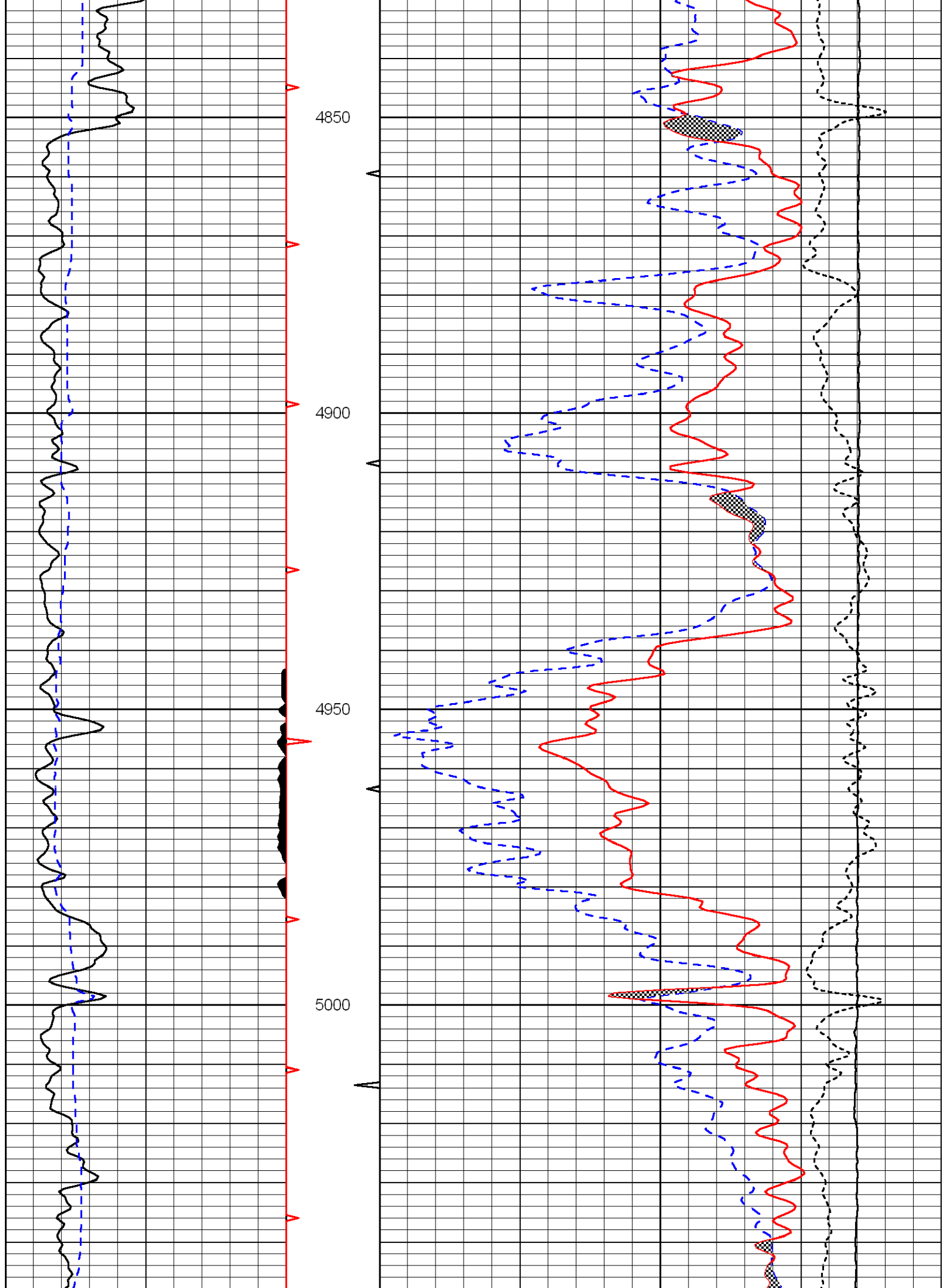


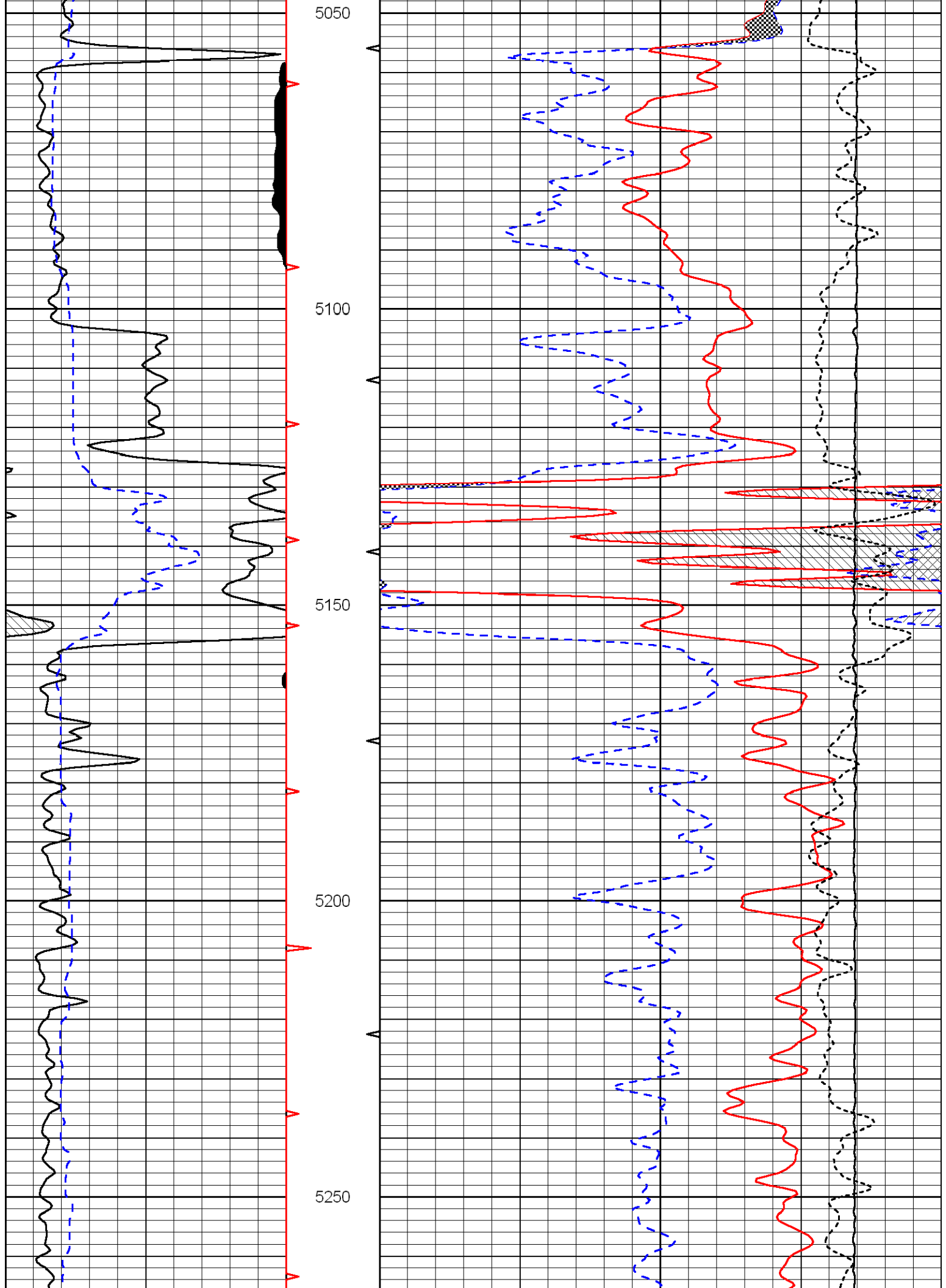


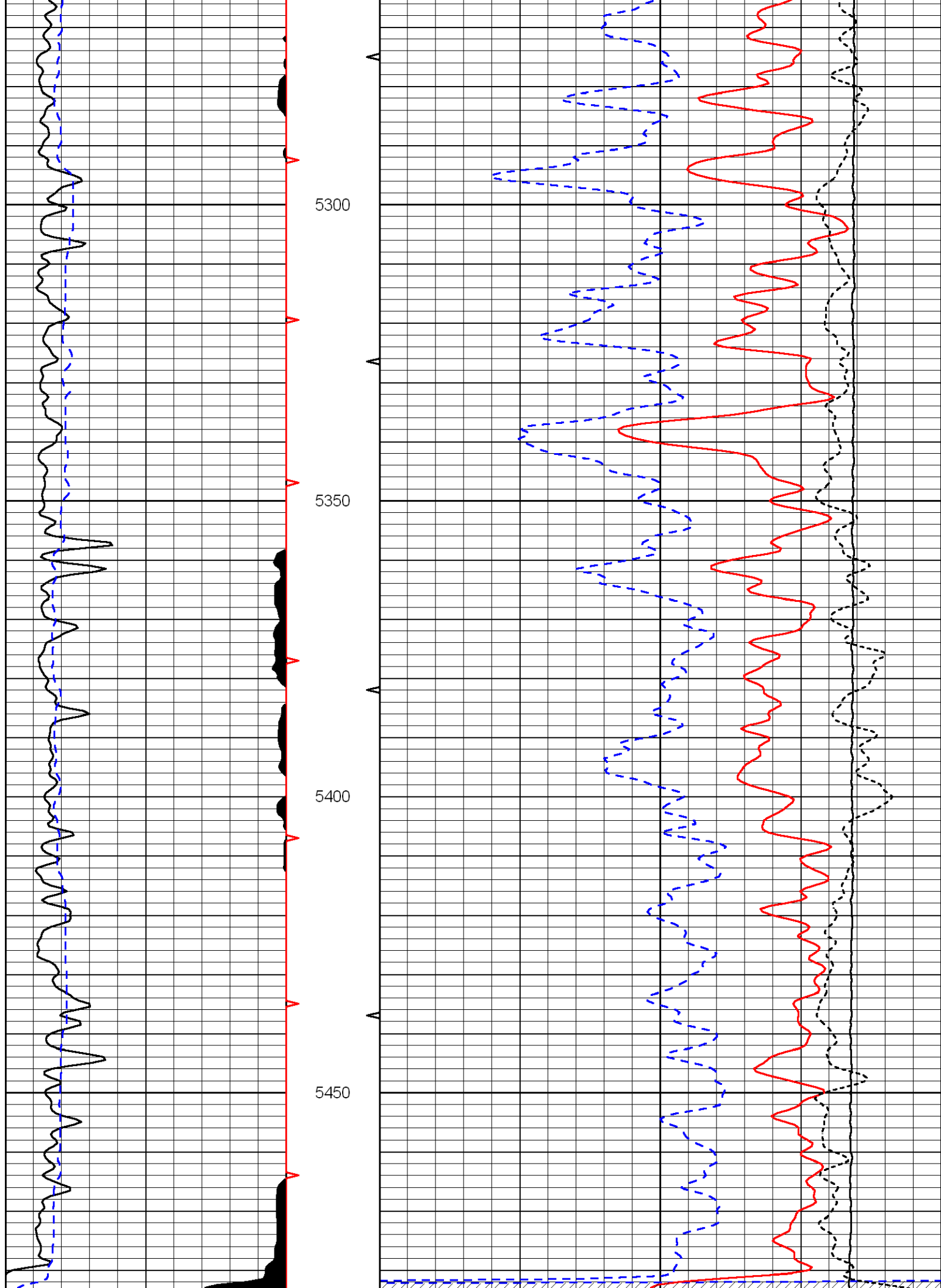


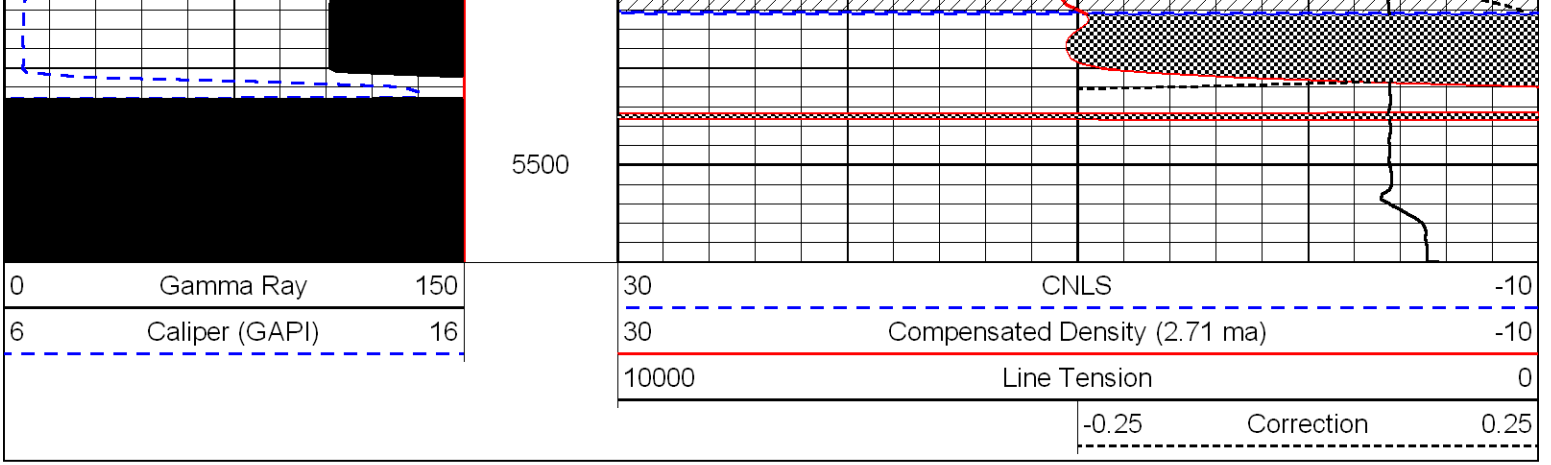






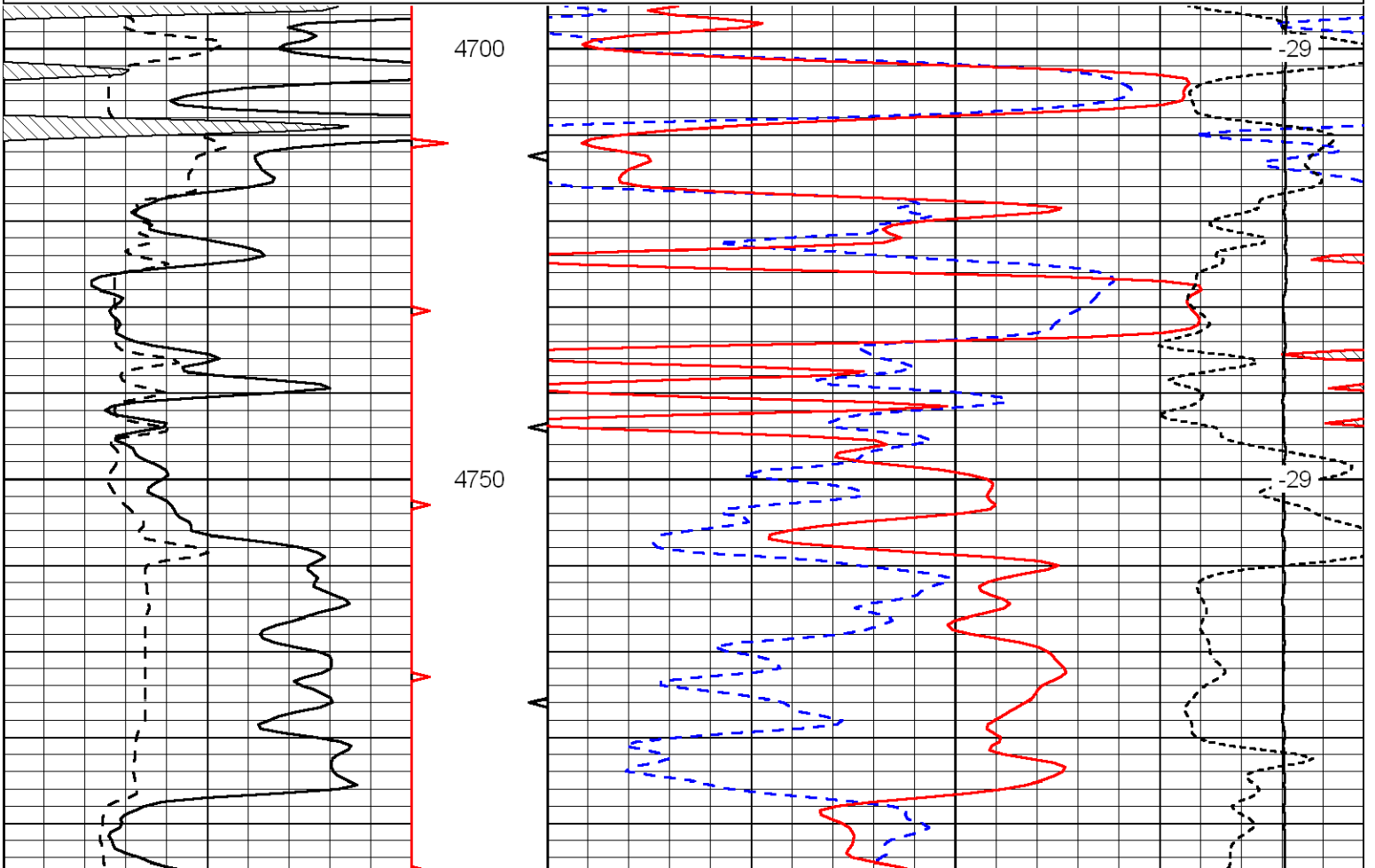
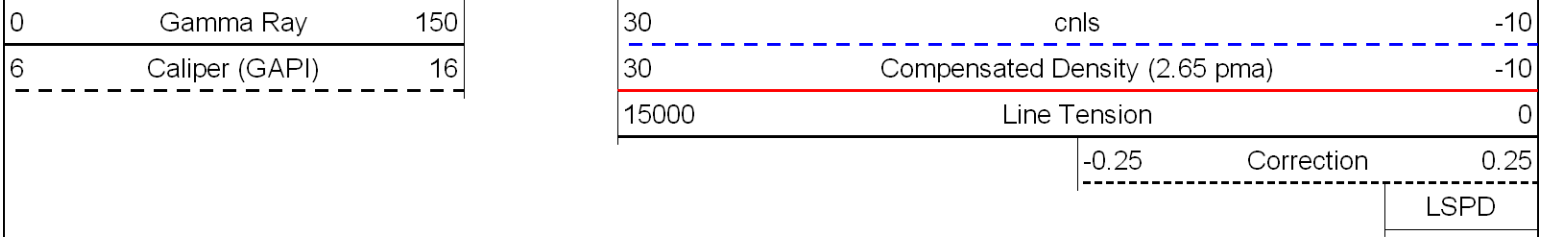


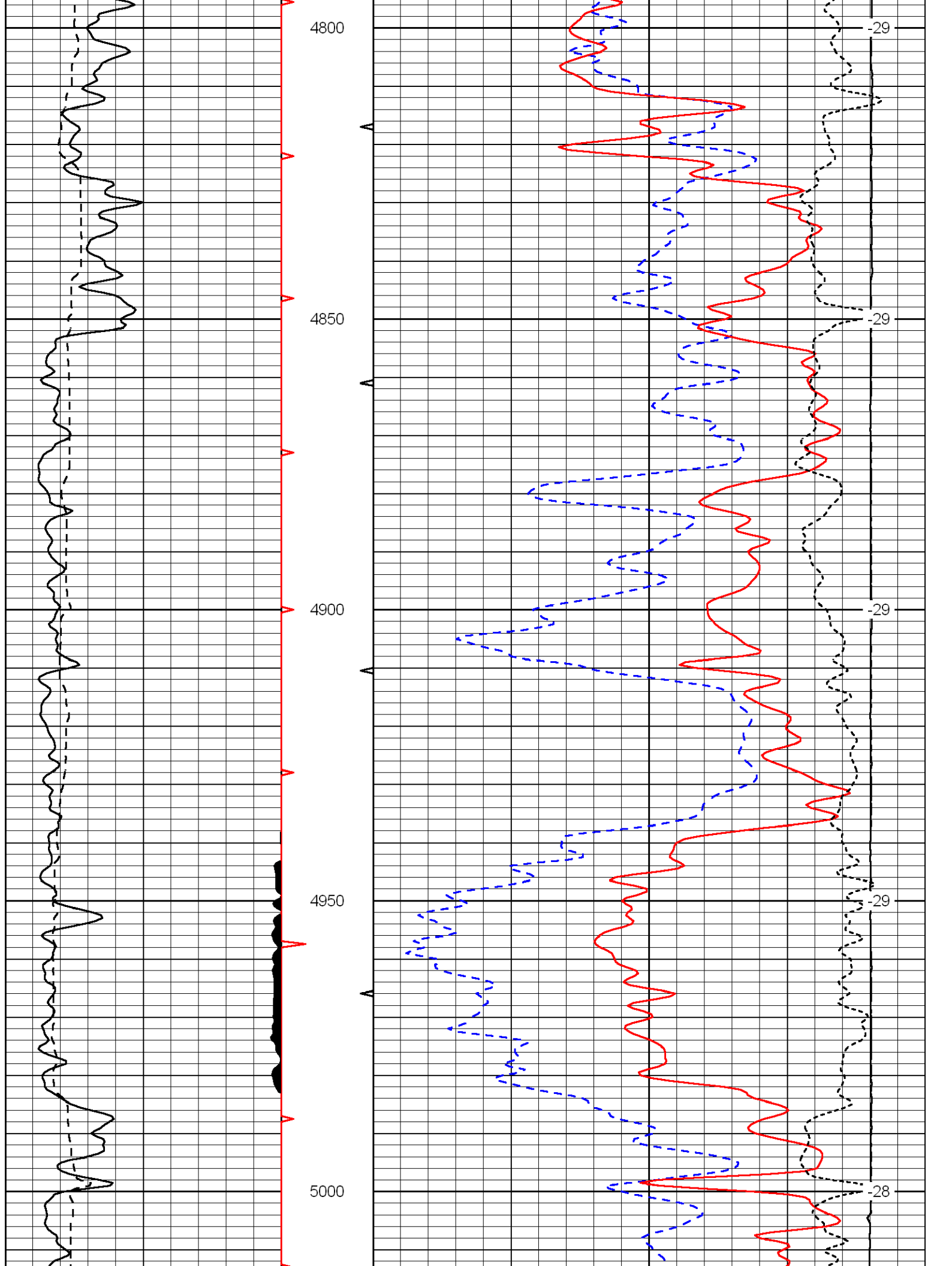


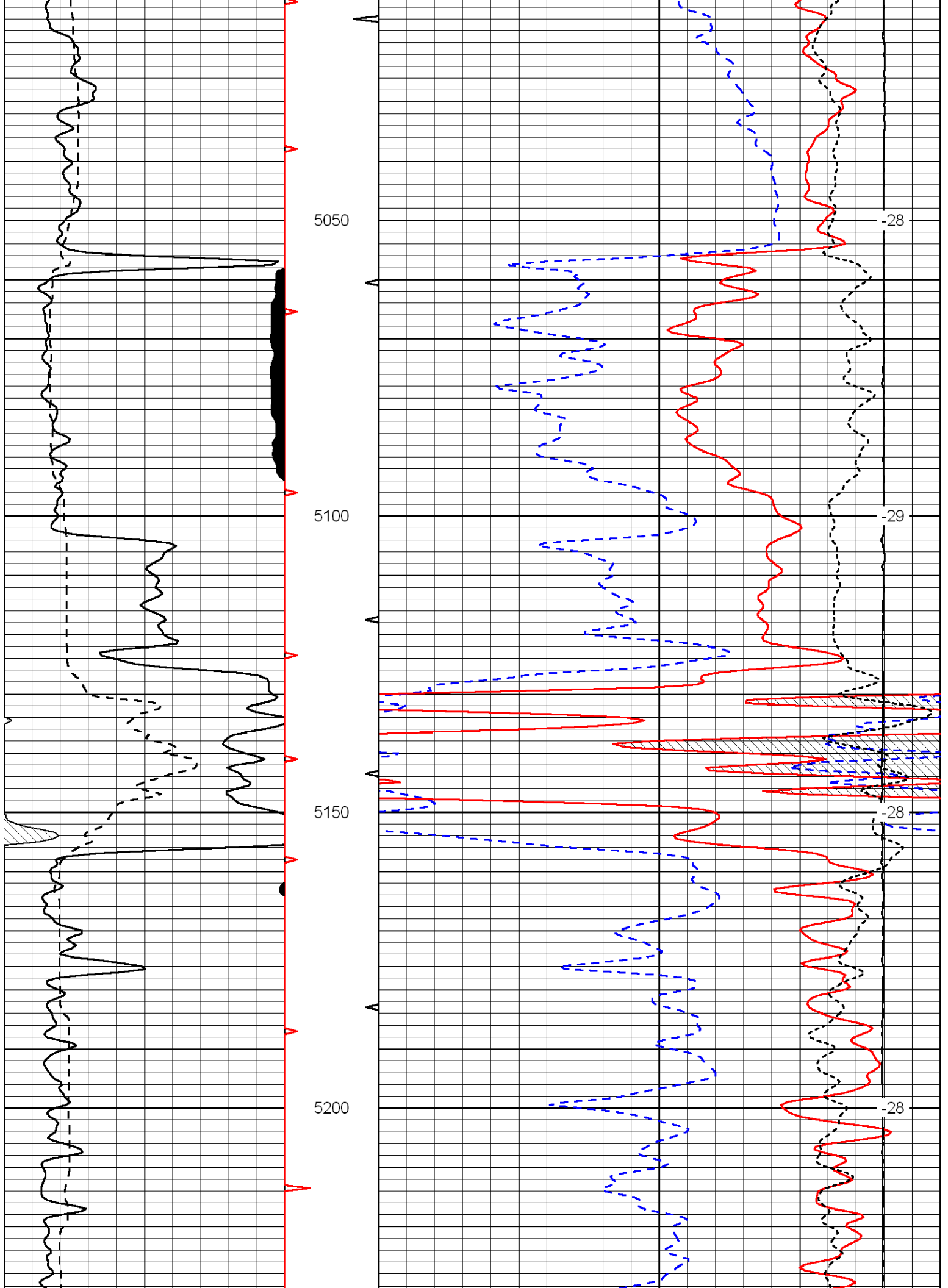


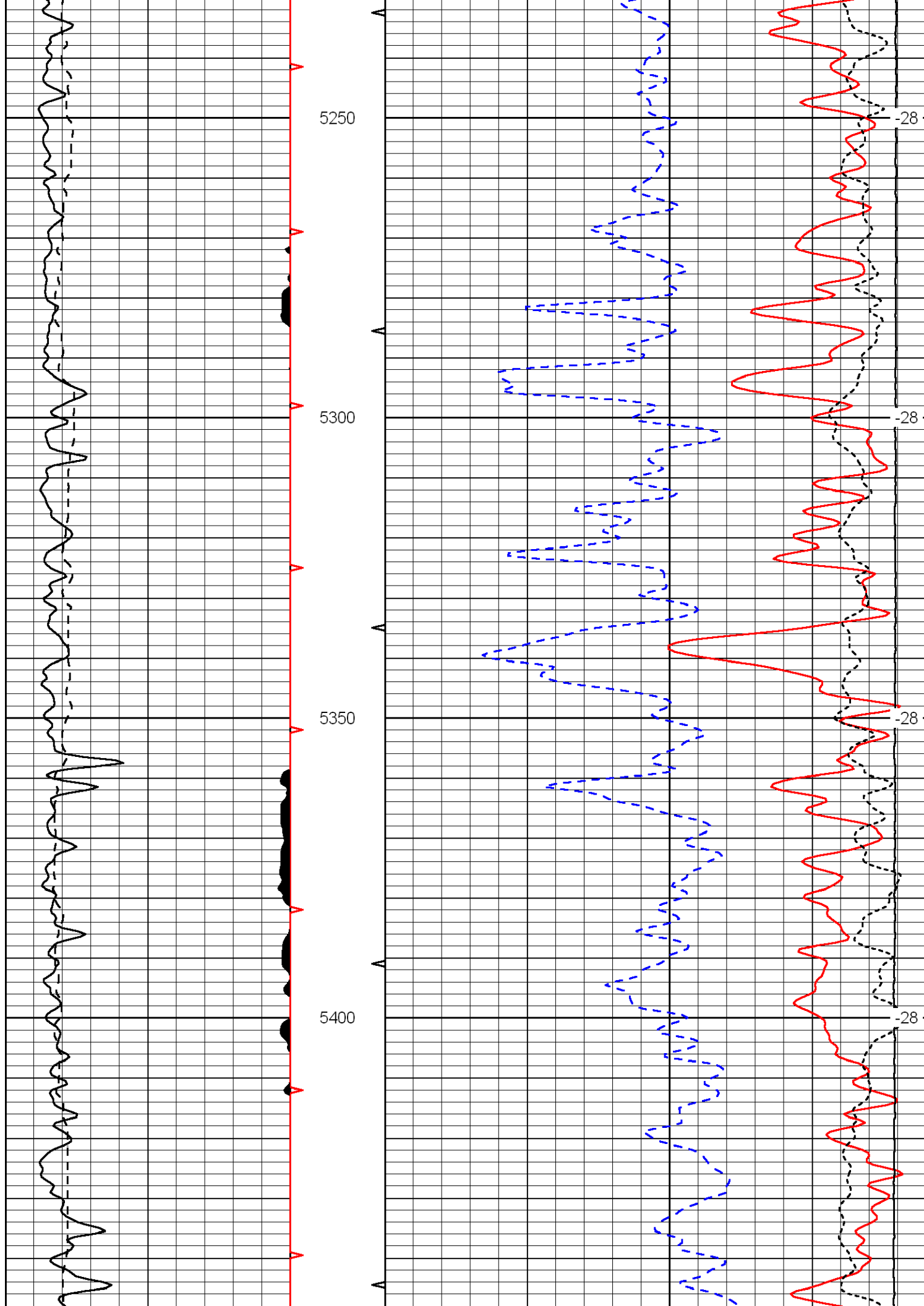
Sandstone Matrix (2.65)

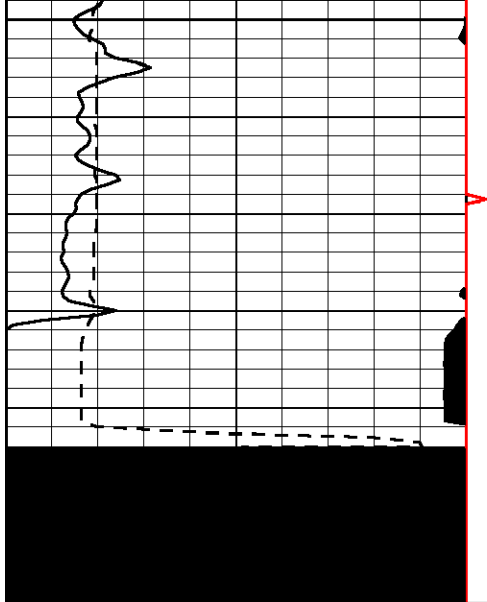
Database File: Id_anthony_1a-34hd.db
 Dataset Pathname: dil/ldsdsn
 Presentation Format: cndlss
 Dataset Creation: Sun Oct 24 03:24:02 2010
 Charted by: Depth in Feet scaled 1:240





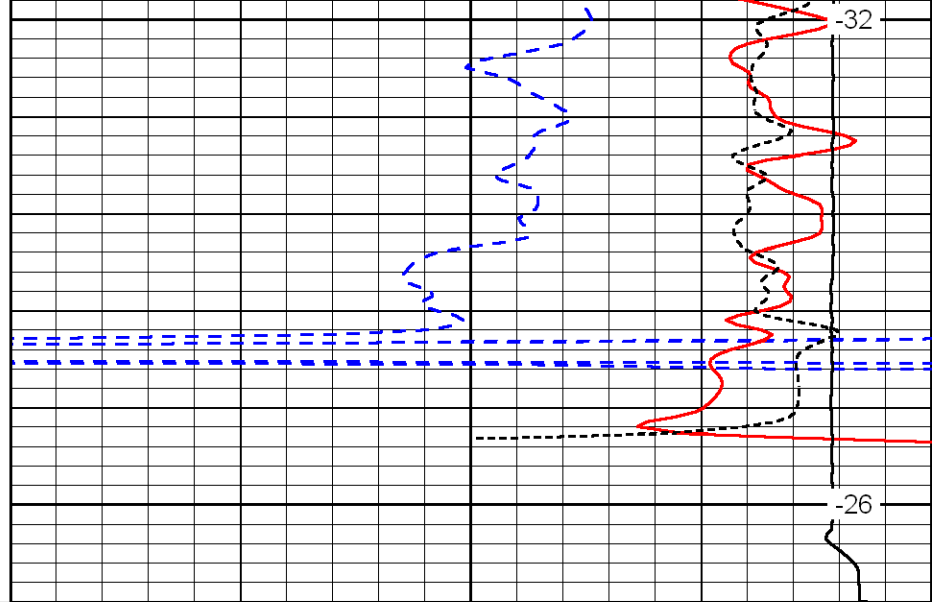






5450
5500

0	Gamma Ray	150
6	Caliper (GAPI)	16



32
26

30	cnls	-10
30	Compensated Density (2.65 pma)	-10
15000	Line Tension	0

-0.25	Correction	0.25
LSPD		