NABORS COMPLETION & PRODUCTION SERVICES CO.

DUAL INDUCTION LOG

Company	L. D. DRILLING, INC.
Well	#1-16 FLOREINE
Field	WILDCAT
County	BARTON
State	KANSAS

Company L. D. DRILLING, INC.
Well #1-16 FLOREINE
Field WILDCAT
County BARTON State KANSAS
Location: API # : 15-009-25837-0000
1785' FSL & 1151' FEL
NW - SW - NE - SE
SEC 16 TWP 18S RGE 14W

Other Services: CDL/CNL, MEL/SONIC

Permanent Datum: GROUND LEVEL Elevation 1935
Log Measured From: KELLY BUSHING 5' A.G.L.
Drilling Measured From: KELLY BUSHING

Elevation: K.B. 1940, D.F. 1938, G.L. 1935

Date	5/20/13		
Run Number	ONE		
Depth Driller	3550		
Depth Logger	3550		
Bottom Logged Interval	3548		
Top Log Interval	00		
Casing Driller	8 5/8"@930'		
Casing Logger	932		
Bit Size	7 7/8"		
Type Fluid in Hole	CHEMICAL MUD	CHLORIDES 5,000 PPM	
Density / Viscosity	8.8/54		
pH / Fluid Loss	9.5/8.8		
Source of Sample	FLOWLINE		
Rm @ Meas. Temp	.700@82F		
Rmf @ Meas. Temp	.525@82F		
Rmc @ Meas. Temp	.840@82F		
Source of Rmf / Rmc	MEASUREMENT		
Rm @ BHT	.513@112F		
Time Circulation Stopped	2 HOURS		
Time Logger on Bottom	1:00 P.M.		
Maximum Recorded Temperature	112F		
Equipment Number	4854		
Location	HAYS, KANSAS		
Recorded By	JEFF LUEBBERS		
Witnessed By	KIM SHOEMAKER		

<<< Fold Here >>>

All interpretations are opinions based on inferences from electrical or other measurements and we cannot and do not guarantee the accuracy or correctness of any interpretation, and we shall not, except in the case of gross or willful negligence on our part, be liable or responsible for any loss, costs, damages, or expenses incurred or sustained by anyone resulting from any interpretation made by any of our officers, agents or employees. These interpretations are also subject to our general terms and conditions set out in our current Price Schedule.

Comments

THANK YOU FOR USING "NABORS" HAYS, KANSAS (785) 628-6395
DIRECTIONS
(HWY 4 & 281) W. OF HOISINGTON, KS., 3S. ON BOYD RD. TO "RD. 90", 1W., 1/2S., W. INTO

NABORS COMPLETION & PRODUCTION SERVICES CO.

MAIN SECTION

SERVICES CO.

Database File: 010909ddn.db
Dataset Pathname: pass3.4
Presentation Format: dil2
Dataset Creation: Mon May 20 14:02:02 2013 by Calc SOC 120430
Charted by: Depth in Feet scaled 1:600

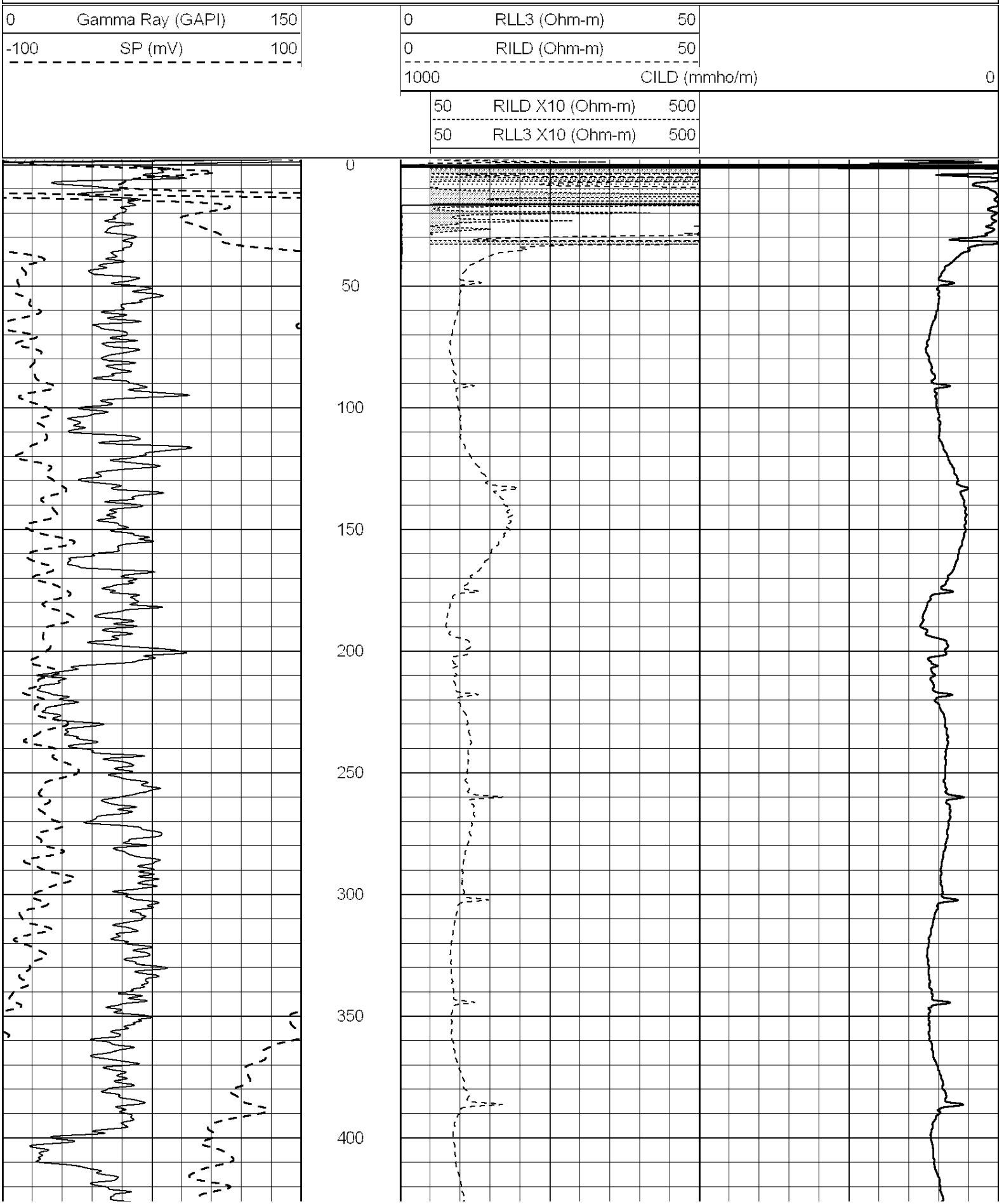

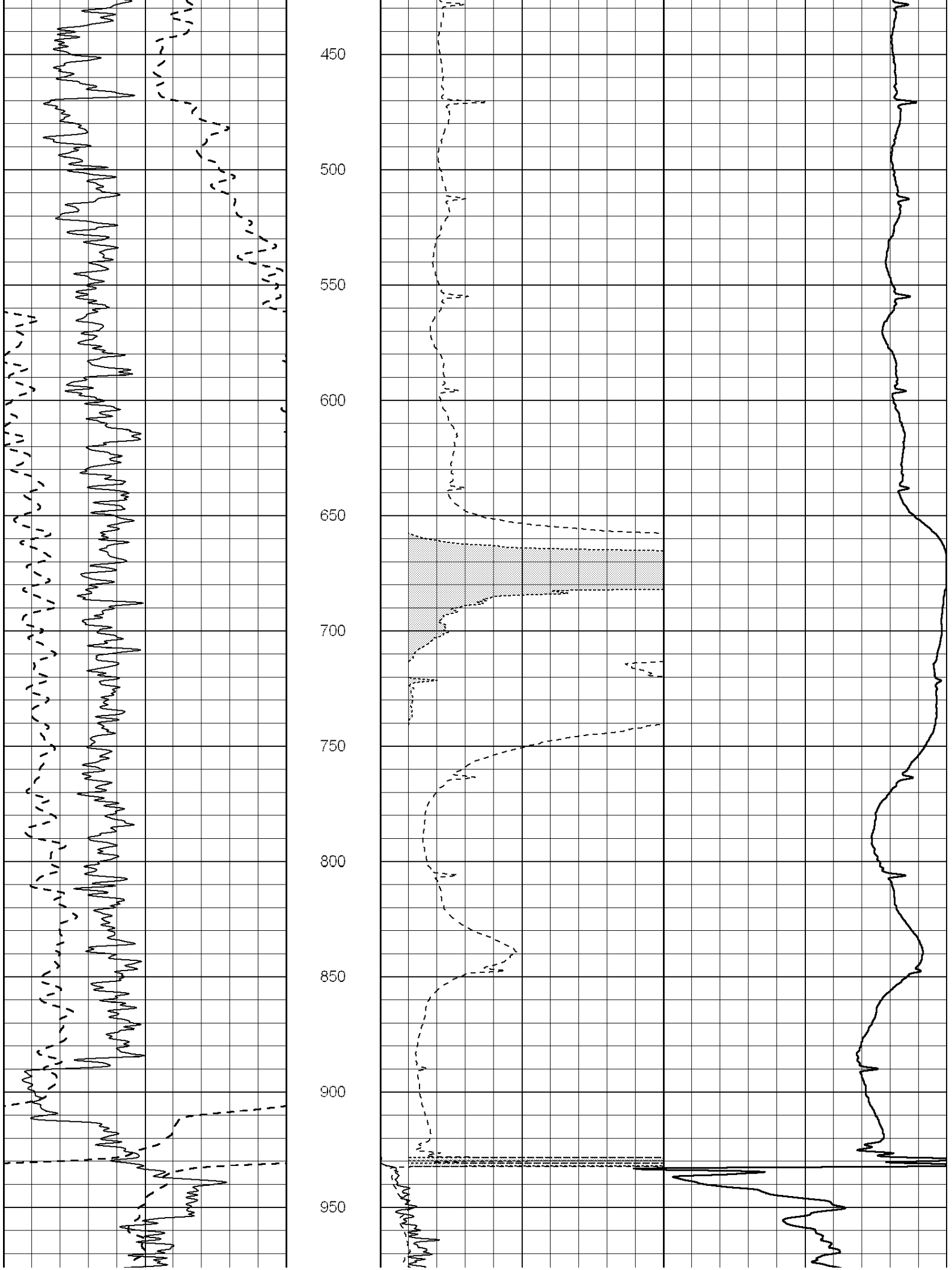
450
500
550
600
650
700
750
800
850
900
950

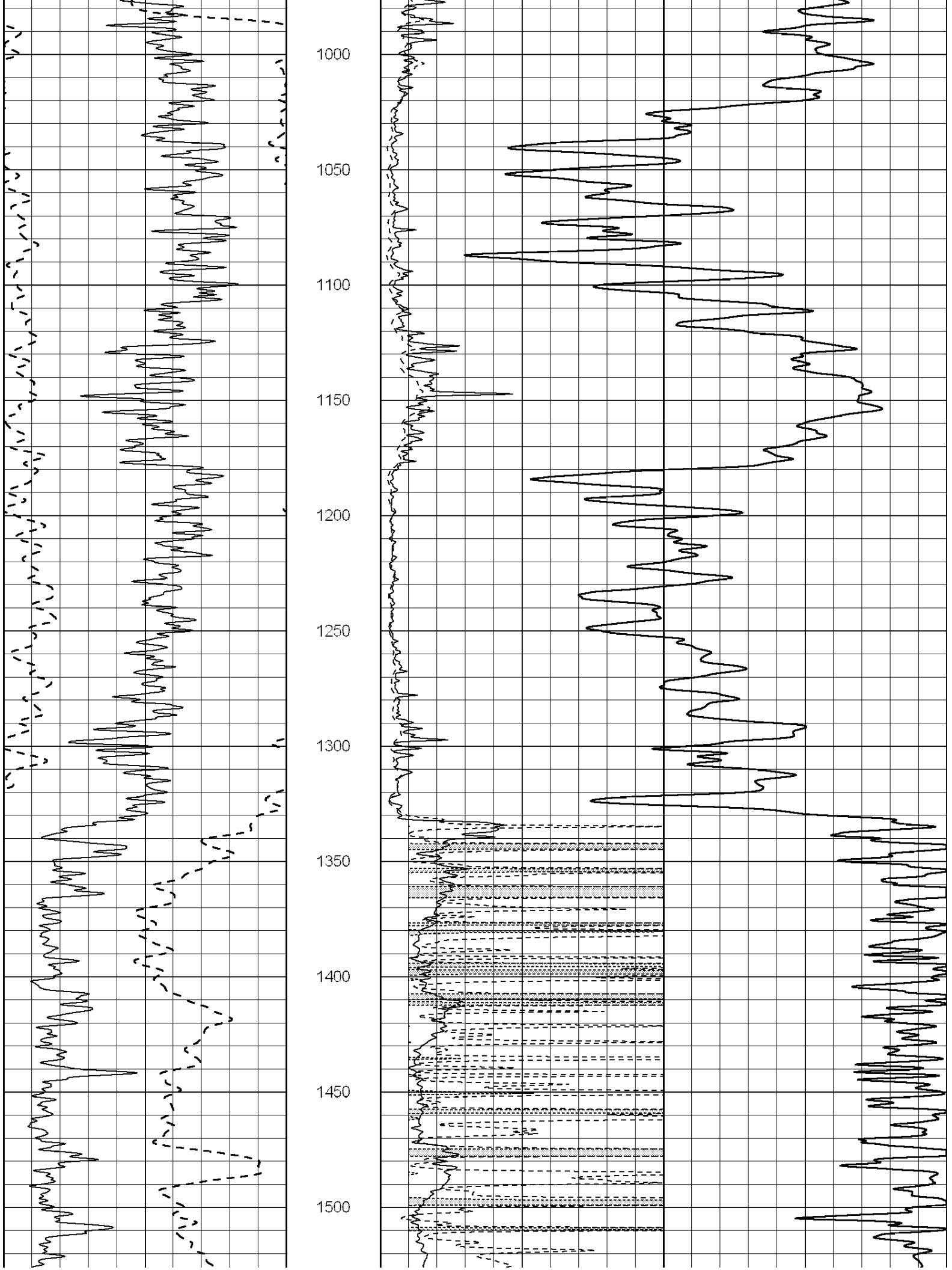
1000
1050
1100
1150
1200
1250
1300
1350
1400
1450
1500

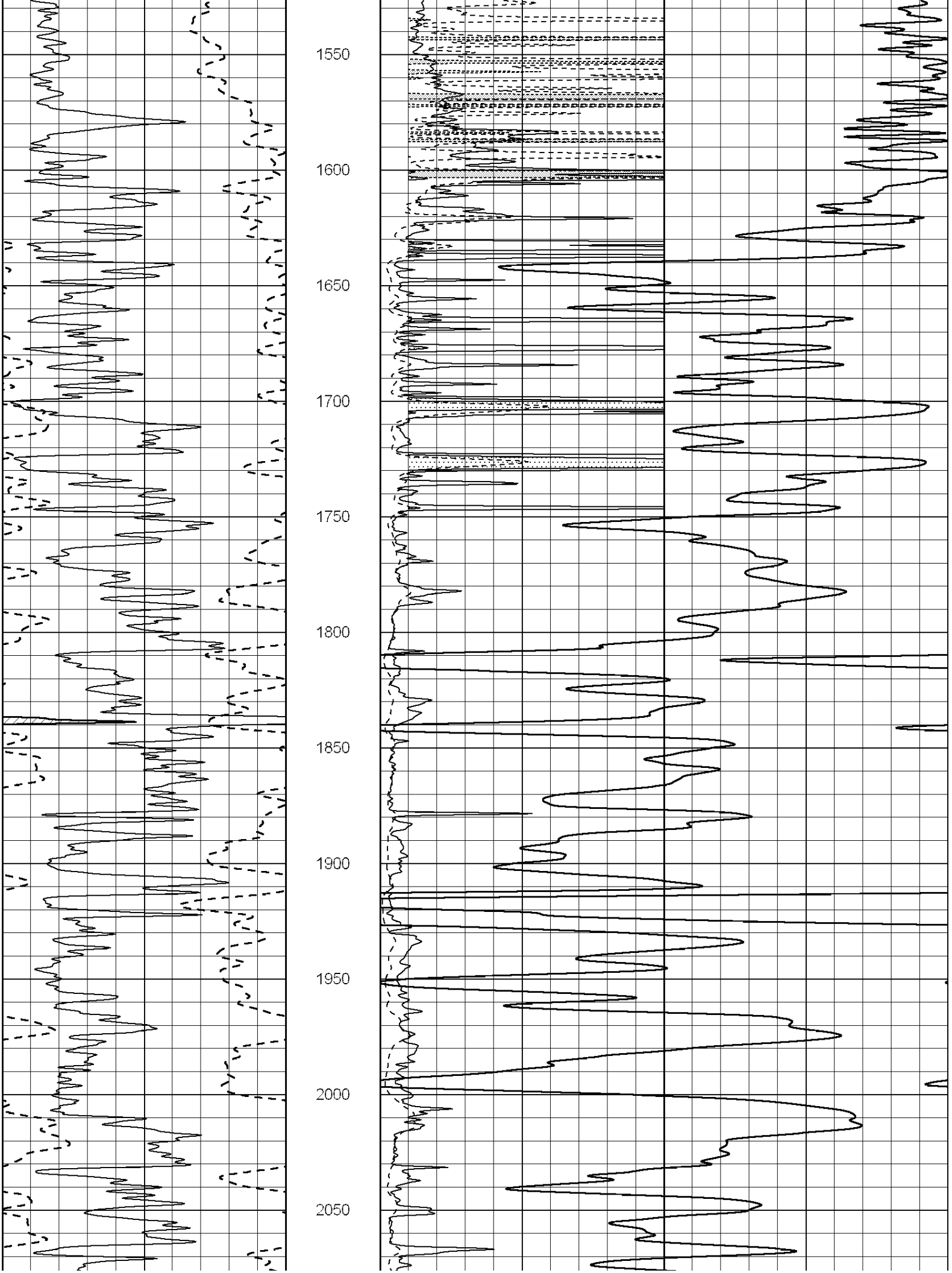
1550
1600
1650
1700
1750
1800
1850
1900
1950
2000
2050

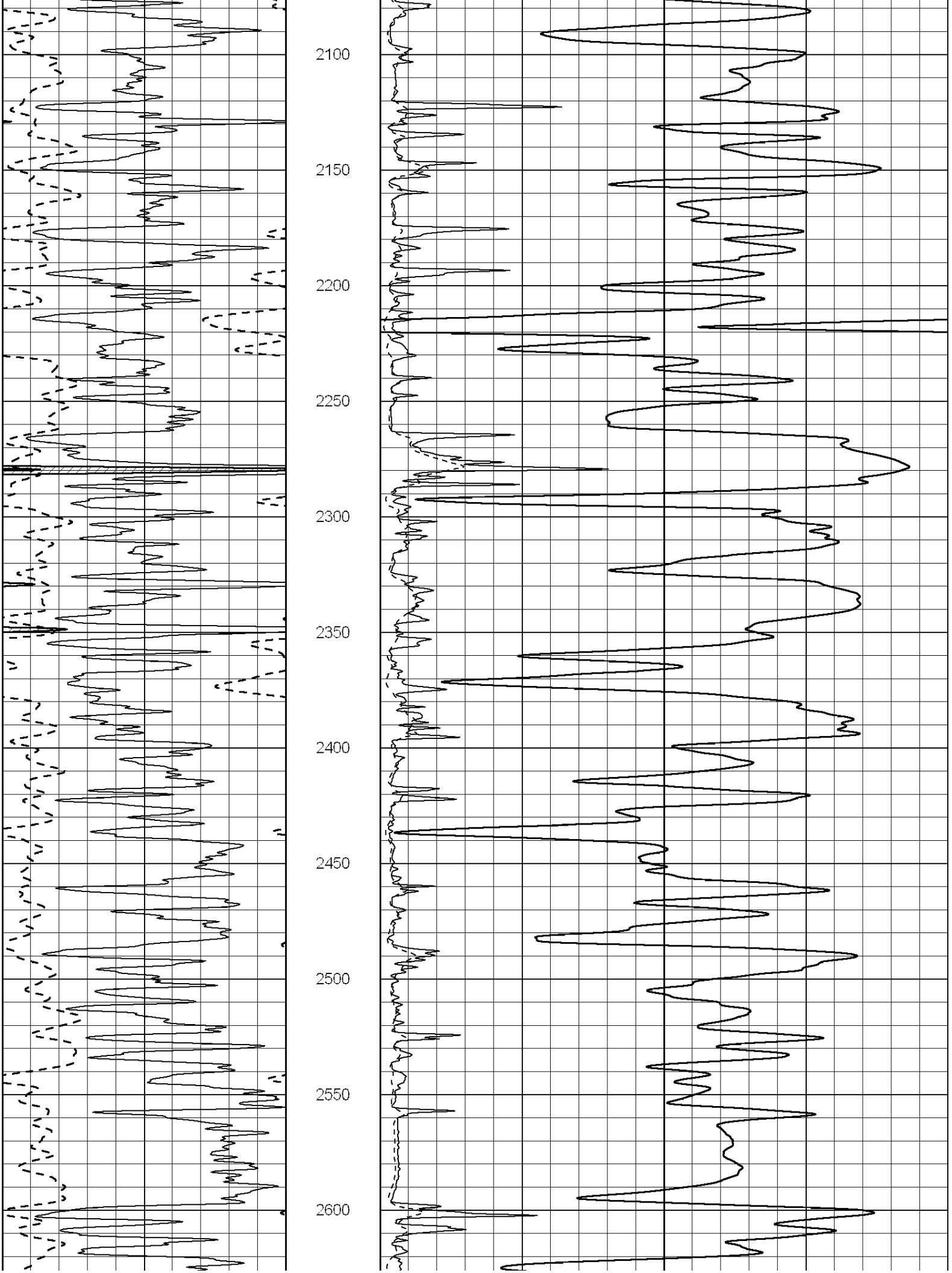
2100
2150
2200
2250
2300
2350
2400
2450
2500
2550
2600

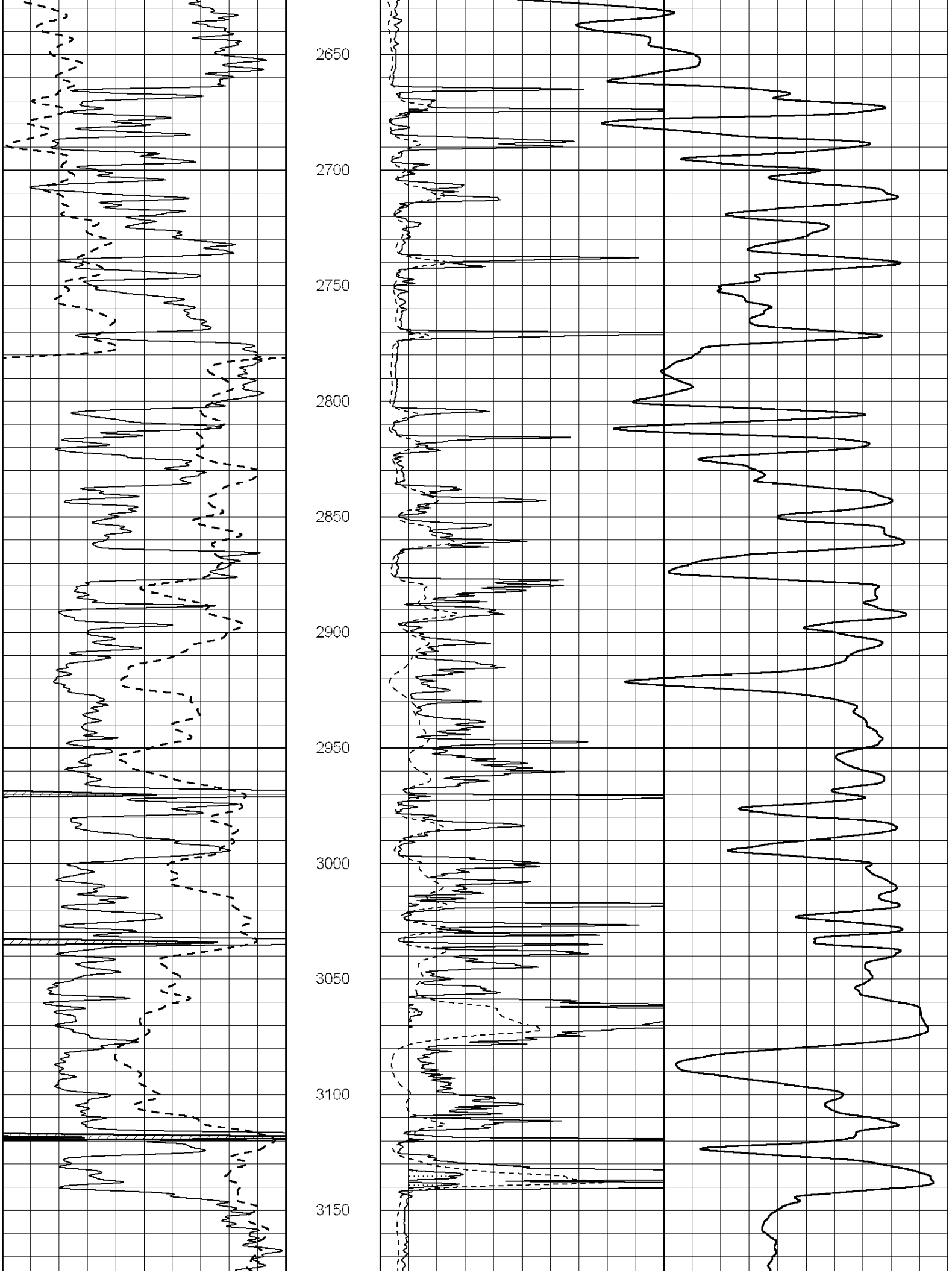
2650
2700
2750
2800
2850
2900
2950
3000
3050
3100
3150

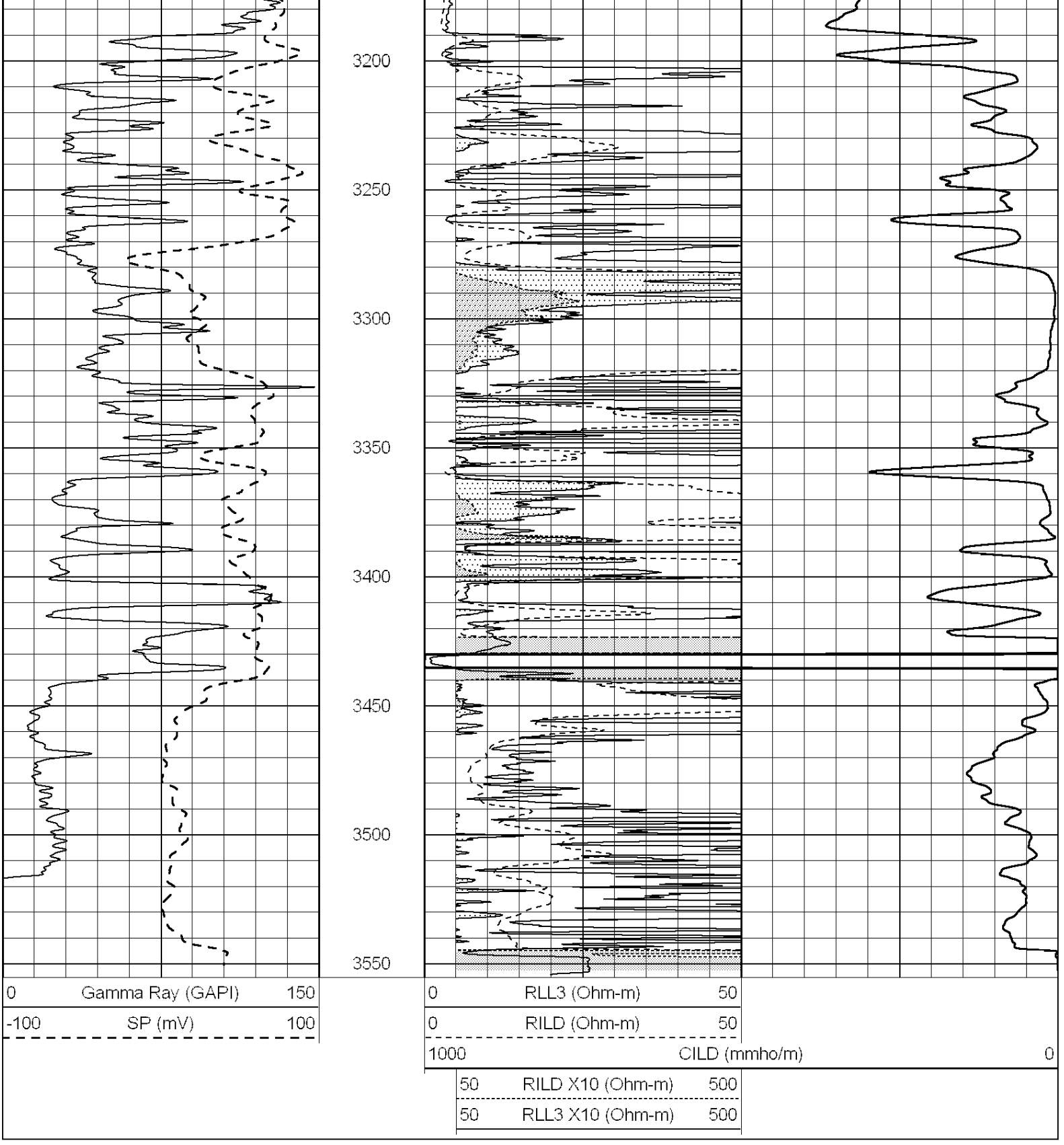

NABORS
COMPLETION & PRODUCTION SERVICES CO.

MAIN SECTION

Database File:	010909ddn.db
Dataset Pathname:	pass3.4
Presentation Format:	dil
Dataset Creation:	Mon May 20 14:02:02 2013 by Calc SOC 120430
Charted by:	Depth in Feet scaled 1:240

0	GAMMA RAY (GAPI)	150
-100	SP (mV)	100
-250	Rxo/Rt	50
0	MINMK	20

0.2	SHALLOW GUARD (Ohm-m)	2000
0.2	DEEP INDUCTION (Ohm-m)	2000
0.2	MEDIUM INDUCTION (Ohm-m)	2000

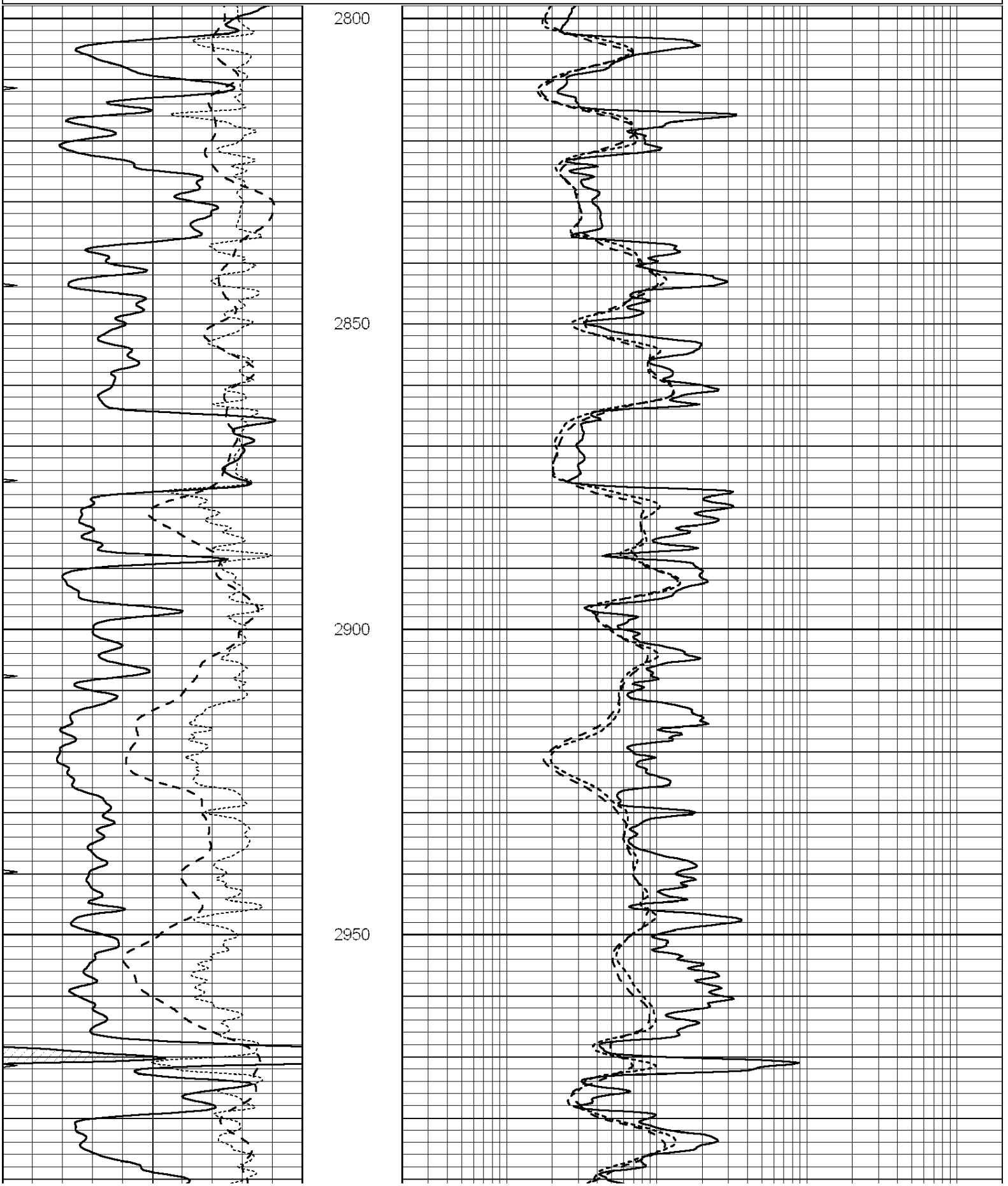

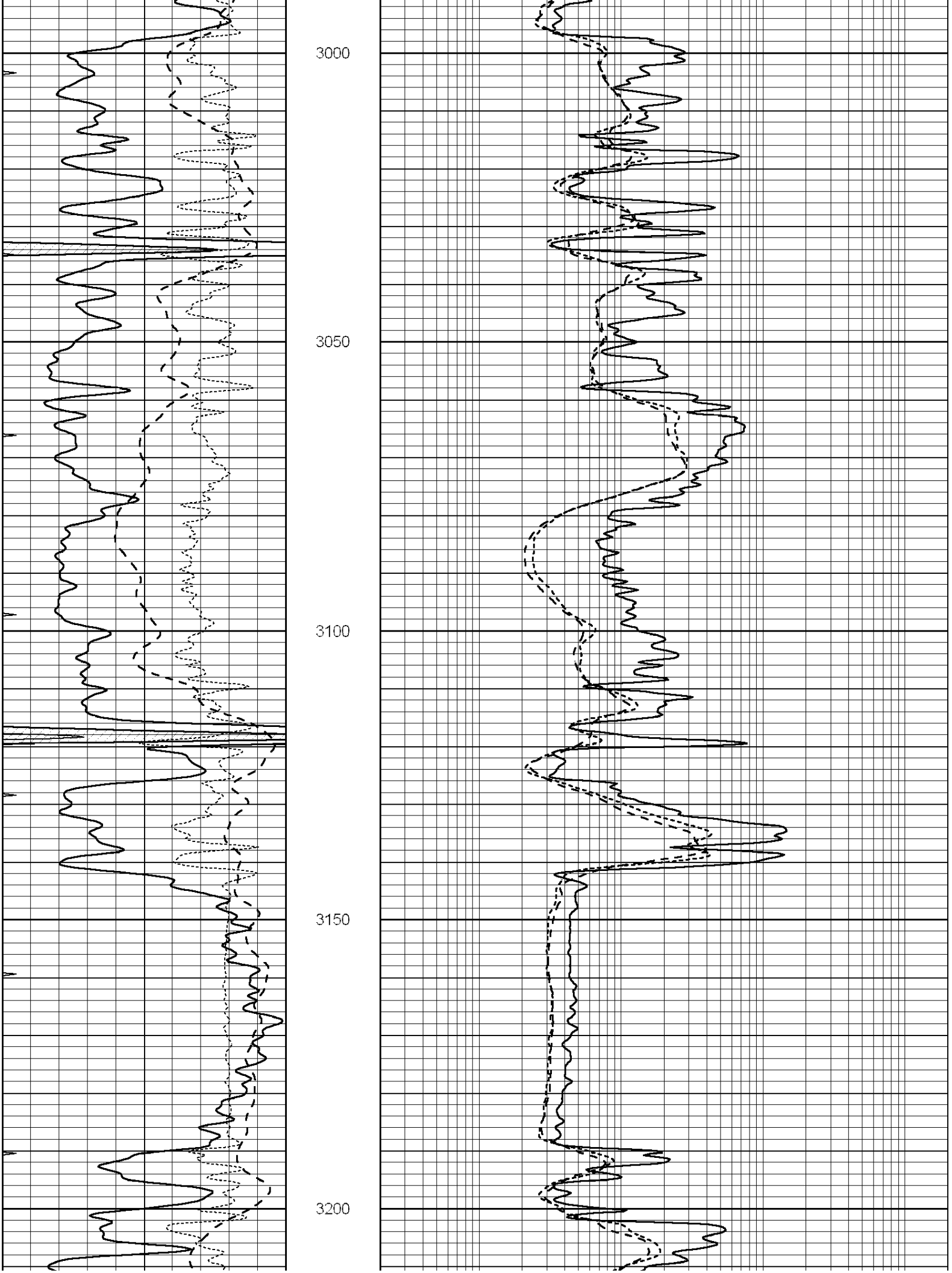
3000
3050
3100
3150
3200

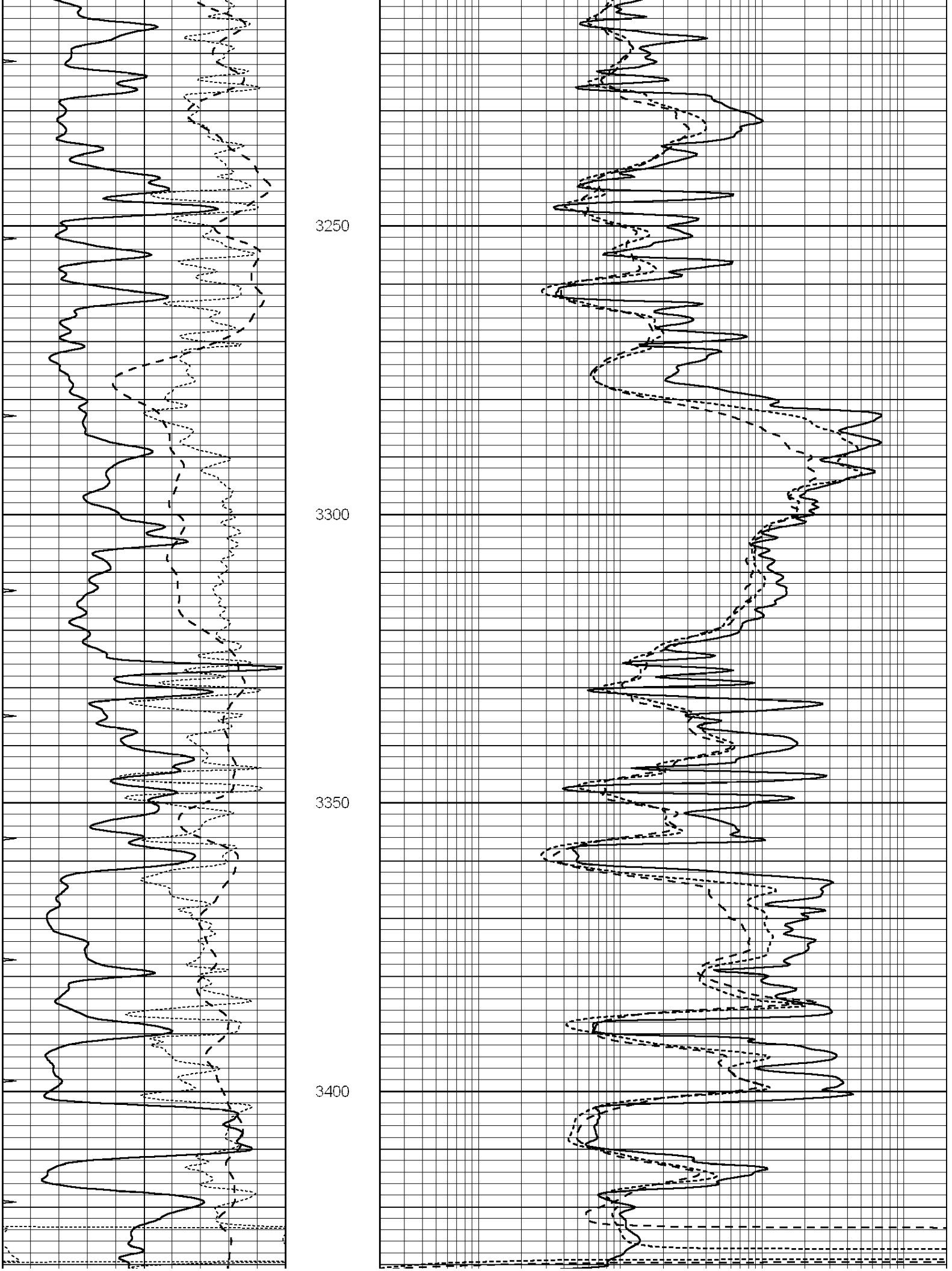
3250
3300
3350
3400



0	GAMMA RAY (GAPI)	150
-100	SP (mV)	100
-250	Rxo/Rt	50
0	MINMK	20

0.2	SHALLOW GUARD (Ohm-m)	2000
0.2	DEEP INDUCTION (Ohm-m)	2000
0.2	MEDIUM INDUCTION (Ohm-m)	2000

NABORS
COMPLETION & PRODUCTION SERVICES CO.

REPEAT SECTION

Database File:	010909ddn.db
Dataset Pathname:	pass2.4
Presentation Format:	dil
Dataset Creation:	Mon May 20 14:08:06 2013 by Calc SOC 120430
Charted by:	Depth in Feet scaled 1:240

0	GAMMA RAY (GAPI)	150
-100	SP (mV)	100
-250	Rxo/Rt	50
0	MINMK	20

0.2	SHALLOW GUARD (Ohm-m)	2000
0.2	DEEP INDUCTION (Ohm-m)	2000
0.2	MEDIUM INDUCTION (Ohm-m)	2000

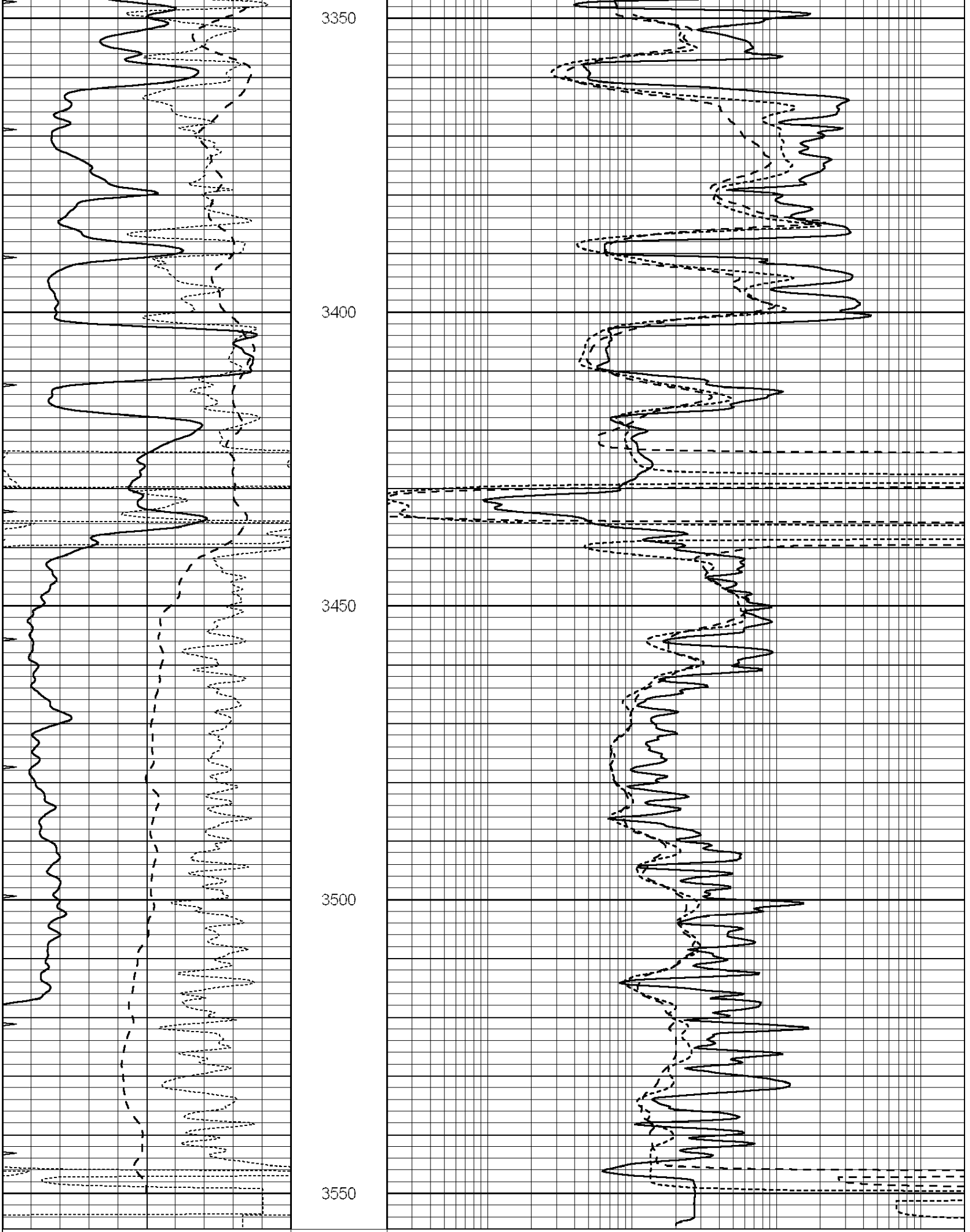
3350
3400
3450
3500
3550
0
GAMMA RAY (GAPI)
150
-100
SP (mV)
100
0.2
SHALLOW GUARD (Ohm-m)
2000
0.2
DEEP INDUCTION (Ohm-m)
2000

-250	Rxo/Rt	50
0	MINMK	20

0.2	MEDIUM INDUCTION (Ohm-m)	2000

Calibration Report

Database File: 010909ddn.db
Dataset Pathname: pass3.4
Dataset Creation: Mon May 20 14:02:02 2013 by Calc SOC 120430

Dual Induction Calibration Report

Serial-Model:	PROBE9-DILG
Surface Cal Performed:	Mon May 20 12:15:25 2013
Downhole Cal Performed:	Mon Jul 28 12:02:56 2008
After Survey Verification Performed:	Mon Jul 28 12:02:56 2008

Surface Calibration

	Readings			References			Results	
Loop:	Air	Loop		Air	Loop		m	b
Deep	-0.014	0.629	V	0.000	400.000	mmho/m	621.923	-9.000
Medium	0.039	0.728	V	0.000	464.000	mmho/m	640.000	-13.000
Internal:	Zero	Cal		Zero	Cal		m	b
Deep	0.011	0.610	V	0.000	400.000	mmho/m	667.135	-7.256
Medium	0.005	0.712	V	0.000	464.000	mmho/m	655.677	-3.102

Downhole Calibration

	Readings			References			Results	
	Zero	Cal		Zero	Cal		m'	b'
Deep	0.000	0.000	mmho/m	14.508	388.384	mmho/m	1.000	0.000
Medium	0.000	0.000	mmho/m	166.367	504.400	mmho/m	1.000	0.000
LL3		7.500	V		1400.000	Ohm-m		
		0.000	V		20.000	Ohm-m		
		-7.200	V		4000.000	mmho-m		

After Survey Verification

	Readings			Targets			Results	
	Zero	Cal		Zero	Cal		m'	b'
Deep	0.000	0.000	mmho/m	0.000	0.000	mmho/m	0.000	0.000
Medium	0.000	0.000	mmho/m	0.000	0.000	mmho/m	0.000	0.000
LL3		1.000	Ohm-m		1.000	Ohm-m		
		0.000	Ohm-m		0.000	Ohm-m		
		1.000	mmho-m		1.000	mmho-m		

Litho Density Calibration Report

Serial: 006 Model: PRB

Master Calibration

Performed Sun Aug 15 09:48:41 2010

	Background	Magnesium	Aluminum	Sandstone	
Window 1	1686.6	11612.8	3932.0	12718.8	cps
Window 2	1531.4	9204.7	3267.8	9851.9	cps
Window 3	1198.3	4733.6	1952.5	4920.6	cps
Window 4	317.3	321.2	325.9	303.6	cps
Long Space	0.0	7673.3	1736.4	8320.4	cps
Short Space	1.7	2548.5	1657.2	2628.8	cps
Rho		1.7100	2.5900	1.3800	g/cc
Pe		0.0000	2.5700	1.5500	

Rib Angle	: 43.8	Rib Slope	: 0.961	Density/Spine Ratio	: 0.569
Spine Angle	: 73.8	Spine Slope	: 3.453	Spine Intercept	: -18.1

Before Survey Verification — Performed Wed Dec 31 18:00:00 1969

Window 1	0.0	0.0	0.0	0.0	cps
Window 2	0.0	0.0	0.0	0.0	cps
Window 3	0.0	0.0	0.0	0.0	cps
Window 4	0.0	0.0	0.0	0.0	cps
Long Space	0.0	0.0	0.0	0.0	cps
Short Space	0.0	0.0	0.0	0.0	cps
Measured Rho		0.0000	0.0000	0.0000	g/cc
Measured Correction		0.0000	0.0000	0.0000	g/cc
Measured Pe			0.0000	0.0000	

After Survey Verification — Performed Wed Dec 31 18:00:00 1969

Window 1	0.0	0.0	0.0	0.0	cps
Window 2	0.0	0.0	0.0	0.0	cps
Window 3	0.0	0.0	0.0	0.0	cps
Window 4	0.0	0.0	0.0	0.0	cps
Long Space	0.0	0.0	0.0	0.0	cps
Short Space	0.0	0.0	0.0	0.0	cps
Measured Rho		0.0000	0.0000	0.0000	g/cc
Measured Correction		0.0000	0.0000	0.0000	g/cc
Measured Pe			0.0000	0.0000	

Compensated Neutron Calibration Report

Serial Number: 070808
Tool Model: Probe

PRE-SURVEY VERIFICATION

Detector	Readings	Measured	Target
Short Space	cps		
Long Space	cps	pu	pu

POST-SURVEY VERIFICATION

Detector	Readings	Measured	Target
Short Space	cps		
Long Space	cps	pu	pu

Gamma Ray Calibration Report

Serial Number:	070559	
Tool Model:	OPEN_GR	
Performed:	Mon Apr 15 10:30:52 2013	
Calibrator Value:	1.0	GAPI
Background Reading:	0.0	cps
Calibrator Reading:	1.0	cps
Sensitivity:	0.3500	GAPI/cps