CORNISH
WIRELINE SERVICES, INC.
CHANUTE, KANSAS

# GAMMA RAY NEUTRON COMPLETION LOG

Company POSTROCK ENERGY CORP.
Well FAIL, IVAN #10-2
Field CHEROKEE BASIN CBM
County WILSON
State KANSAS

Company POSTROCK ENERGY CORP.
Well FAIL, IVAN #10-2
Field CHEROKEE BASIN CBM
County WILSON State KANSAS

Location: API # : 15-205-27957-00-00
1727' FNL & 790' FWL
SW NE SW NW
SEC 10 TWP 29S RGE 17E

Other Services
OPEN HOLE
7-27-11

Permanent Datum GL Elevation 916'
Log Measured From GL
Drilling Measured From GL

Elevation
K.B.
D.F.
G.L. 916'

| | | | |
|---|---|---|---|
| Date | 8-15-2011 | | |
| Run Number | 2 NW | | |
| Depth Driller | 1175' | | |
| Depth Logger | 1167.4' | | |
| Top Log Interval | 0 | | |
| Bottom Logged Interval | 1166.4' | | |
| Fluid Level | FULL | | |
| Type Fluid | WATER | | |
| Production Casing | 5.5" @ TD | @ | @ |
| Max. Recorded Temp. | | | |
| Estimated Cement Top | | | |
| Calculated Cement Top | | | |
| Amount & Type Cement | | | |
| Amount & Type Admix | | | |
| Drilling Contractor | | | |
| Equipment Number | 105 | | |
| Location | | | |
| Recorded By | GORMLEY, R. | | |
| Witnessed By | MICHELS, J. | | |

<<< Fold Here >>>

All interpretations are opinions based on inferences from electrical or other measurements and we cannot and do not guarantee the accuracy or correctness of any interpretation, and we shall not, except in the case of gross or willful negligence on our part, be liable or responsible for any loss, costs, damages, or expenses incurred or sustained by anyone resulting from any interpretation made by any of our officers, agents or employees. These interpretations are also subject to our general terms and conditions set out in our current Price Schedule.

Comments

THANK YOU

| Sensor | Offset (ft) | Schematic | Description | Len (ft) | OD (in) | Wt (lb) |
|---|---|---|---|---|---|---|
| | | 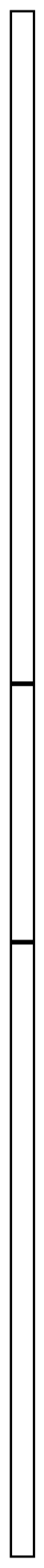 | GR-TITAN_169 (TIT169_001)<br>Titan 1 11/16" Gamma Ray | 4.75 | 1.69 | 20.00 |
| GR | 7.59 | | | | | |
| | | | CCL-TITAN_169 (TIT169)<br>Titan 1 11/16" Logging CCL | 1.83 | 1.69 | 7.50 |
| CCL | 5.05 | | | | | |
| | | | NEU-TITAN_169 (TIT169_001)<br>Titan 1 11/16" Neutron | 4.33 | 1.69 | 20.00 |
| NEU | 0.63 | | | | | |

Dataset: fail, ivan #10-2.db: field/well/run1/pass1
Total Length: 10.92 ft
Total Weight: 47.50 lb
O.D. 1.69 in

| | |
|---|---|
| Database File: | g:\fail, ivan #10-2.db |
| Dataset Pathname: | pass1 |
| Presentation Format: | gr-n-ccl |
| Dataset Creation: | Mon Aug 15 12:41:07 2011 by Log Std Casedhole 07122 |
| Charted by: | Depth in Feet scaled 1:240 |

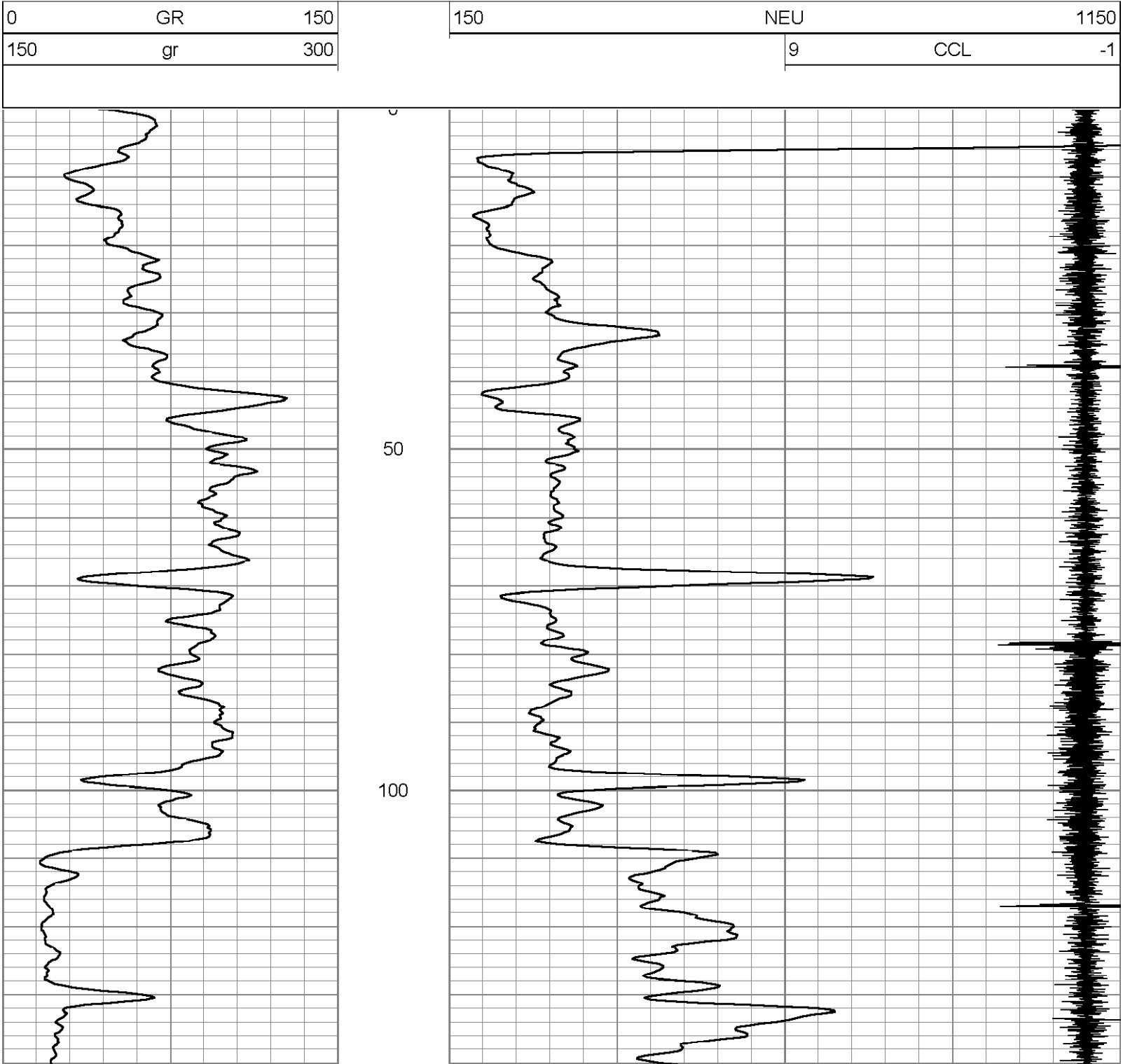

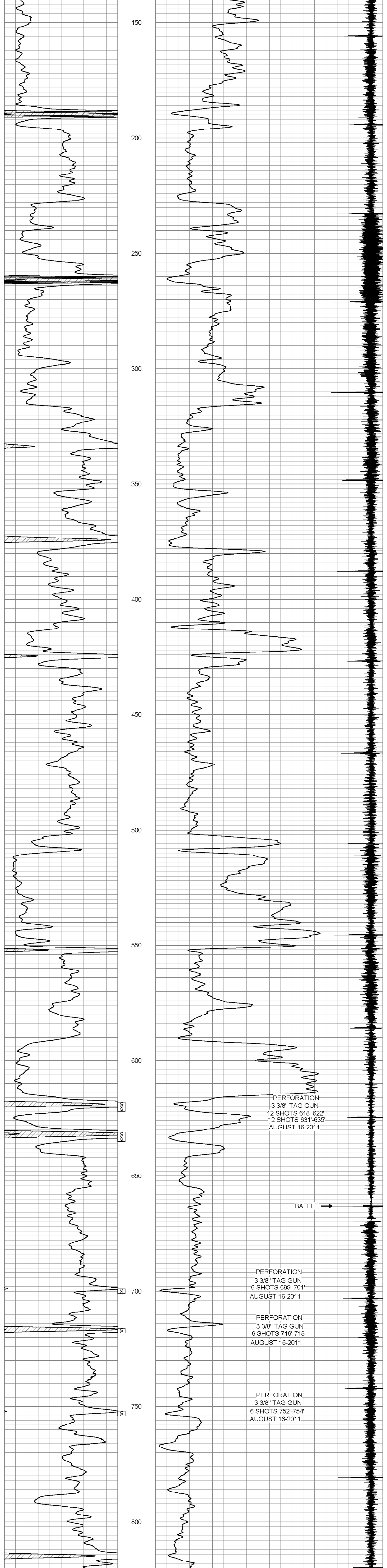

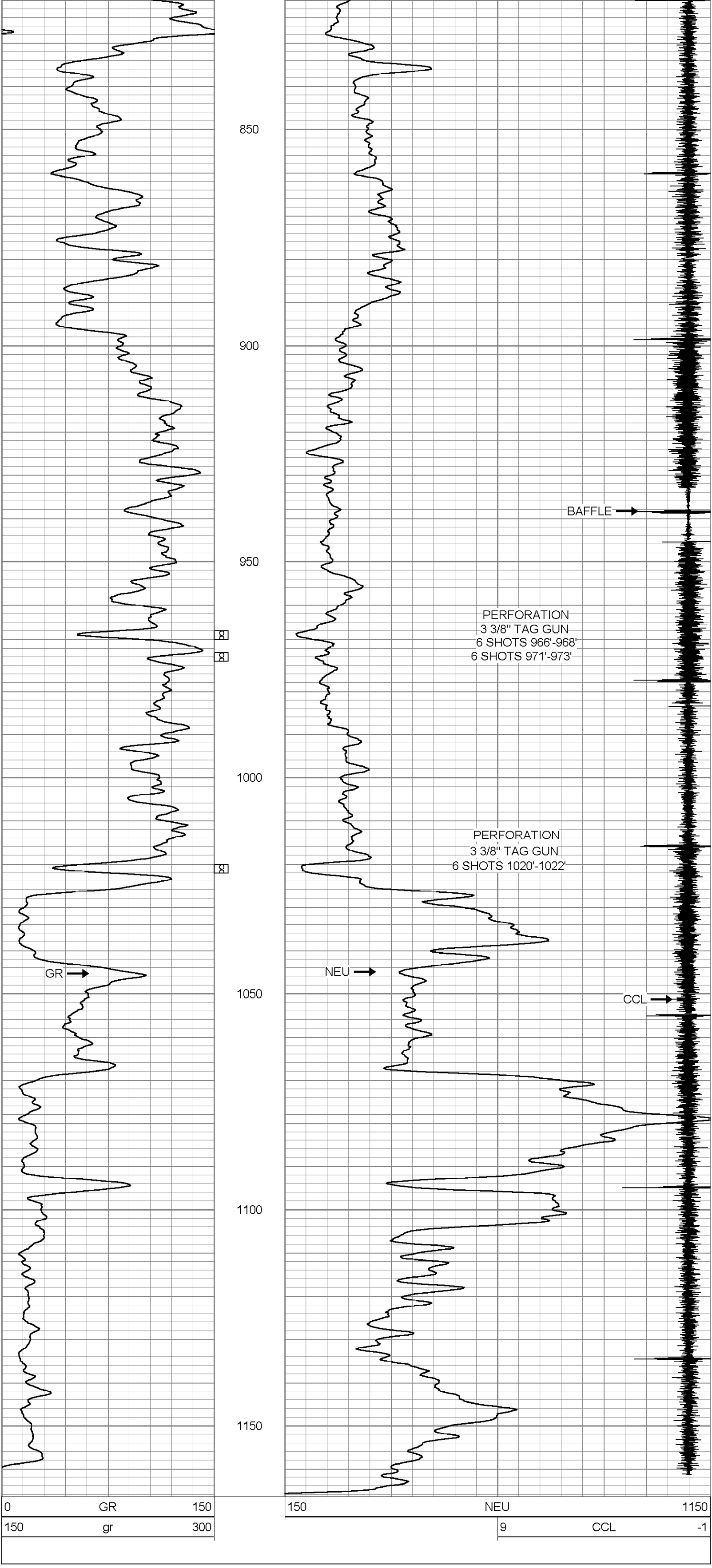

PERFORATION
3 3/8" TAG GUN
6 SHOTS 966'-968'
6 SHOTS 971'-973'

PERFORATION
3 3/8" TAG GUN
6 SHOTS 1020'-1022'

CORNISH
WIRELINE
SERVICES, INC.
CHANUTE, KANSAS

| | |
|---|---|
| Company | POSTROCK ENERGY CORP. |
| Well | FAIL, IVAN #10-2 |
| Field | CHEROKEE BASIN CBM |
| County | WILSON SECTION 10 TWP 29S RGE 17E |
| State | KANSAS Date 8-15-2011 |