LOG-TECH

DIGITAL LOG (785) 625-3858

Dual Compensated Porosity Log

API No. 15-083-21,738-00-00

Company: American Warrior, Inc.
Well: Irsik No.1-3
Field: Wildcat
County: Hodgeman State: Kansas

Location: 335' FNL & 1300' FWL
Sec: 3 Twp: 21S Rge: 26W

Other Services: DIL, MEL/BHCS

Permanent Datum	Ground Level	Elevation 2410
Log Measured From	Kelly Bushing	11 Ft. Above Perm. Datum
Drilling Measured From	Kelly Bushing	

Elevation: K.B. 2421, D.F., G.L. 2410

Date	12/3/2011			
Run Number	One			
Type Log	CNL / CDL			
Depth Driller	4710			
Depth Logger	4717			
Bottom Logged Interval	4696			
Top Logged Interval	3600			
Type Fluid In Hole	Chemical			
Salinity, PPM CL	4,200			
Density	9.6			
Level	Full			
Max. Rec. Temp. F	123			
Operating Rig Time	4 1/2 Hours			
Equipment -- Location	17	Hays		
Recorded By	C. Desaire			
Witnessed By	Harley Sayles			

Borehole Record				Casing Record			
Run No.	Bit	From	To	Size	Wgt.	From	To
1	12.25	00	224	8.625	24#	00	224
2	7.875	224	4710				

<<< Fold Here >>>

All interpretations are opinions based on inferences from electrical or other measurements and we cannot and do not guarantee the accuracy or correctness of any interpretation, and we shall not, except in the case of gross or willful negligence on our part, be liable or responsible for any loss, costs, damages, or expenses incurred or sustained by anyone resulting from any interpretation made by any of our officers, agents or employees. These interpretations are also subject to our general terms and conditions set out in our current Price Schedule.

Comments

Thank you for using Log-Tech, Inc.
(785) 625-3858

Ness City KS, S to X Rd,
14 W, N Into

Database File: c:\warrior\data\amwar_irsik no.1-3\awhd.db
Dataset Pathname: dil/awstk
Presentation Format: cdl
Dataset Creation: Sun Dec 04 01:51:04 2011
Charted by: Depth in Feet scaled 1:600

Charted by: Depth in Feet scaled 1:600

0	Gamma Ray	150
6	Caliper (GAPI)	16

30	Compensated Density				-10
2	Bulk Density				3
15000	Line Tension				0
2.625	DGA	3.425	-0.25	Correction	0.25
					LSPD

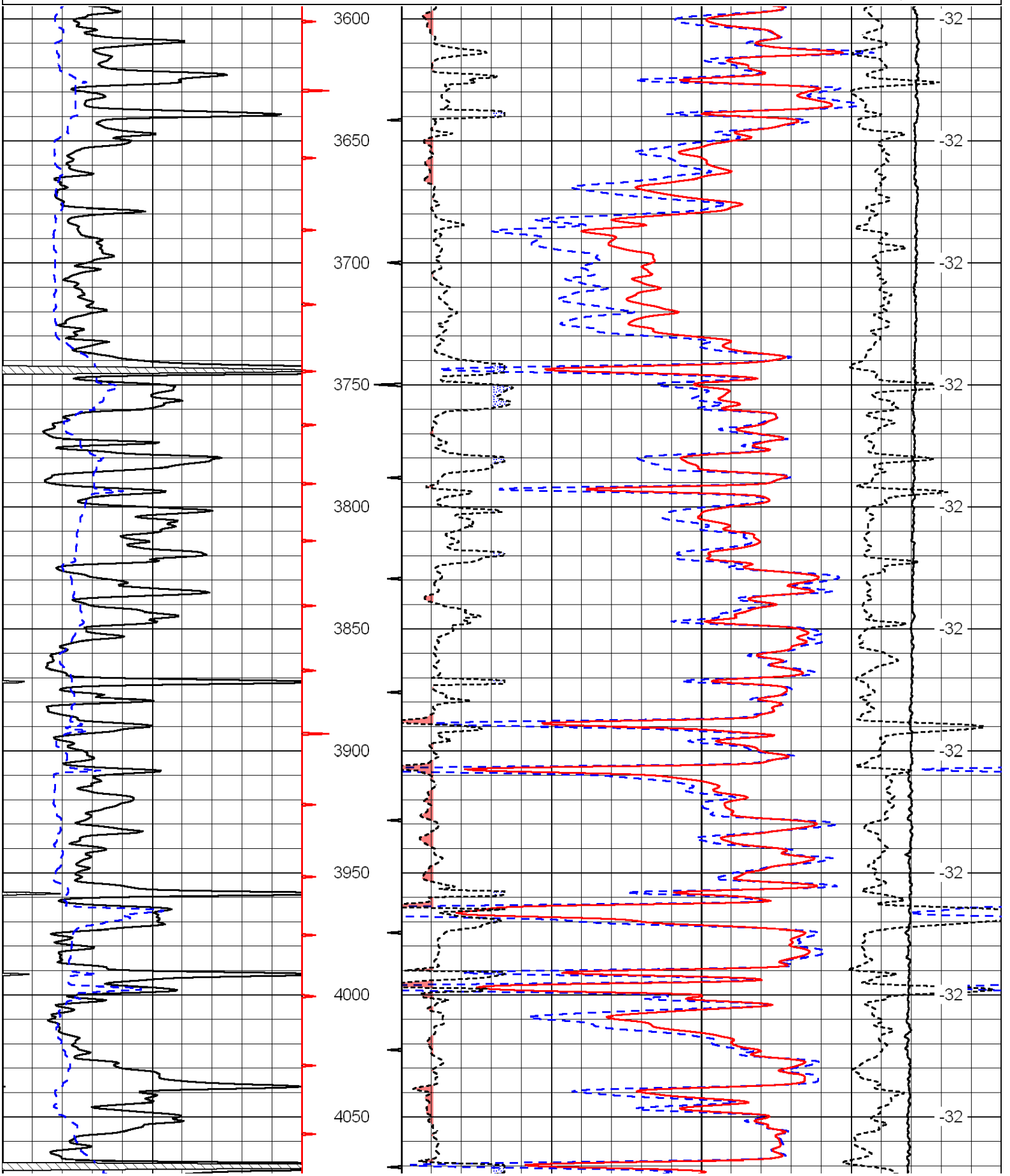

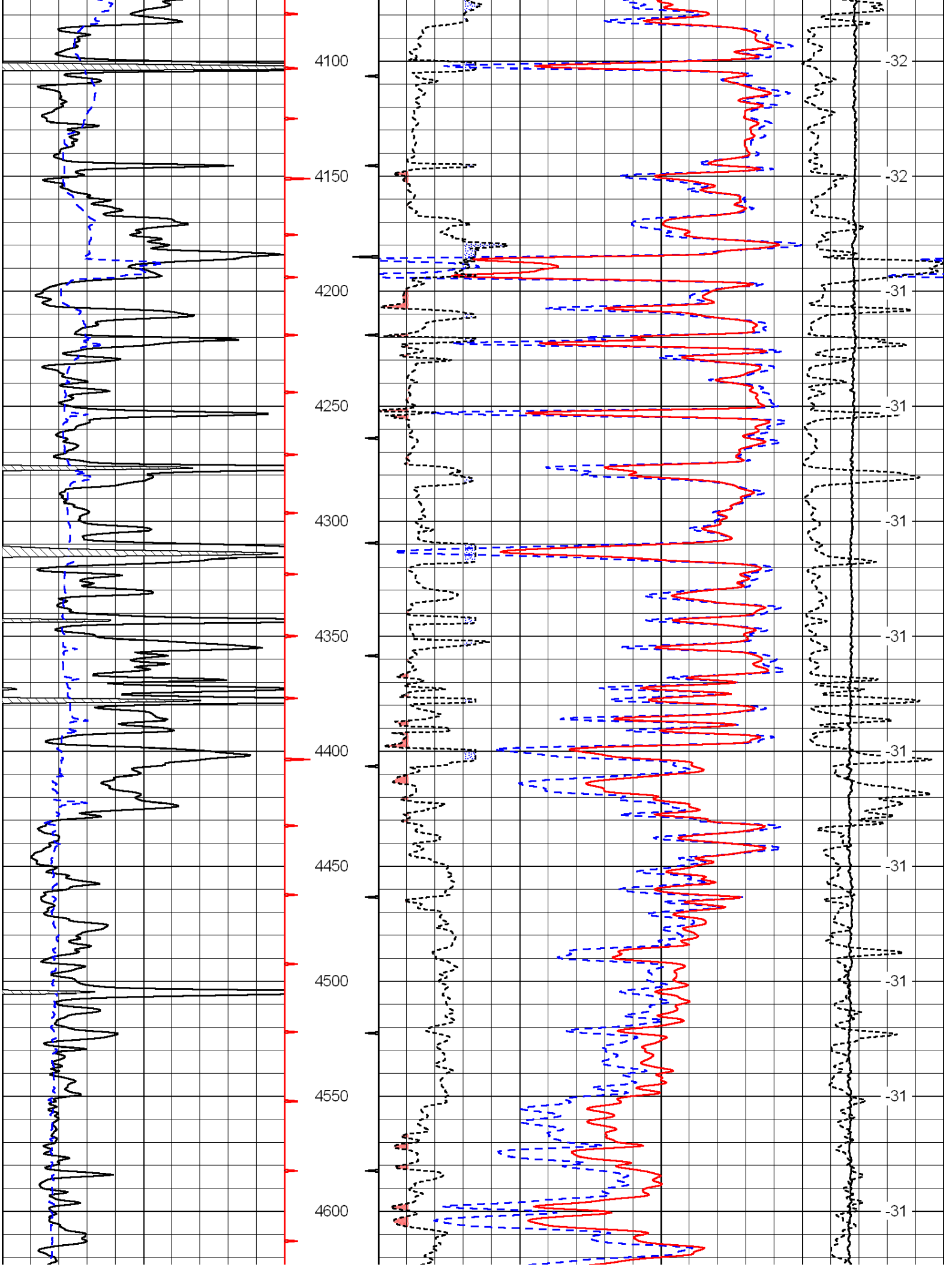
4100
4150
4200
4250
4300
4350
4400
4450
4500
4550
4600
-32
-32
-31
-31
-31
-31
-31
-31
-31
-31

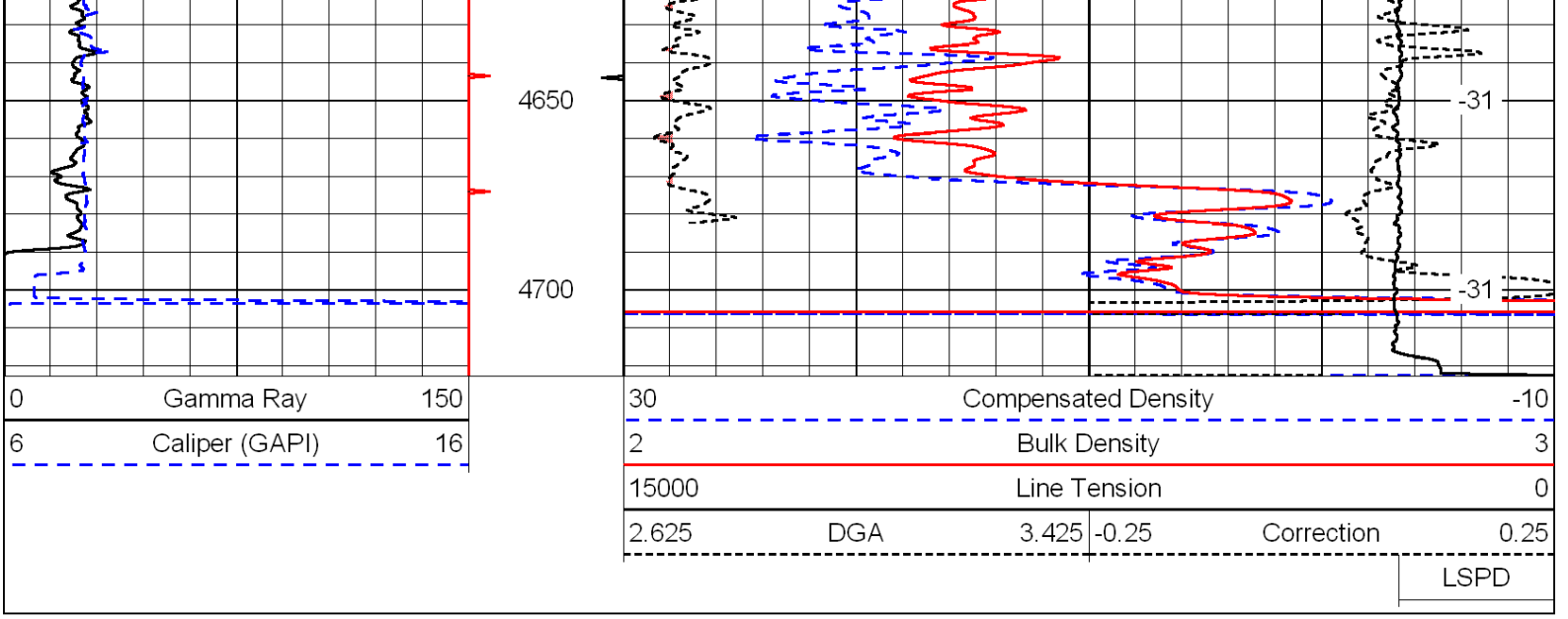

Database File: c:\warrior\data\amwar_irsik no.1-3\awhd.db
Dataset Pathname: dil/awstk
Presentation Format: cndlspec
Dataset Creation: Sun Dec 04 01:51:04 2011
Charted by: Depth in Feet scaled 1:240

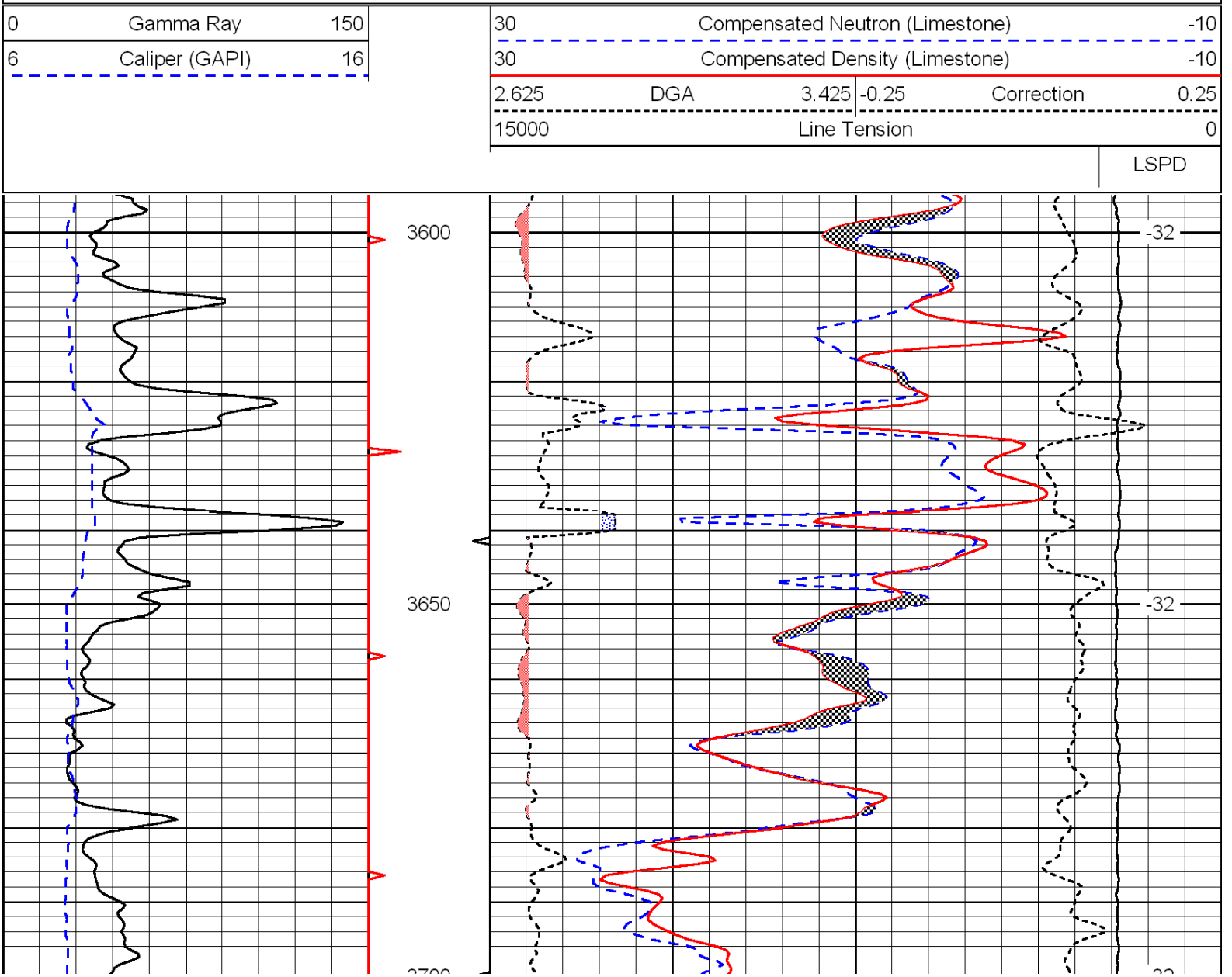

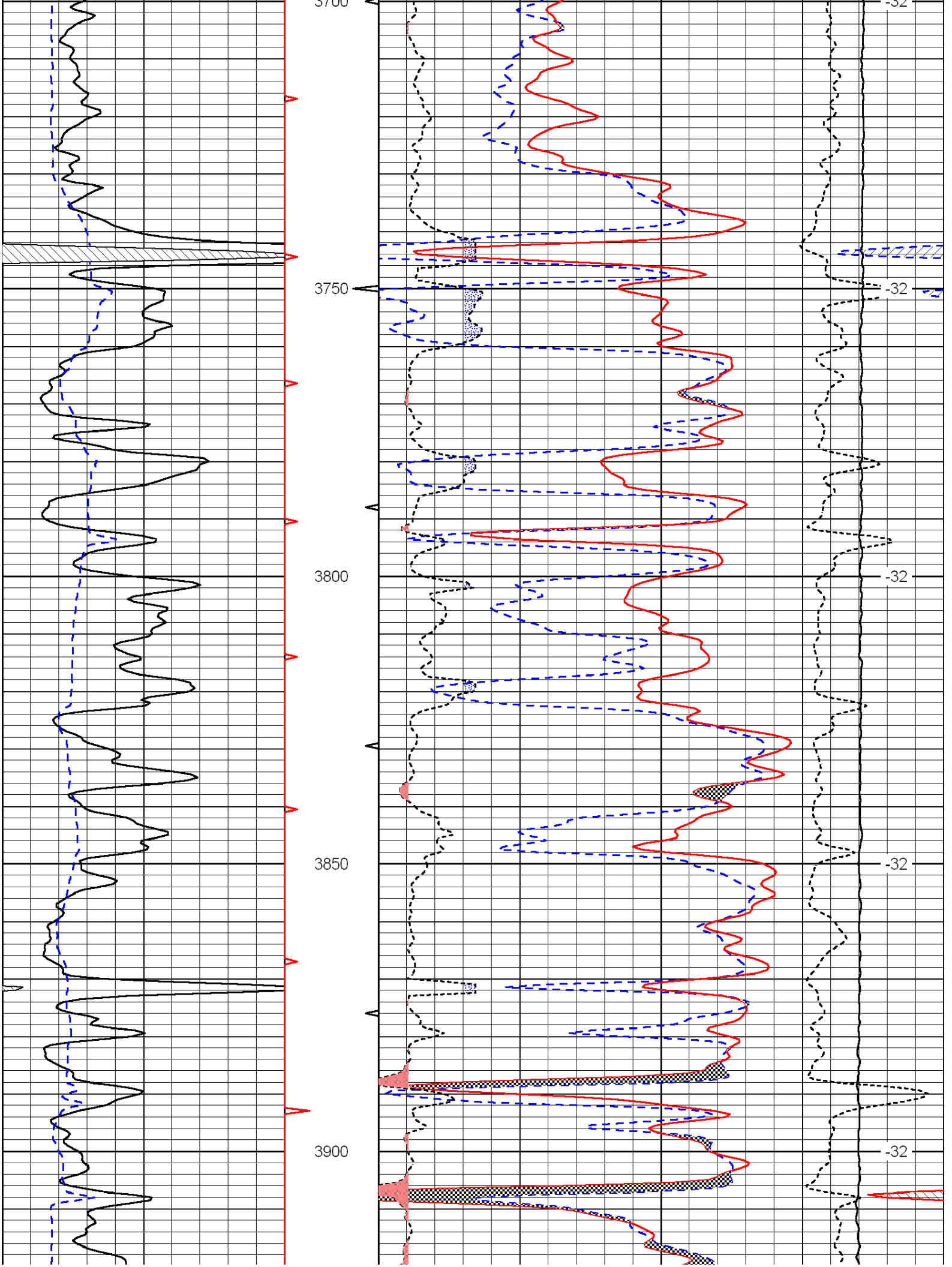
3700
3750
3800
3850
3900
-32
-32
-32
-32
-32

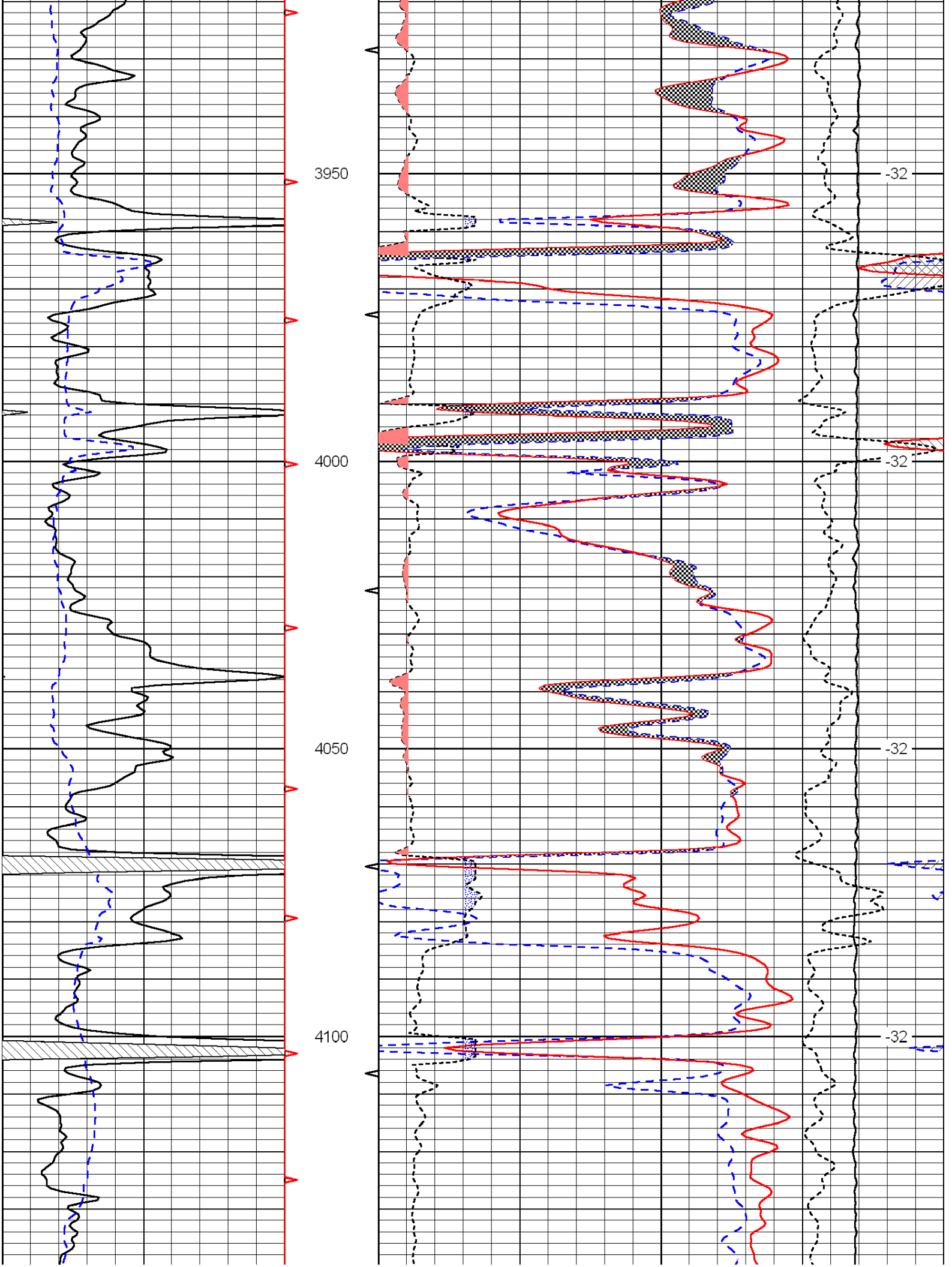
3950
4000
4050
4100
-32
-32
-32
-32

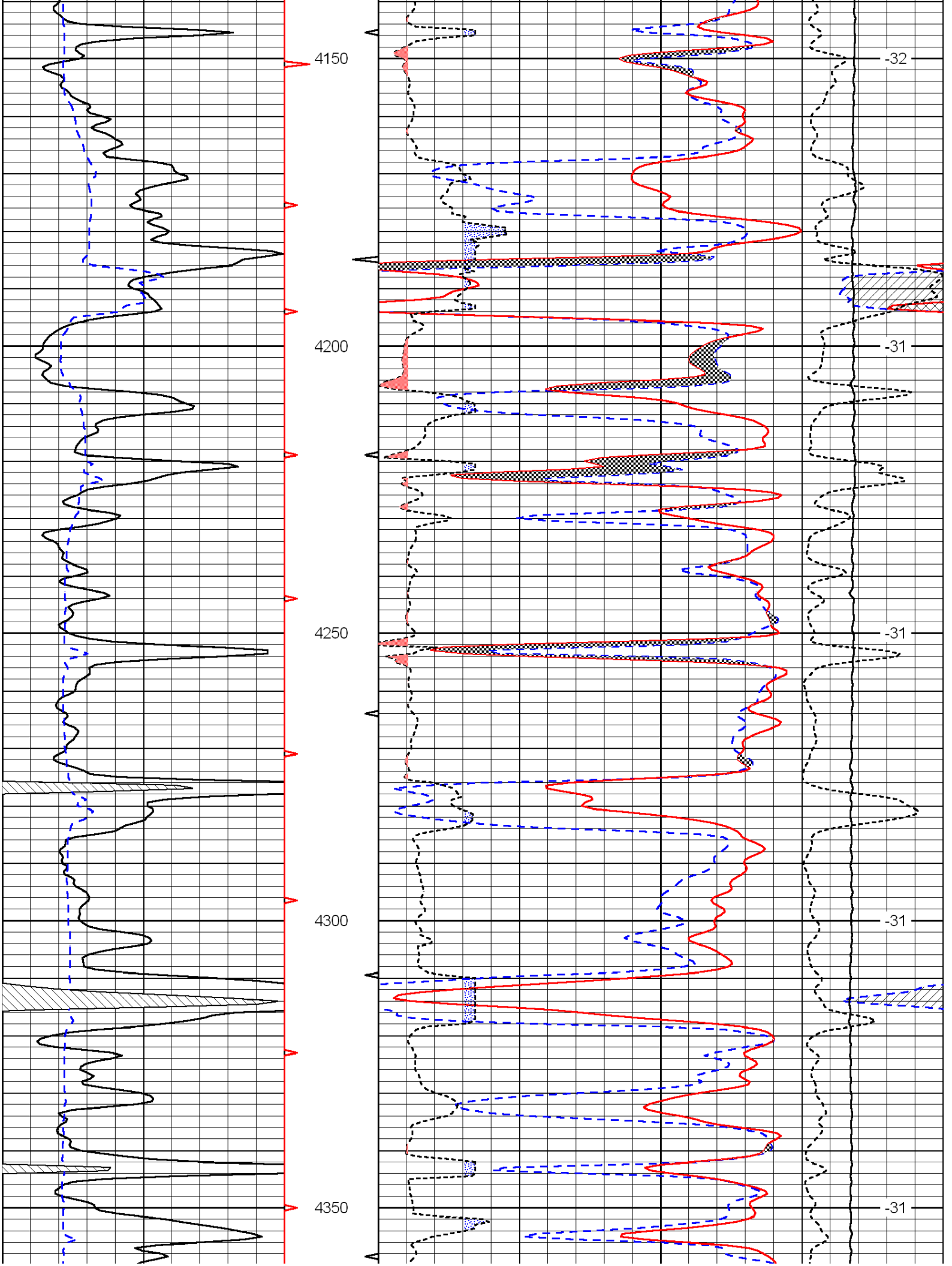
4150
4200
4250
4300
4350
-32
-31
-31
-31
-31

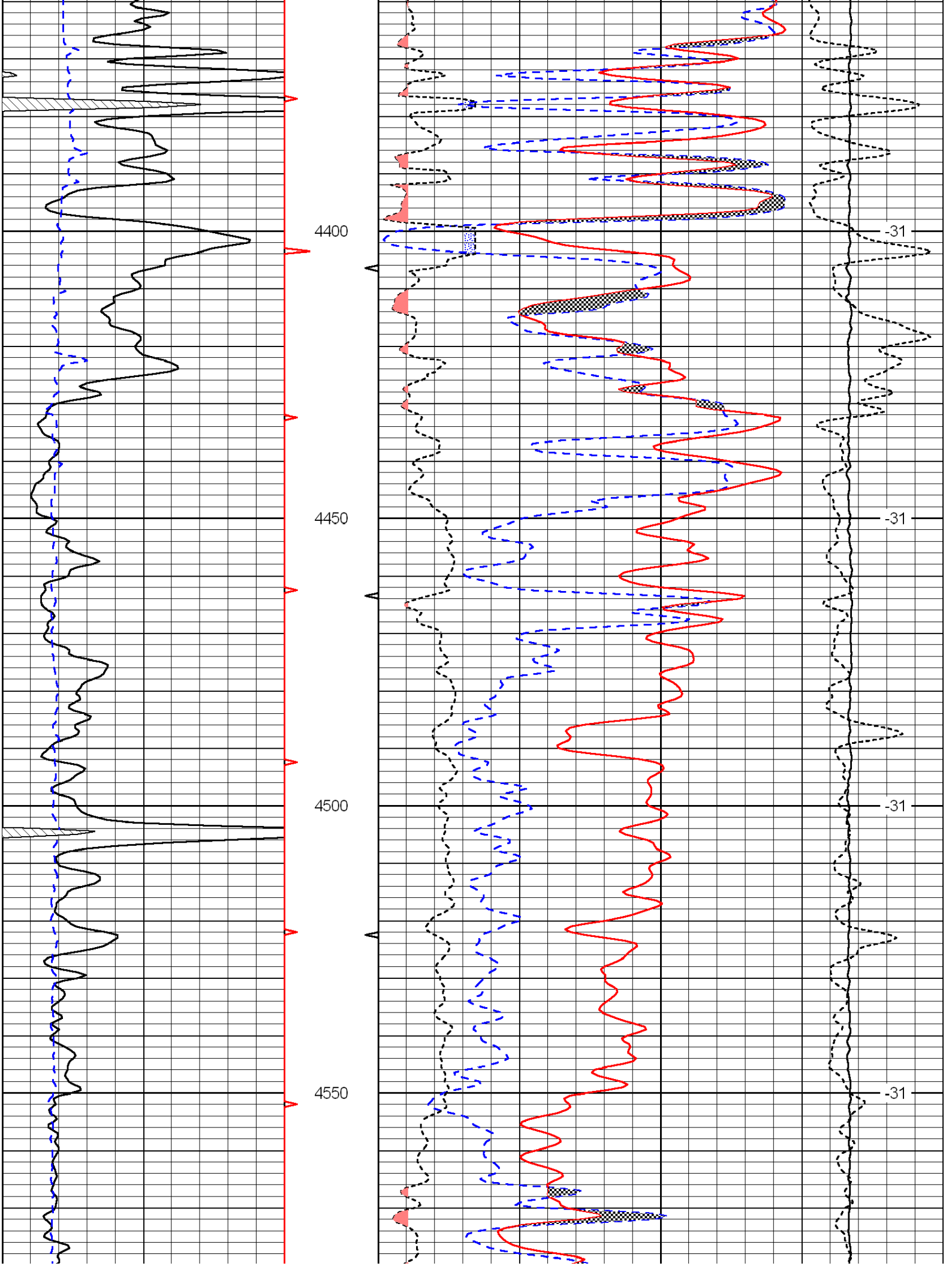
4400
4450
4500
4550
-31
-31
-31
-31

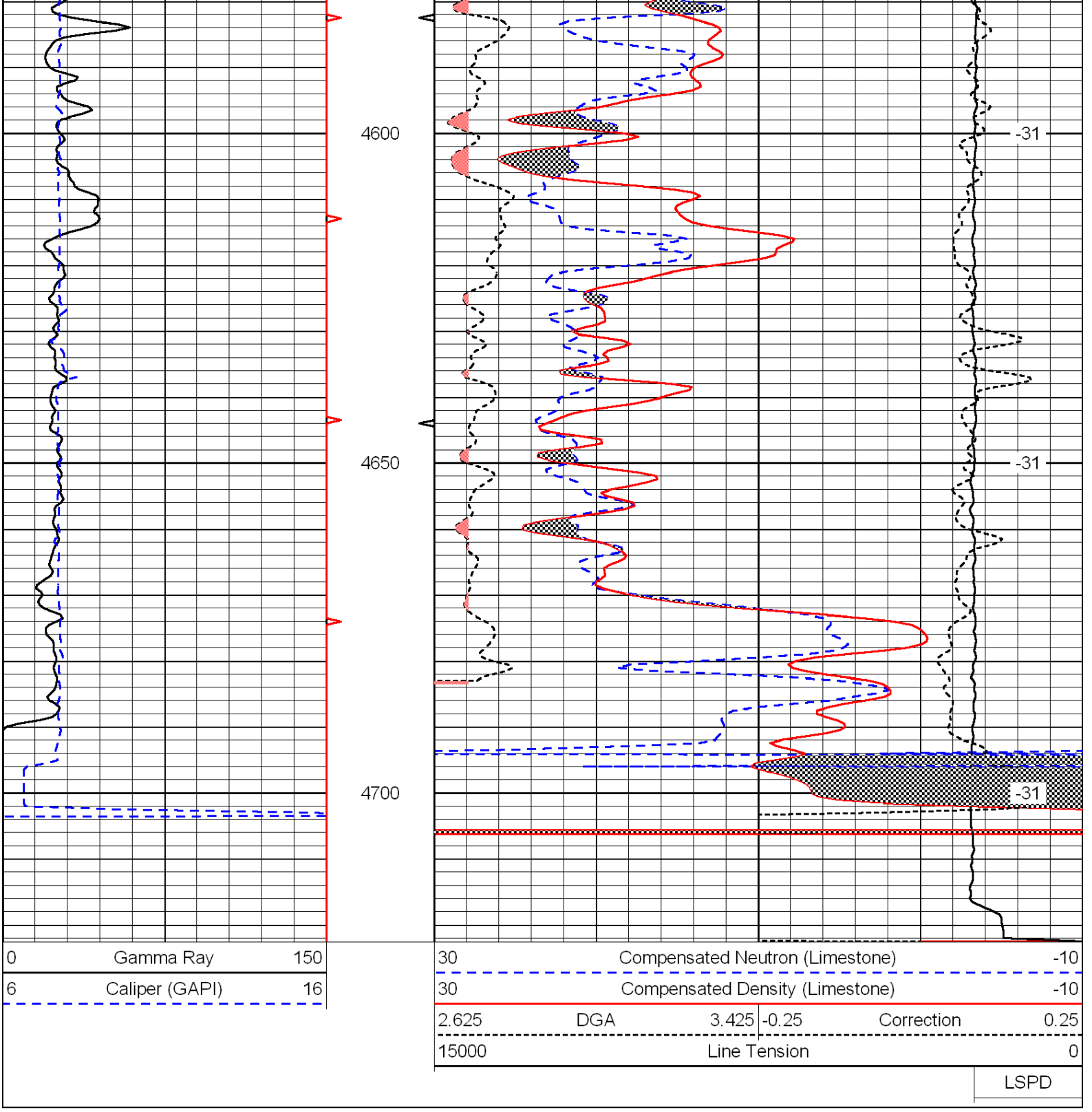
4600
4650
4700
-31
-31
-31
0 Gamma Ray 150
6 Caliper (GAPI) 16
30 Compensated Neutron (Limestone) -10
30 Compensated Density (Limestone) -10
2.625 DGA 3.425
-0.25 Correction 0.25
15000 Line Tension 0
LSPD