LOG-TECH

DIGITAL LOG (785) 625-3858

Dual Compensated Porosity Log

API No. 15-163-23,980-00-00

Company: Vess Oil Corporation
Well: Casey No. 3
Field: Zurich
County: Rooks State: Kansas

Location: 1050' FSL & 330' FEL
Sec: 35 Twp: 10 S Rge: 19 W

Other Services: DIL, MEL

Permanent Datum	Ground Level	Elevation 2132	Elevation
Log Measured From	Kelly Bushing	8 Ft. Above Perm. Datum	K.B. 2140
Drilling Measured From	Kelly Bushing		D.F.
			G.L. 2132

Date	10/11/2011		
Run Number	One		
Type Log	CNL / CDL		
Depth Driller	3640		
Depth Logger	3640		
Bottom Logged Interval	3619		
Top Logged Interval	2900		
Type Fluid In Hole	Chemical		
Salinity, PPM CL	2,200		
Density	9.1		
Level	Full		
Max. Rec. Temp. F	114		
Operating Rig Time	5 Hours		
Equipment -- Location	91	Hays	
Recorded By	K. Bange		
Witnessed By	Roger Martin		

Borehole Record				Casing Record			
Run No.	Bit	From	To	Size	Wgt.	From	To
1	12.25	00	224	8.625	24#	00	224
2	7.875	224	3640				

<<< Fold Here >>>

All interpretations are opinions based on inferences from electrical or other measurements and we cannot and do not guarantee the accuracy or correctness of any interpretation, and we shall not, except in the case of gross or willful negligence on our part, be liable or responsible for any loss, costs, damages, or expenses incurred or sustained by anyone resulting from any interpretation made by any of our officers, agents or employees. These interpretations are also subject to our general terms and conditions set out in our current Price Schedule.

Comments

Thank you for using Log-Tech, Inc.
(785) 625-3858

Zurich, 7 S to EE rd, 2 E, N into

Database File: c:\warrior\data\vess_casey no. 3\vess101111hd.db
Dataset Pathname: dil/vessstack
Presentation Format: cdl
Dataset Creation: Tue Oct 11 14:13:50 2011
Charted by: Depth in Feet scaled 1:600

Charted by: Depth in Feet scaled 1:600

0	Gamma Ray	150	30	Compensated Density	-10			
6	Caliper (GAPI)	16	2	Bulk Density	3			
			15000	Line Tension	0			
			2.625	DGA	3.425	-0.25	Correction	0.25
								LSPD

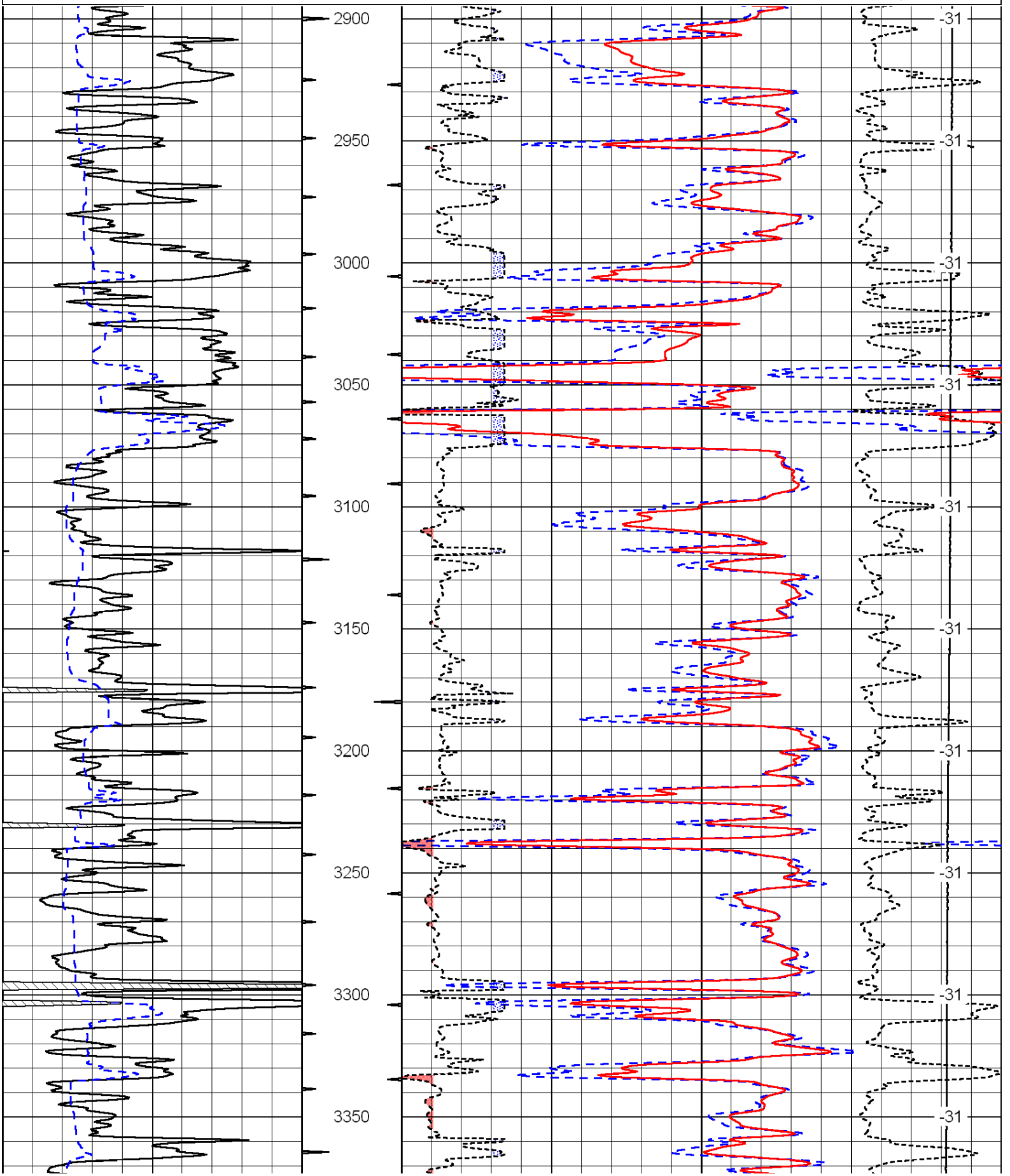

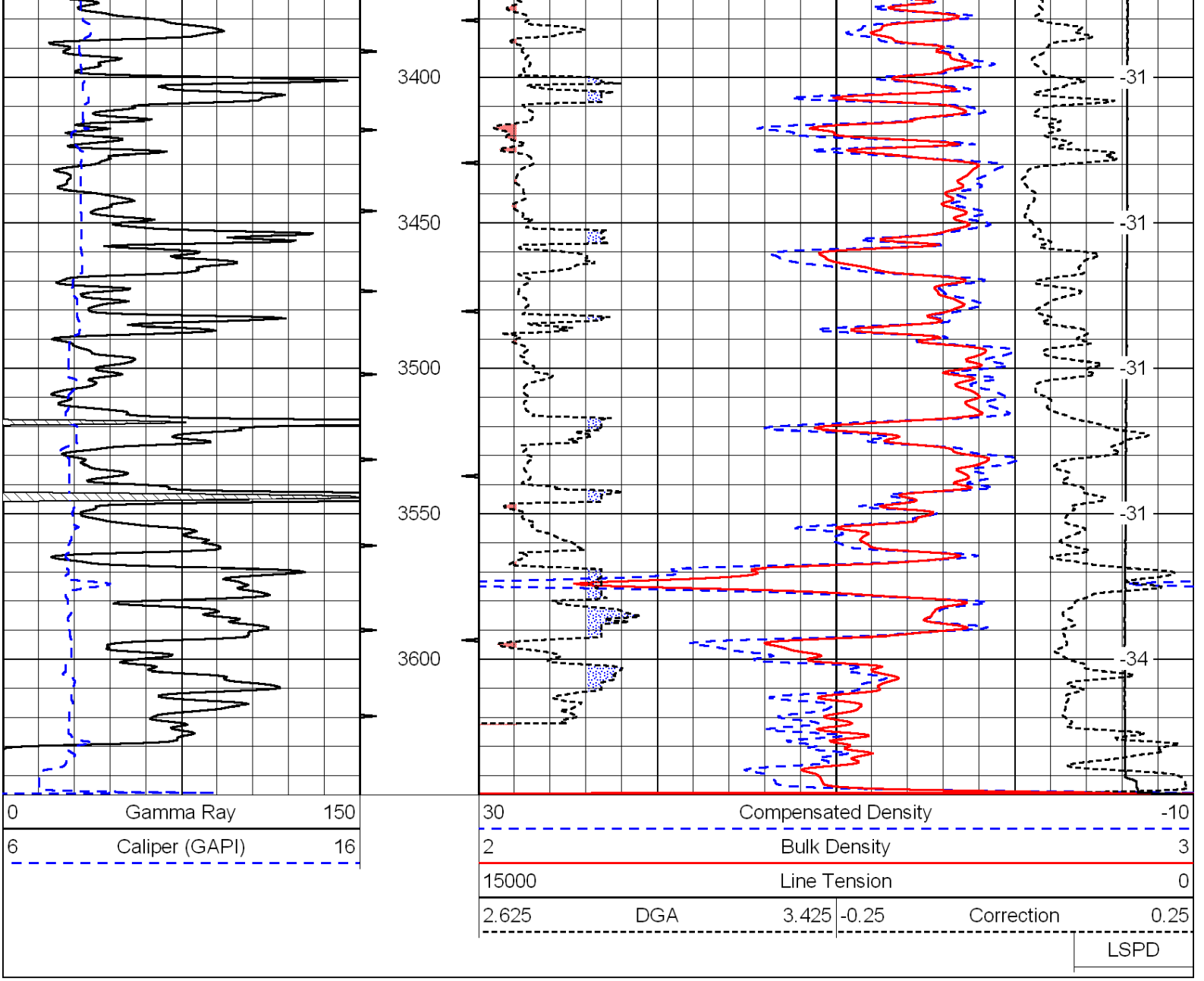

Database File: c:\warrior\data\vess_casey no. 3\vess101111hd.db
Dataset Pathname: dil/vessstack
Presentation Format: cndlspec
Dataset Creation: Tue Oct 11 14:13:50 2011
Charted by: Depth in Feet scaled 1:240

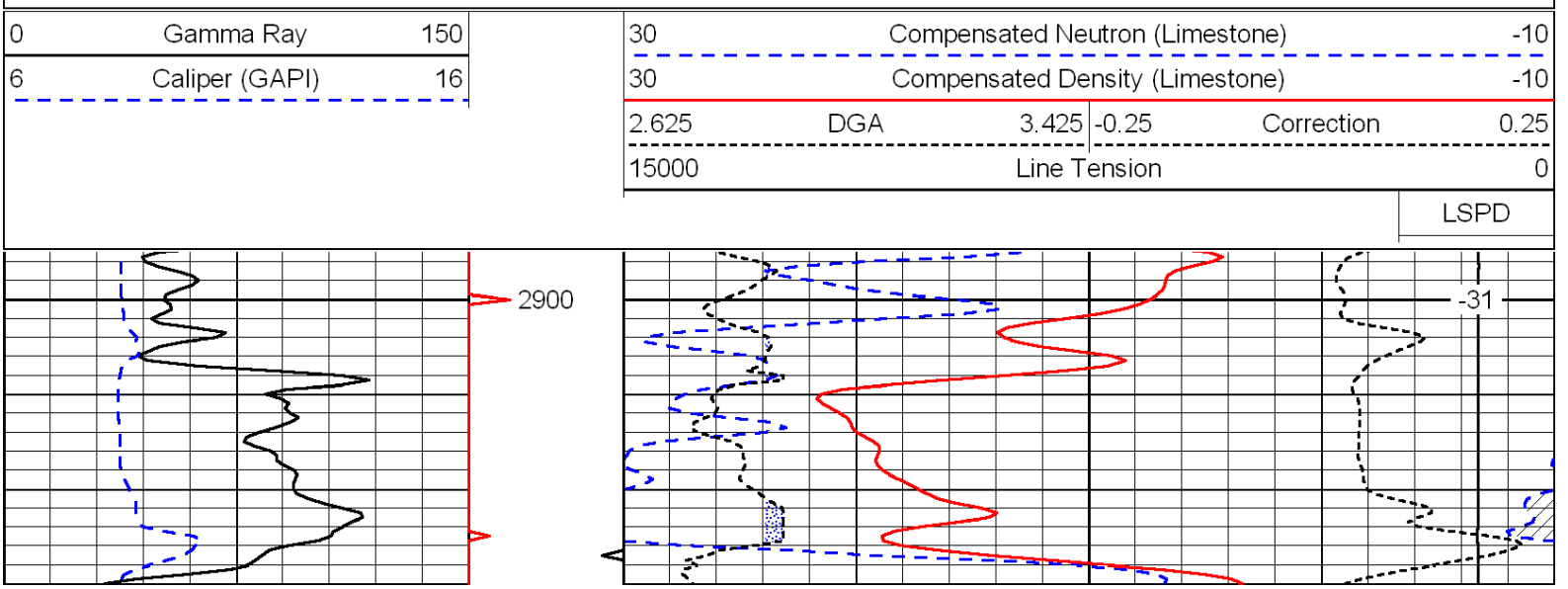

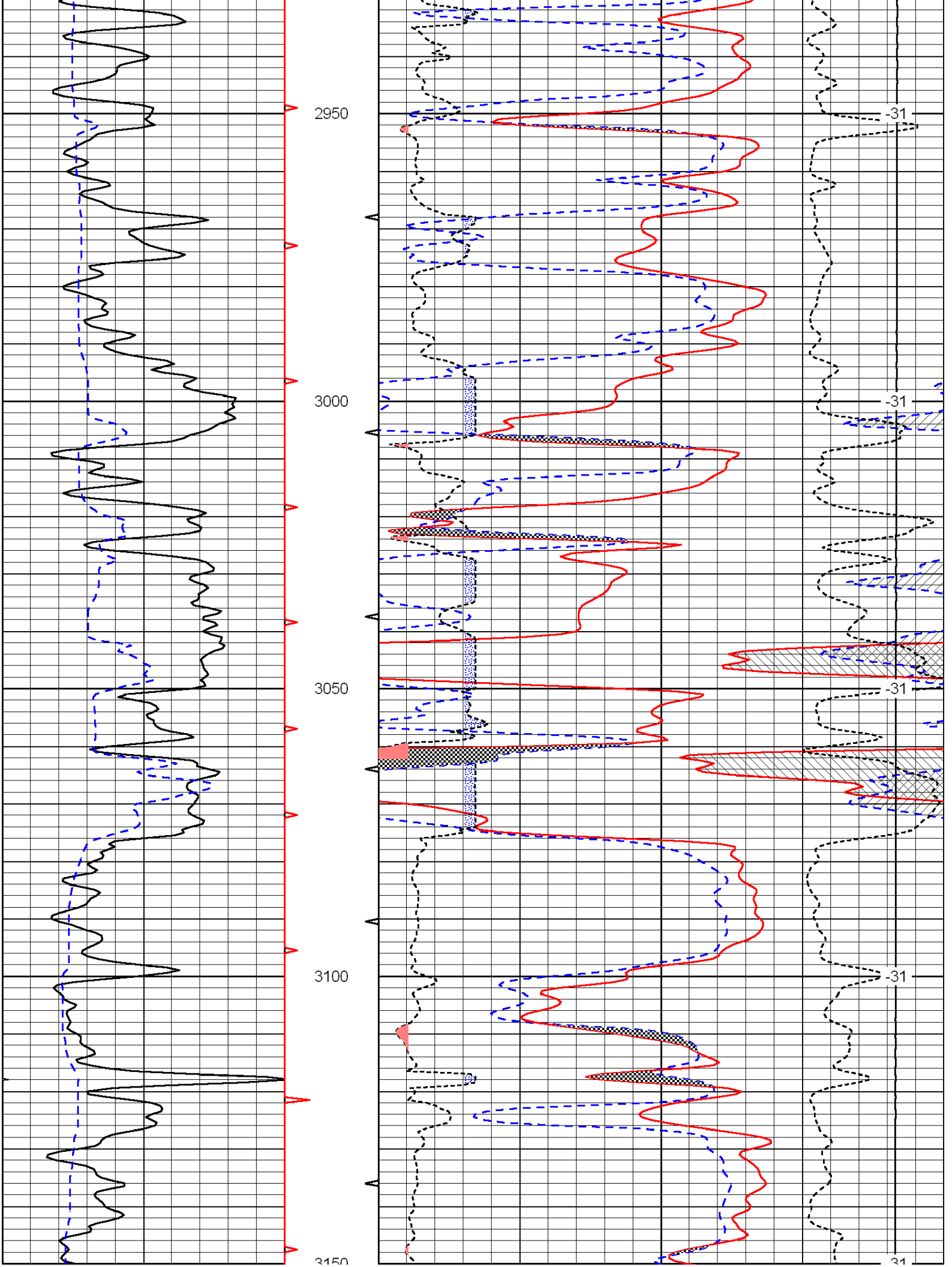
2950
3000
3050
3100
3150
-31
-31
-31
-31
-31

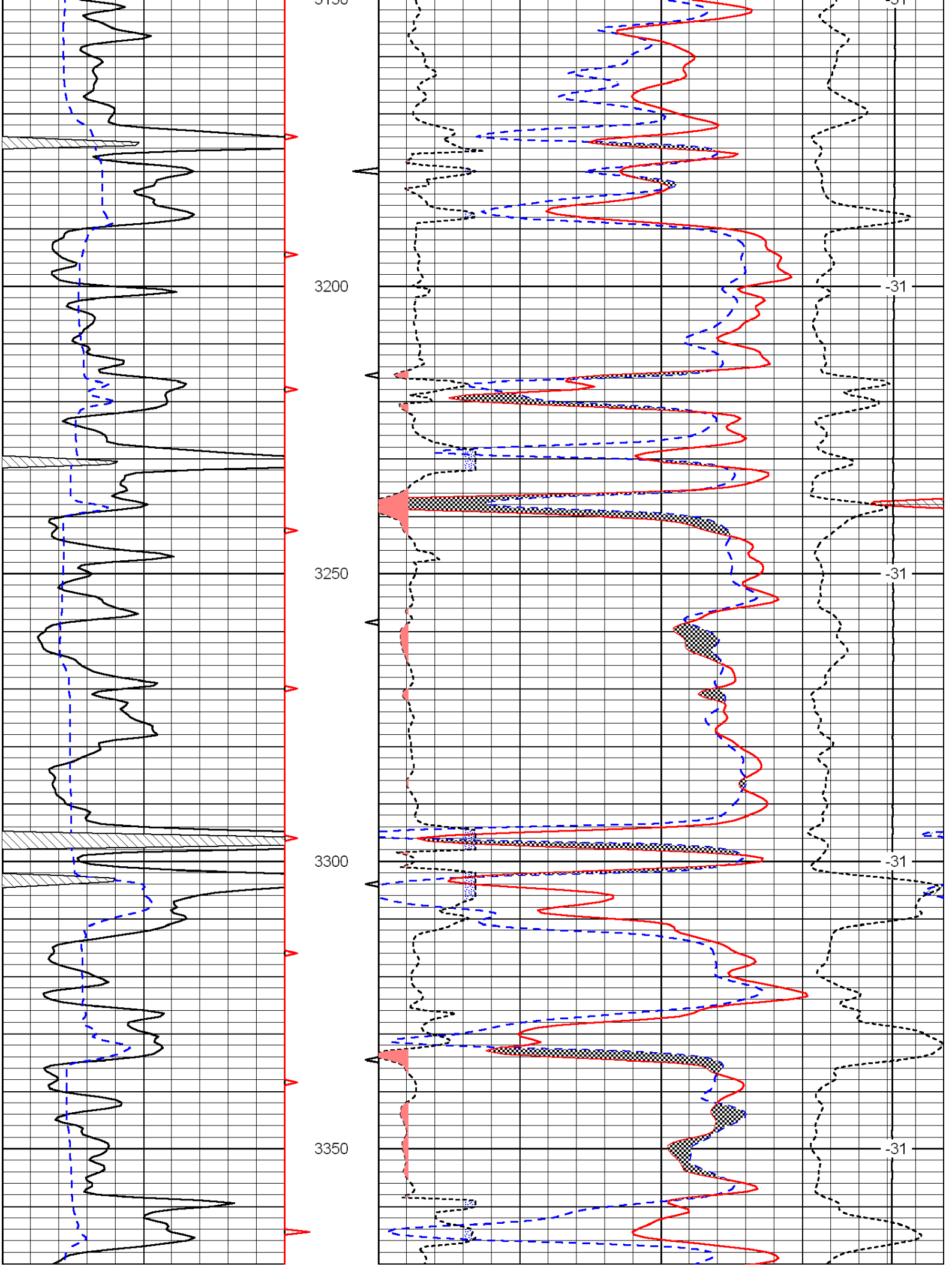
3200
3250
3300
3350
-31
-31
-31
-31

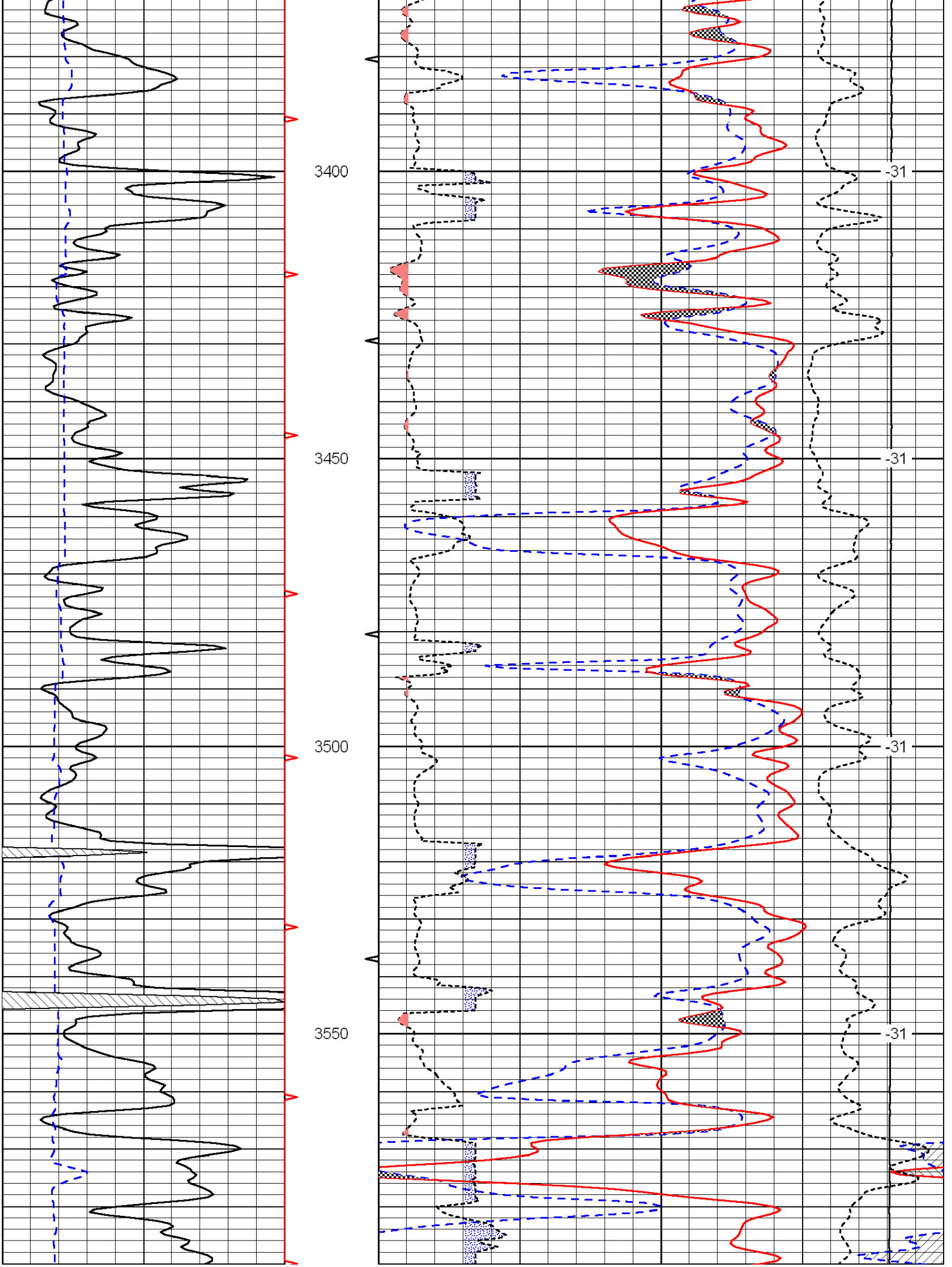
3400
3450
3500
3550
-31
-31
-31
-31

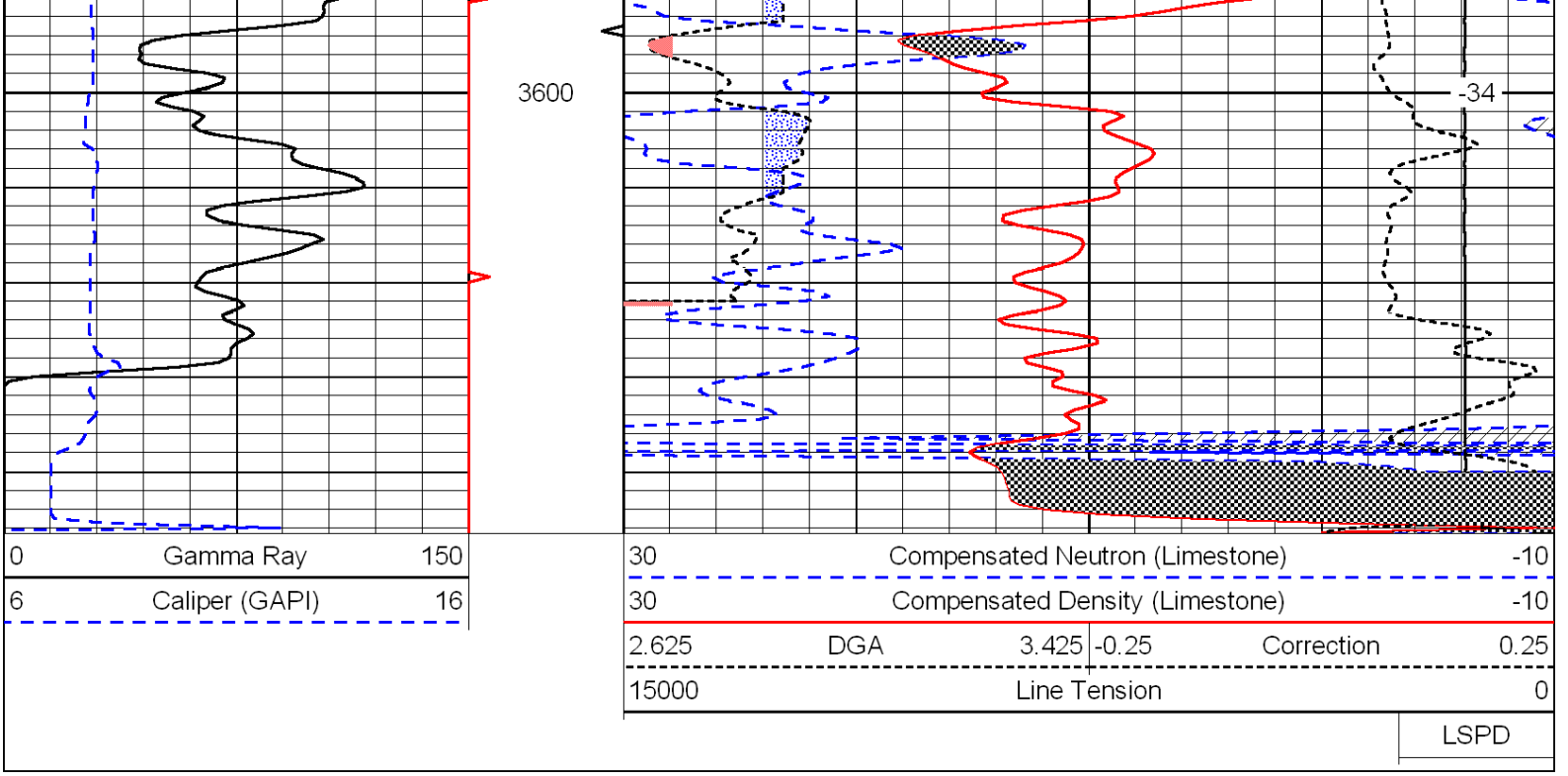
3600
-34
0 Gamma Ray 150
6 Caliper (GAPI) 16
30 Compensated Neutron (Limestone) -10
30 Compensated Density (Limestone) -10
2.625 DGA 3.425
-0.25 Correction 0.25
15000 Line Tension 0
LSPD