MIDWEST SURVEYS
LOGGING - PERFORATING - CONSULTING SERVICES
P.O. Box 68, Osawatomie, KS 66064
913 / 755 - 2128

GAMMA RAY / NEUTRON / CCL

File No.

API # 15-207-27,944

Company	Laymon Oil II, LLC.
Well	D. Gleue No. I-1-11
Field	Vernon
County	Woodson
State	Kansas
Location	825' FSL & 495' FEL SW-NE-SE-SE
Sec.	27
Twp.	23s
Rge.	16e
Permanent Datum	GL
Elevation	NA
Log Measured From	GL
Drilling Measured From	GL

Other Services
Perforate

Elevation
K.B. NA
D.F. NA
G.L. NA

Date	09-28-2011		
Run Number	One		
Depth Driller	1860.0		
Depth Logger	1846.8		
Bottom Logged Interval	1845.8		
Top Log Interval	200.0		
Fluid Level	Full		
Type Fluid	Water		
Density / Viscosity	NA		
Salinity - PPM Cl	NA		
Max Recorded Temp	NA		
Estimated Cement Top	0.0		
Equipment No. / Location	107 / Osawatomie		
Recorded By	Steve Windisch		
Witnessed By	Mike Laymon		

RUN	BORE-HOLE RECORD			CASING RECORD			
No.	BIT	FROM	TO	SIZE	WGT.	FROM	TO
One	12.25"	0.0	40.0	8.625"		0.0	40.0
Two	6.00"	40.0	1860.0	2.875"		0.0	1850.0

<<< Fold Here >>>

All interpretations are opinions based on inferences from electrical or other measurements and we cannot and do not guarantee the accuracy or correctness of any interpretation, and we shall not, except in the case of gross or willful negligence on our part, be liable or responsible for any loss, costs, damages, or expenses incurred or sustained by anyone resulting from any interpretation made by any of our officers, agents or employees. These interpretations are also subject to our general terms and conditions set out in our current Price Schedule.

Comments

Drilling Contractor :
Laymon Oil II, LLC

Database File:	glu1i-27.db
Dataset Pathname:	pass1
Presentation Format:	gr-n-ccl
Dataset Creation:	Wed Sep 28 09:07:26 2011 by Log Std Casedhole 07122
Charted by:	Depth in Feet scaled 1:240

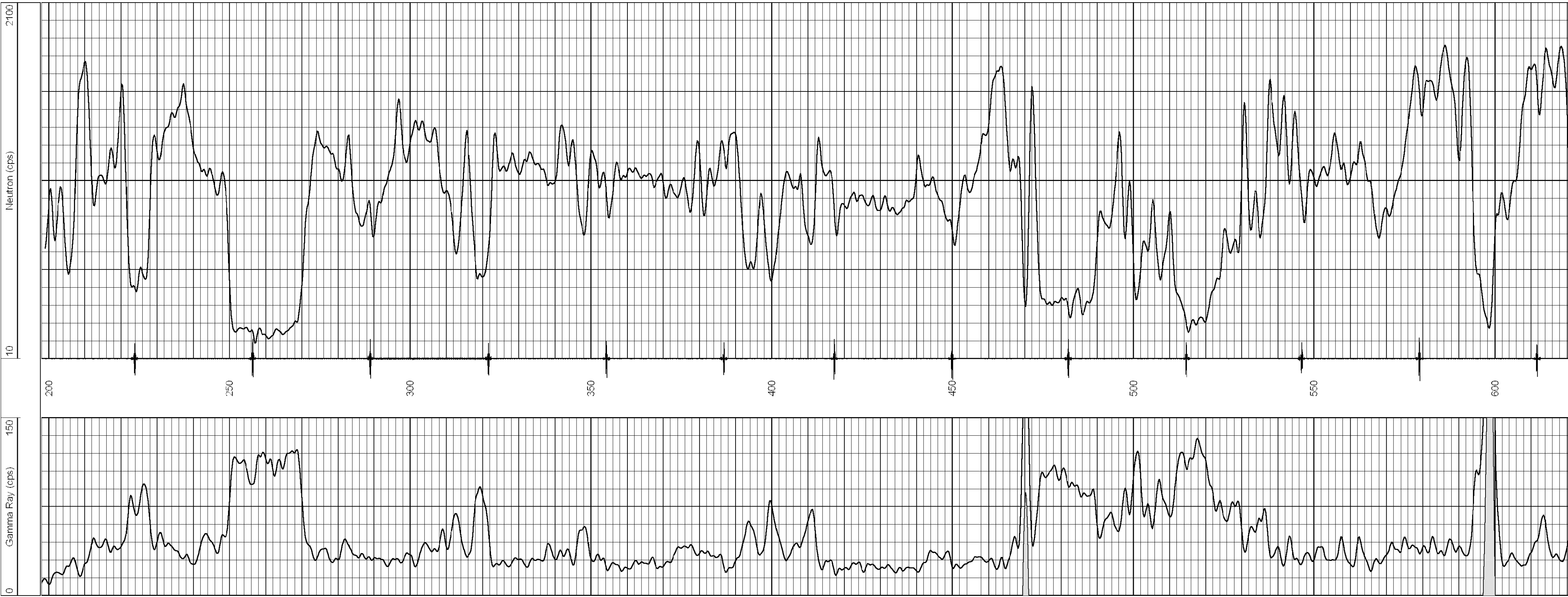

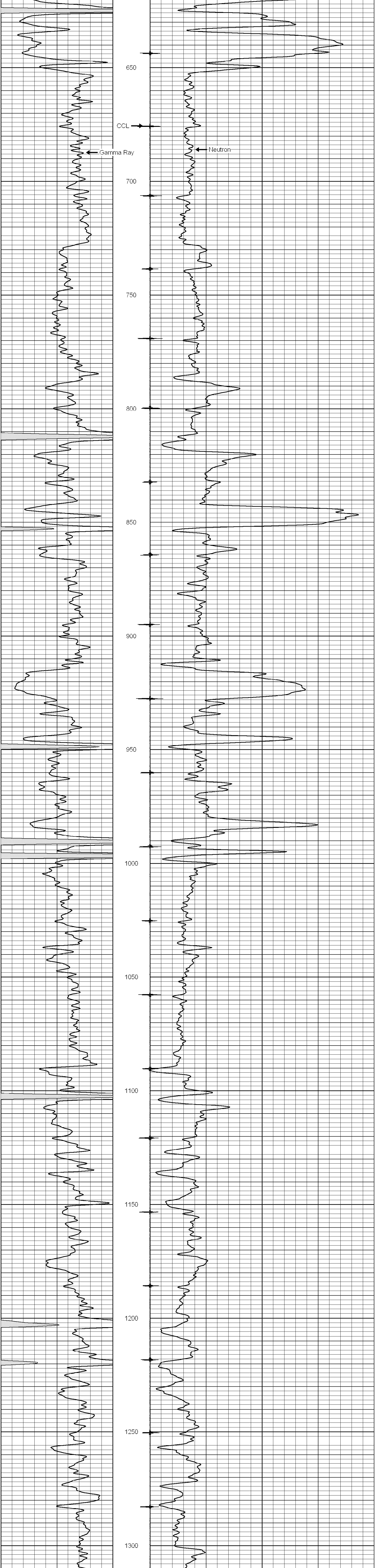

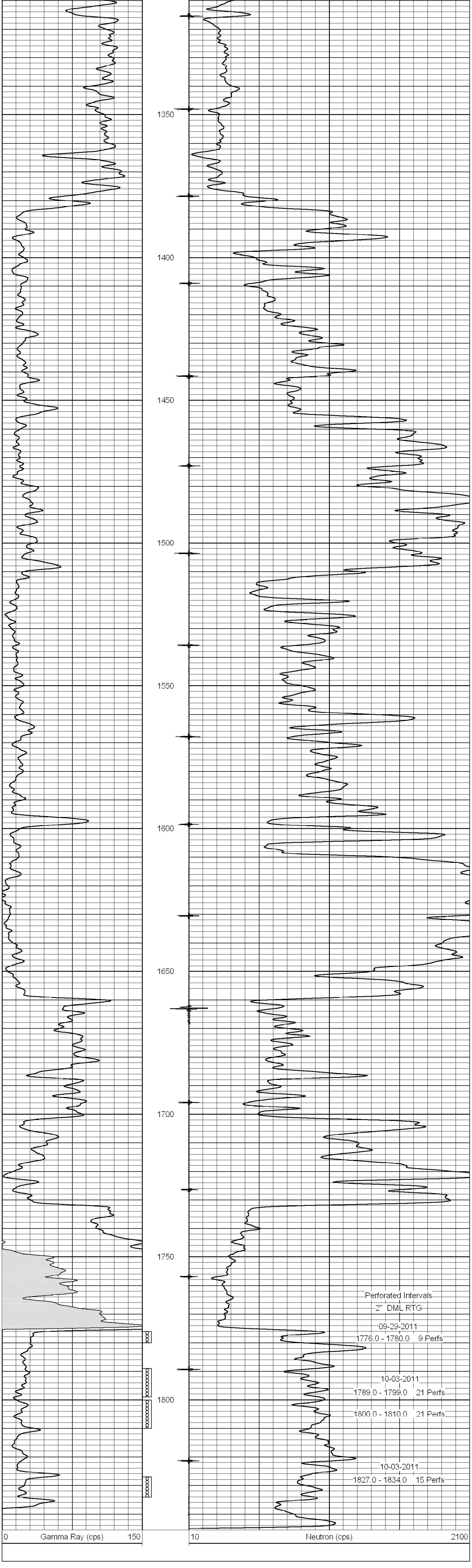

Perforated Intervals
2" DML RTG

09-29-2011
1776.0 - 1780.0 9 Perfs

10-03-2011
1789.0 - 1799.0 21 Perfs
1800.0 - 1810.0 21 Perfs

10-03-2011
1827.0 - 1834.0 15 Perfs