DUAL INDUCTION LL3/GR LOG

Company	FIDELITY ENERGY, INC
Well	PATTERSON CHK # 8
Field	JEFFERSON - SYCAMORE
County	MONTGOMERY
State	KANSAS

Company FIDELITY ENERGY, INC

Well PATTERSON CHK # 8

Field JEFFERSON - SYCAMORE

County MONTGOMERY State KANSAS

Location: API # : 15-125-32214-0000

NW NW SW NW
1584' FNL & 100' FWL

SEC 9 TWP 33S RGE 14E

Other Services

CDL/SWN

Permanent Datum	GL	Elevation	891' est
Log Measured From	GL		
Drilling Measured From	GL		

Elevation
K.B. ---
D.F. ---
G.L. 891' est

Date	5-17-2012		
Run Number	ONE		
Depth Driller	1265'		
Depth Logger	1259'		
Bottom Logged Interval	1257'		
Top Log Interval	SURFACE		
Casing Driller	8 5/8" @ 40'		
Casing Logger	8 5/8" @ 40'		
Bit Size	6 3/4"		
Type Fluid in Hole	WATER		
Density / Viscosity			
pH / Fluid Loss			
Source of Sample			
Rm @ Meas. Temp			
Rmf @ Meas. Temp			
Rmc @ Meas. Temp			
Source of Rmf / Rmc			
Rm @ BHT			
Time Circulation Stopped			
Time Logger on Bottom			
Maximum Recorded Temperature			
Equipment Number	OW2		
Location	HOMINY ,OK		
Recorded By	LOWERY		
Witnessed By	MR. WISE	MR. KNAPPICK	

<<< Fold Here >>>

All interpretations are opinions based on inferences from electrical or other measurements and we cannot and do not guarantee the accuracy or correctness of any interpretation, and we shall not, except in the case of gross or willful negligence on our part, be liable or responsible for any loss, costs, damages, or expenses incurred or sustained by anyone resulting from any interpretation made by any of our officers, agents or employees. These interpretations are also subject to our general terms and conditions set out in our current Price Schedule.

Comments

OW2-8157

CREW : JOHNSON

2" DIL SECTION

Database File: ow2-8157 fidelity.db
Dataset Pathname: DIL/pass1.2
Presentation Format: dil2nomed
Dataset Creation: Thu May 17 10:53:32 2012 by Calc SOC 111108
Charted by: Depth in Feet scaled 1:600

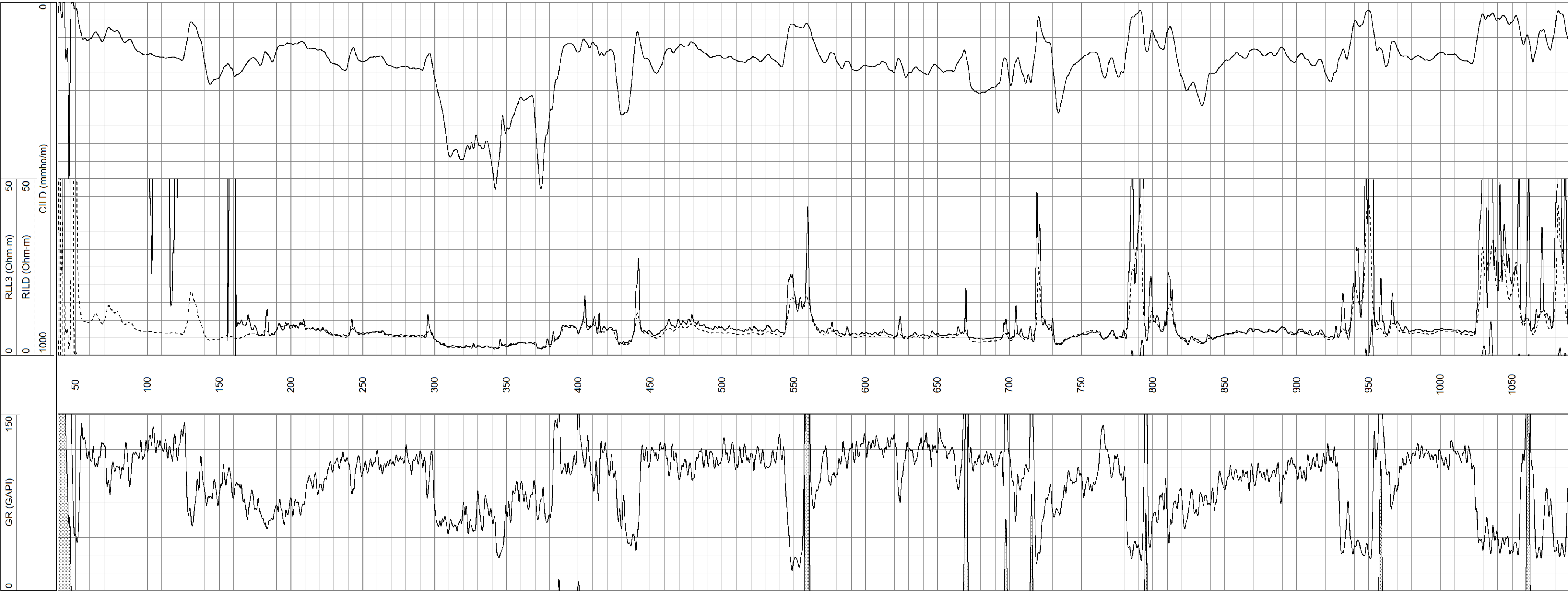

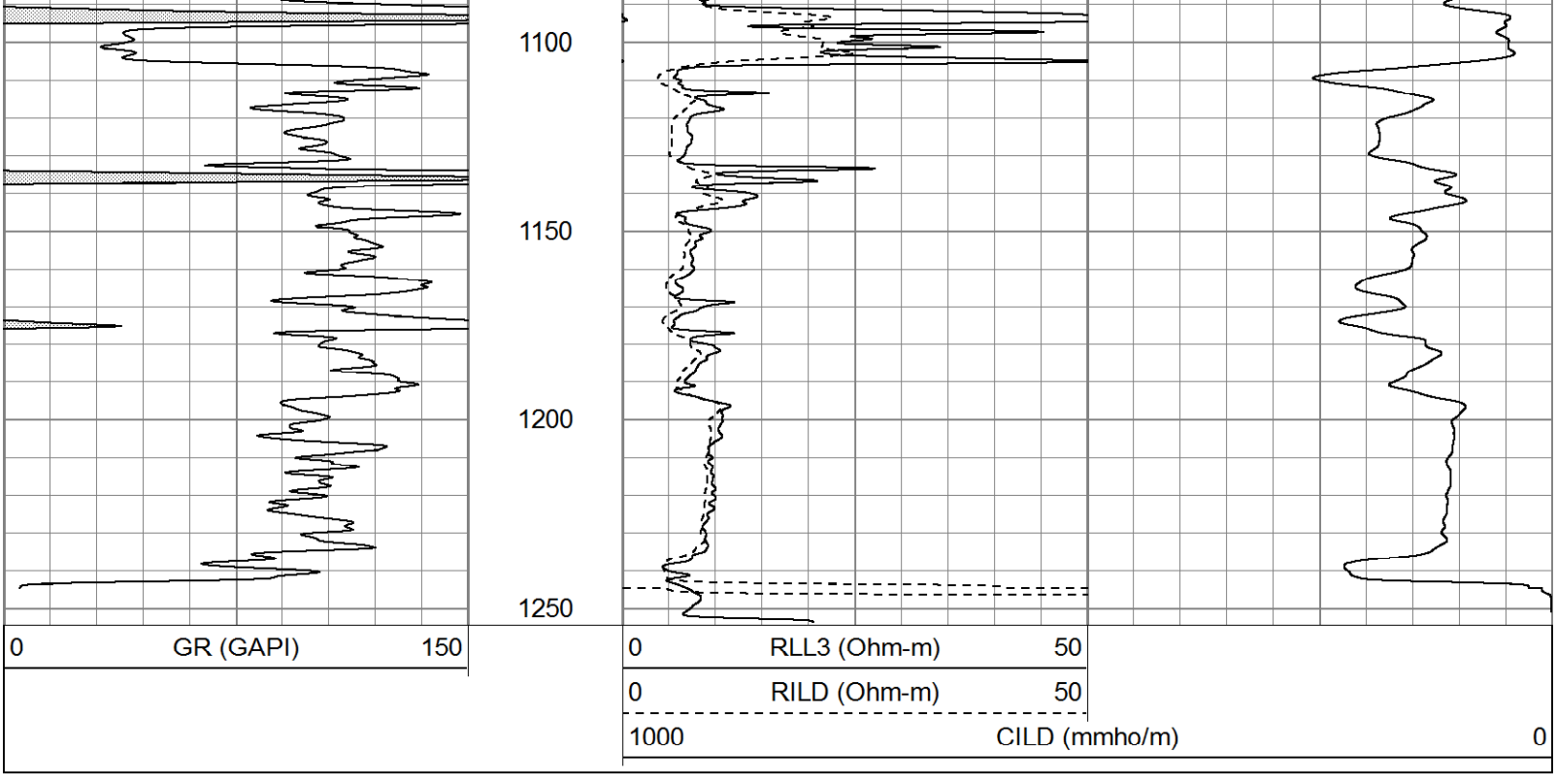

5" DIL SECTION

Database File: ow2-8157 fidelity.db
Dataset Pathname: DIL/pass1.1
Presentation Format: dil5air
Dataset Creation: Thu May 17 10:53:27 2012 by Calc SOC 111108
Charted by: Depth in Feet scaled 1:240

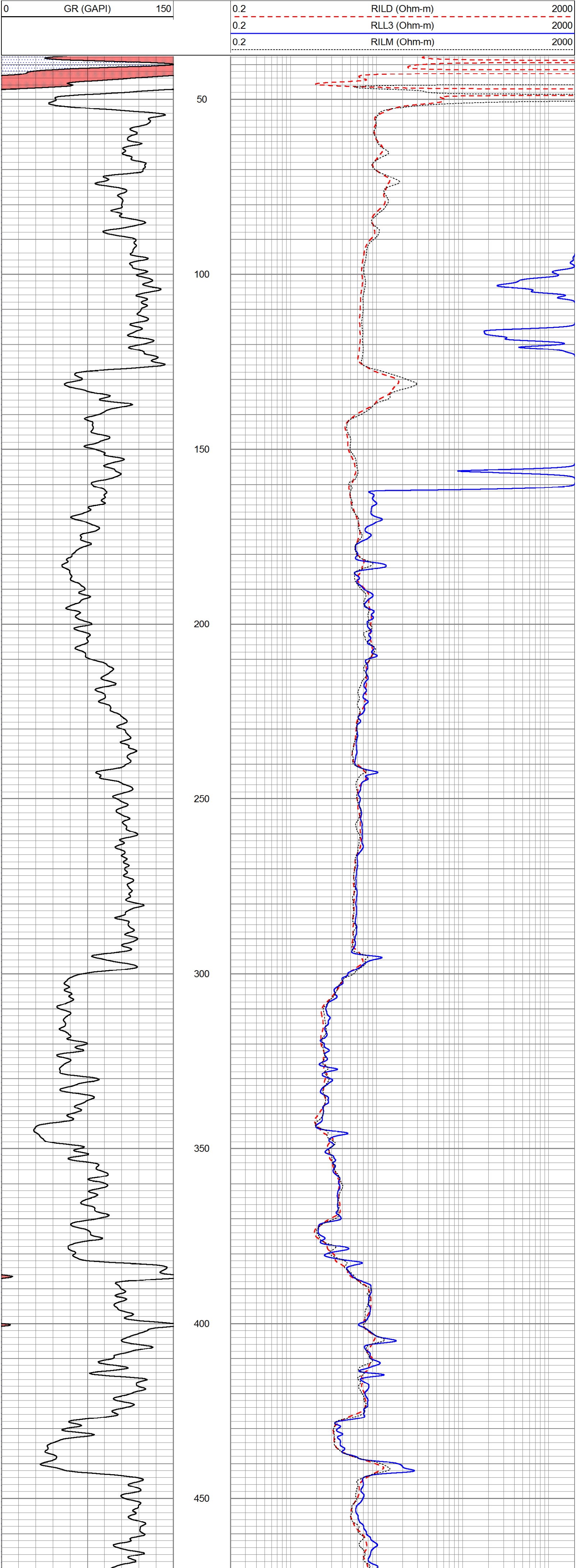

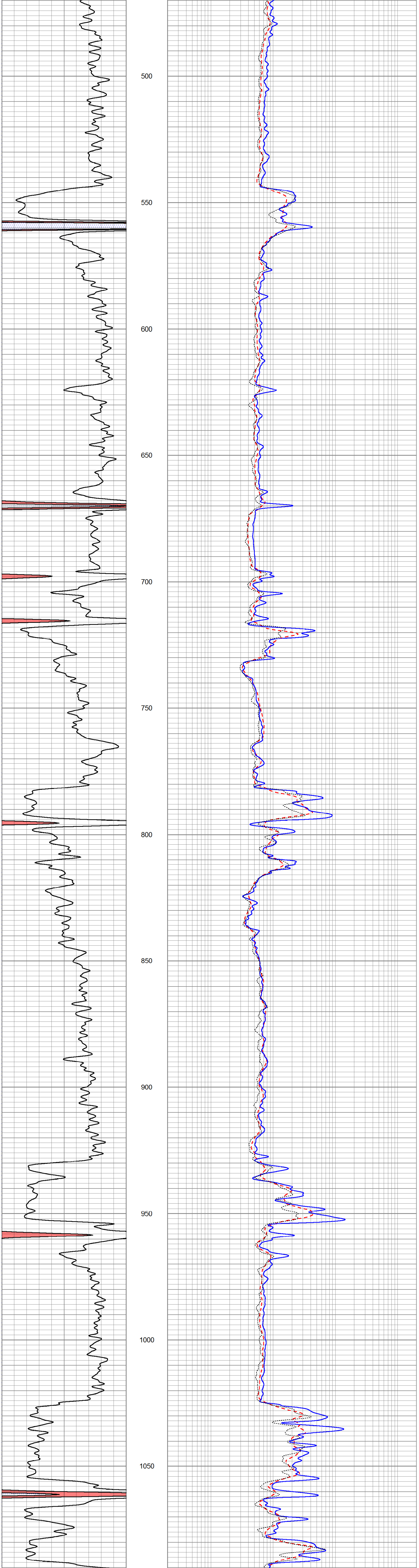

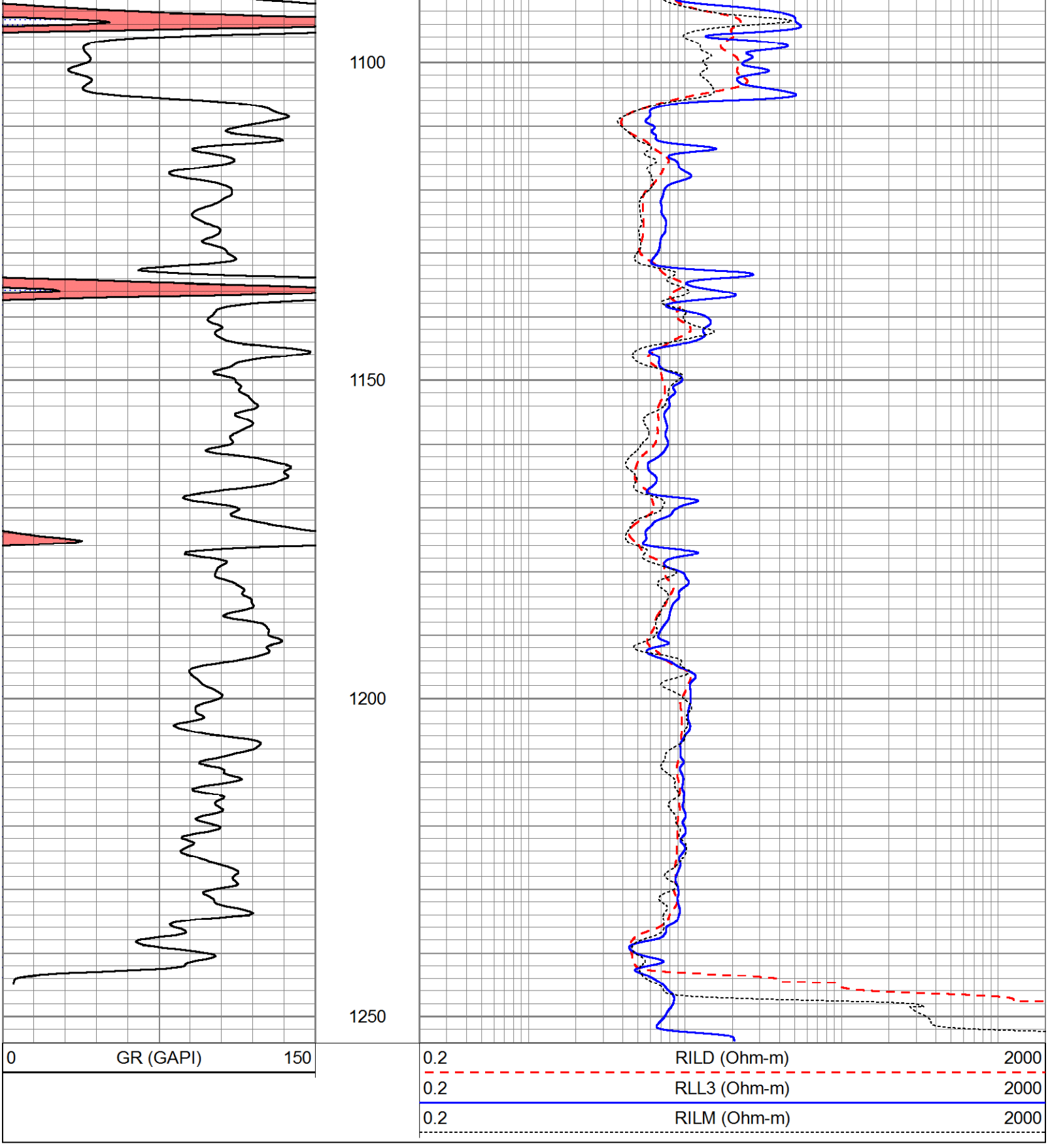

Sensor	Offset (ft)	Schematic	Description	Len (ft)	OD (in)	Wt (lb)
			CableHead Isulation Sub	1.42	3.00	20.00
CILD SP CILM RLL3	10.92 10.42 7.00 1.67		DIL-GEAR (158) Dual Induction Electrical Log	20.08	4.00	345.00

Dataset: ow2-8157 fidelity.db: field/well/DIL/pass1
Total Length: 21.50 ft
Total Weight: 365.00 lb
O.D. 4.00 in