Microresistivity Log

PIONEER

Pioneer Energy Services

API No.	15-095-22,257-00-00
Company	Molitor Oil, Inc.
Well	Bohrer #2
Field	Willowdale Southeast
County	Kingman
State	Kansas
Location	1908' FNL & 1404' FEL
Sec:	25
Twp:	29 S
Rge:	9 W
Other Services	CNL/CDL, DIL

Permanent Datum	Ground Level	Elevation 1676
Log Measured From	Kelly Bushing	10 Ft. Above Perm. Datum
Drilling Measured From	Kelly Bushing	

Elevation	
K.B.	1686
D.F.	
G.L.	1676

Date	9/08/2012		
Run Number	Two		
Depth Driller	4705		
Depth Logger	4706		
Bottom Logged Interval	4705		
Top Log Interval	2300		
Casing Driller	8.625 @ 220		
Casing Logger	220		
Bit Size	7.875		
Type Fluid in Hole	Chemical		
Salinity,ppm CL	11,000		
Density / Viscosity	9.1 / 51		
pH / Fluid Loss	10.0 / 10.0		
Source of Sample	Flowline		
Rm @ Meas. Temp	.65 @ 75		
Rmf @ Meas. Temp	.49 @ 75		
Rmc @ Meas. Temp	.88 @ 75		
Source of Rmf / Rmc	Charts		
Rm @ BHT	.39 @ 125		
Operating Rig Time	5 Hours		
Max Rec. Temp. F	125		
Equipment Number	91		
Location	Hays		
Recorded By	K. Bange		
Witnessed By	Max Lovely		

<<< Fold Here >>>

All interpretations are opinions based on inferences from electrical or other measurements and we cannot and do not guarantee the accuracy or correctness of any interpretation, and we shall not, except in the case of gross or willful negligence on our part, be liable or responsible for any loss, costs, damages, or expenses incurred or sustained by anyone resulting from any interpretation made by any of our officers, agents or employees. These interpretations are also subject to our general terms and conditions set out in our current Price Schedule.

Comments

Thank you for using Pioneer Energy Services
www.pioneeres.com
785 625 3858

Hwy 54 and Zenda blacktop,
10 S to 100 rd, 2 E,
1/2 S, W into

Database File:	c:\warrior\data\moliter oil_bohrer #2\molitor090912hd.db
Dataset Pathname:	dil/molstack
Presentation Format:	micro
Dataset Creation:	Sat Sep 08 14:08:51 2012
Charted by:	Depth in Feet scaled 1:240

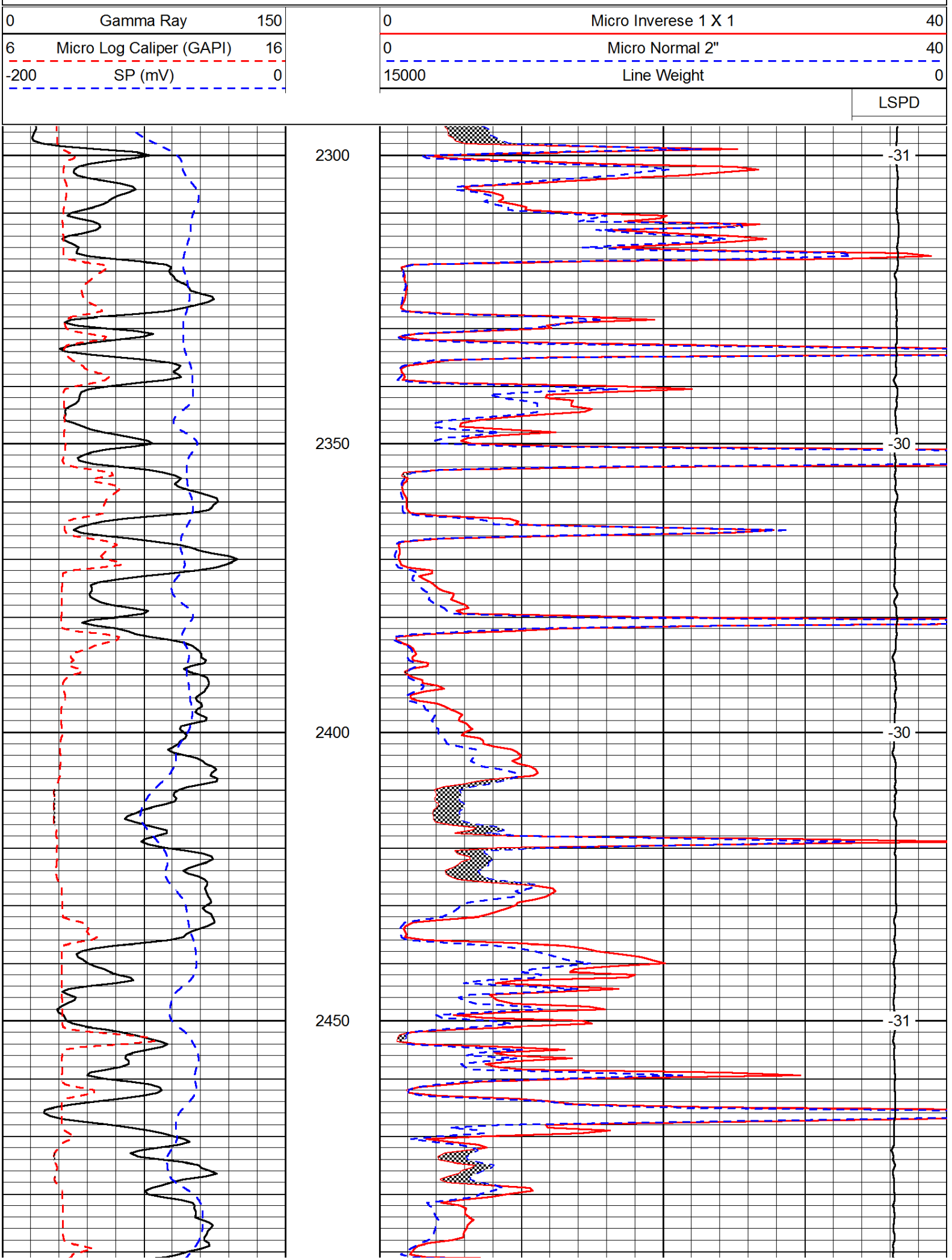
0 Gamma Ray 150
6 Micro Log Caliper (GAPI) 16
-200 SP (mV) 0
0 Micro Inverese 1 X 1 40
0 Micro Normal 2" 40
15000 Line Weight 0
LSPD
2300
2350
2400
2450
-31
-30
-30
-31

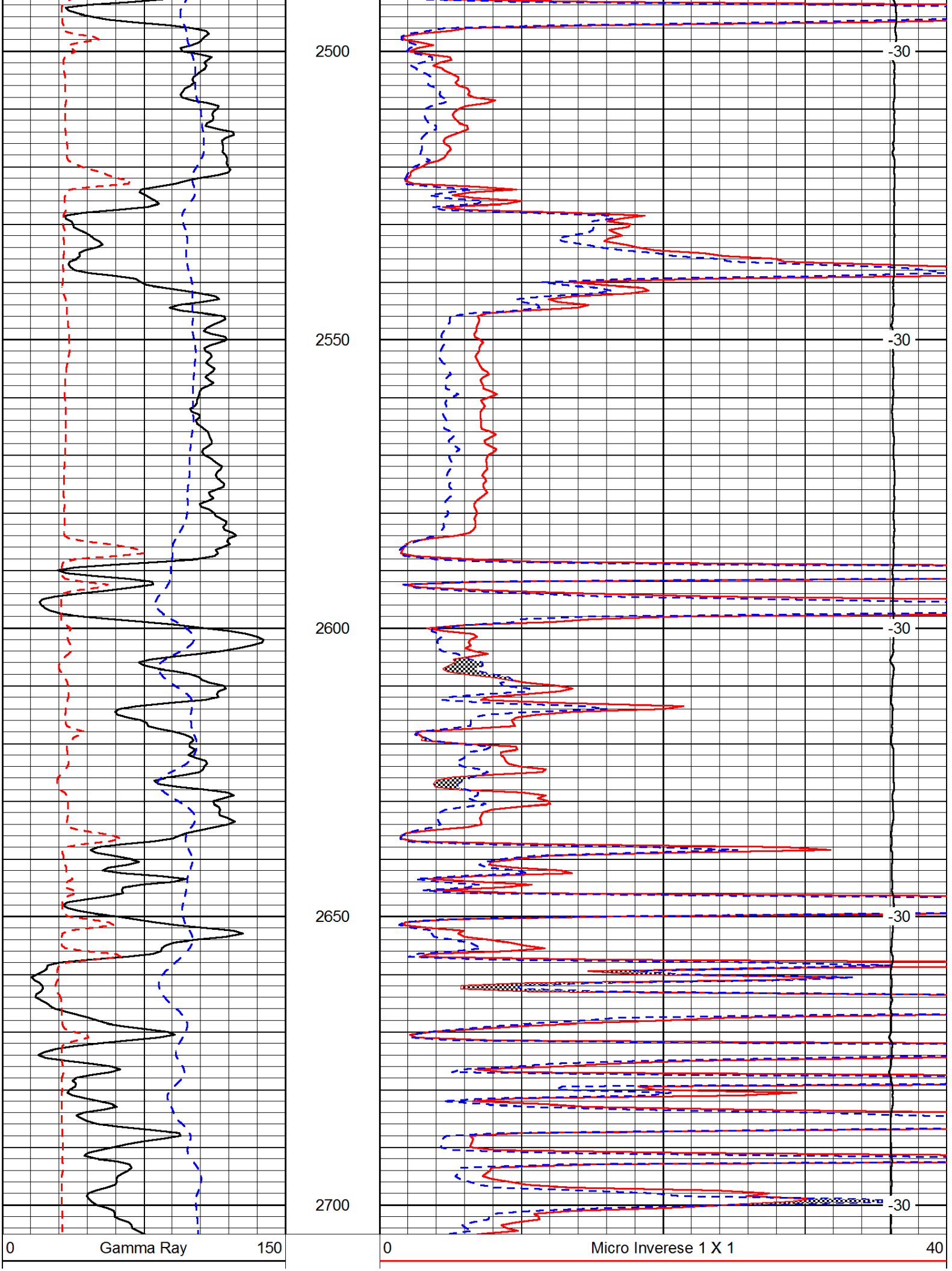
2500
2550
2600
2650
2700
-30
-30
-30
-30
0
Gamma Ray
150
0
Micro Inverese 1 X 1
40

6	Micro Log Caliper (GAPI)	16
-200	SP (mV)	0

0	Micro Normal 2"	40
15000	Line Weight	0

LSPD

Database File: c:\warrior\data\moliter oil_bohrer #2\molitor090912hd.db
Dataset Pathname: dil/molstack
Presentation Format: micro
Dataset Creation: Sat Sep 08 14:08:51 2012
Charted by: Depth in Feet scaled 1:240

0	Gamma Ray	150
6	Micro Log Caliper (GAPI)	16
-200	SP (mV)	0

0	Micro Inverese 1 X 1	40
0	Micro Normal 2"	40
15000	Line Weight	0

LSPD

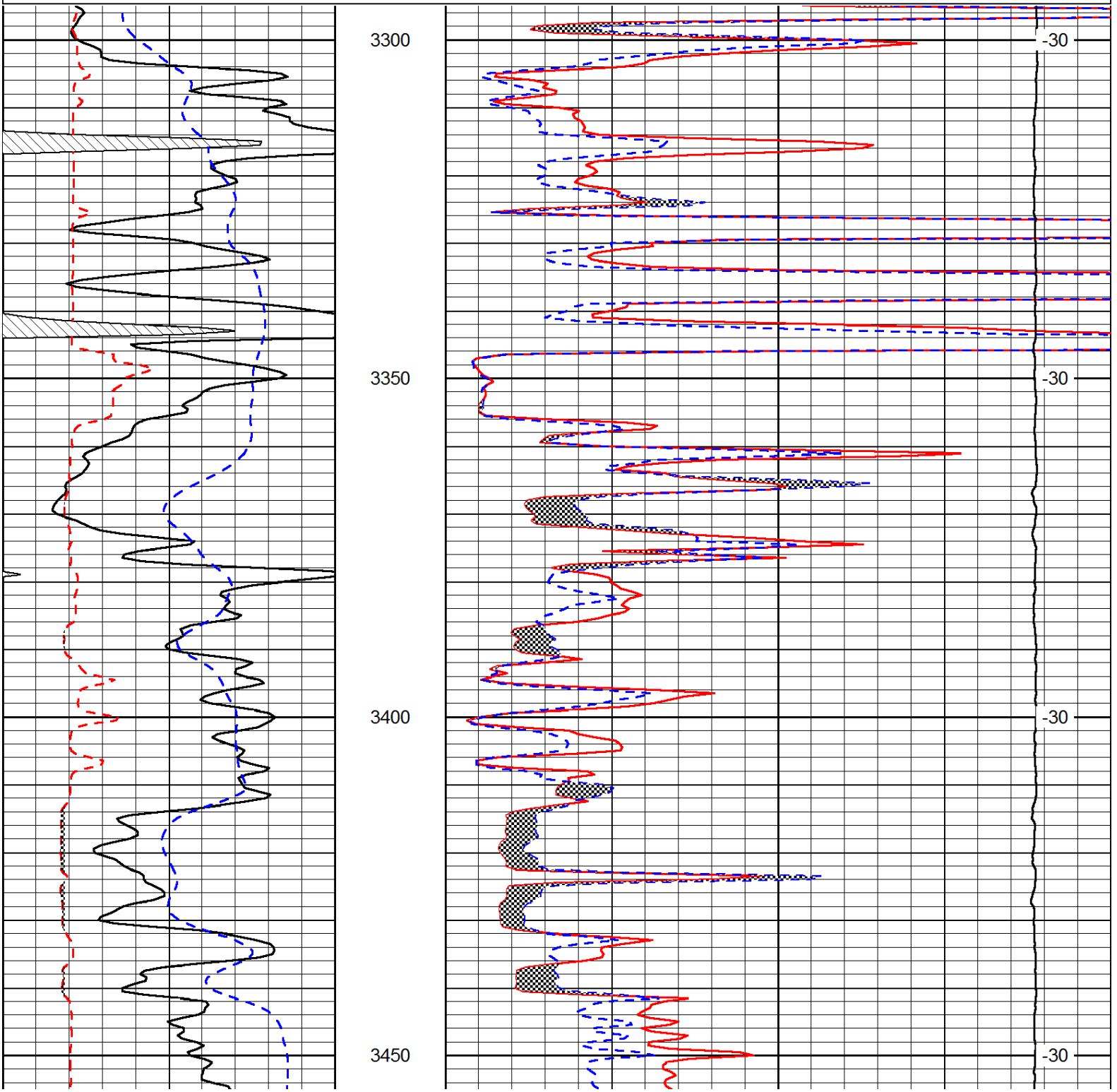

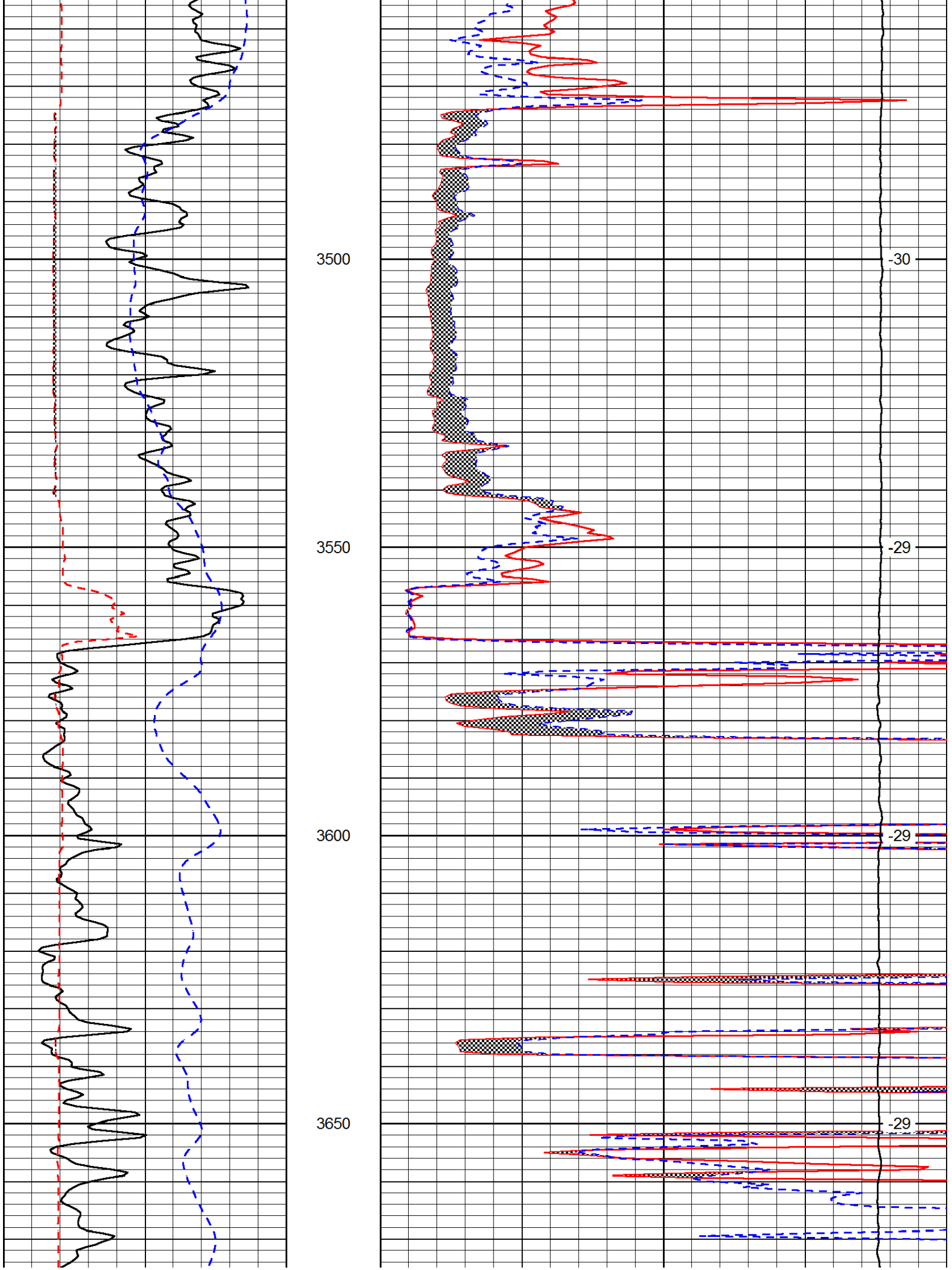
3500
3550
3600
3650
-30
-29
-29
-29

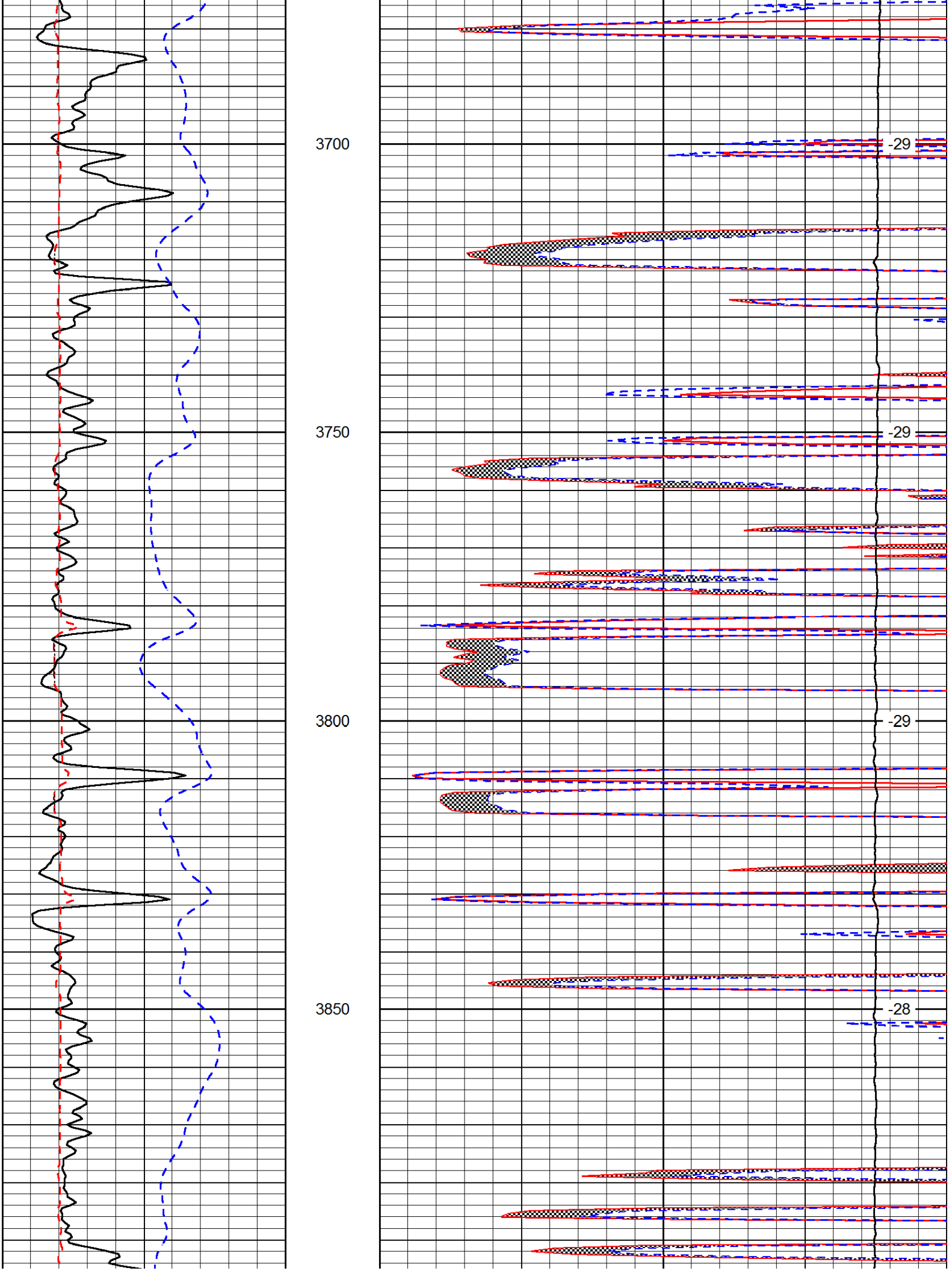
3700
3750
3800
3850
-29
-29
-29
-28

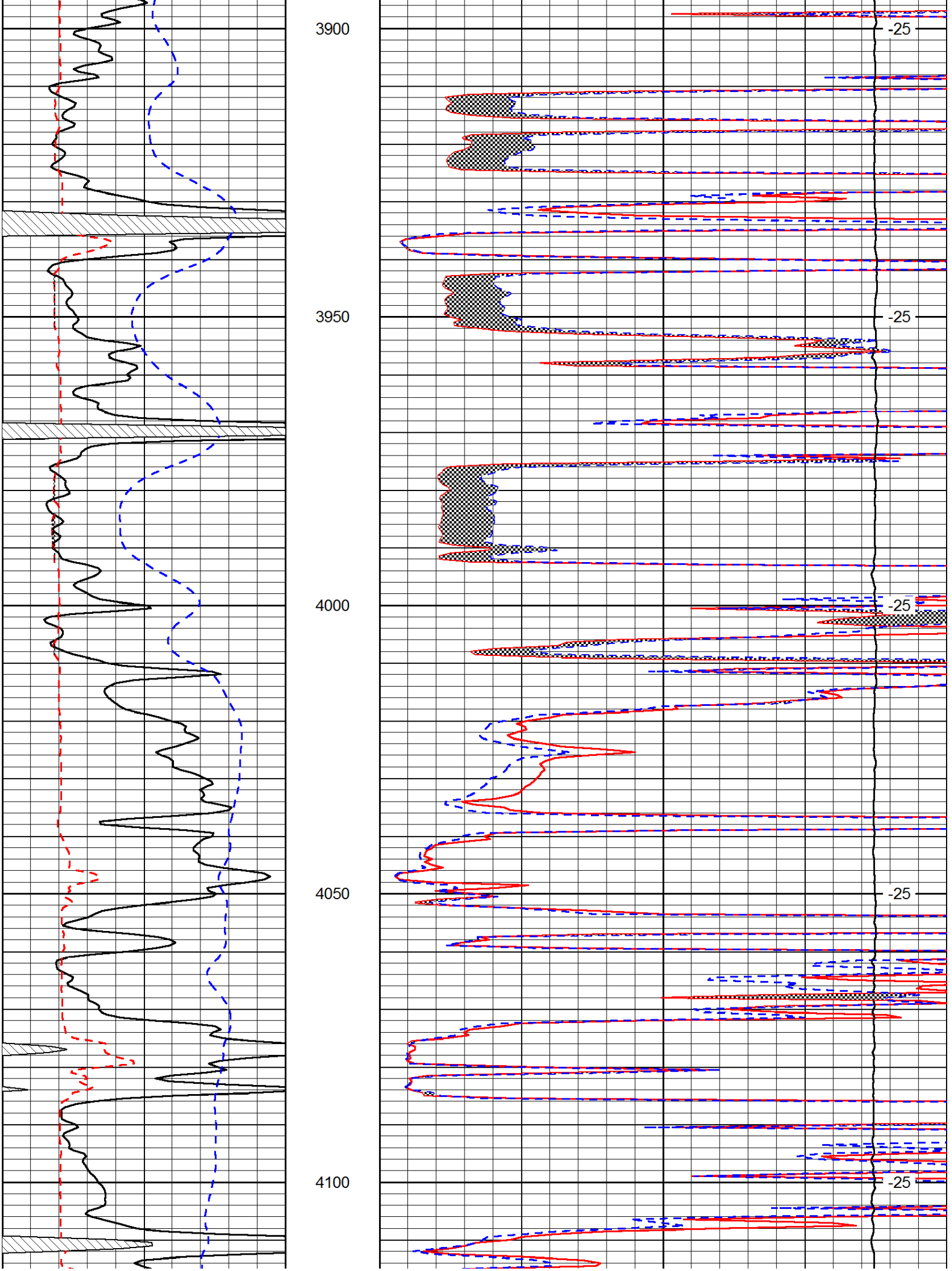
3900
3950
4000
4050
4100
-25
-25
-25
-25
-25

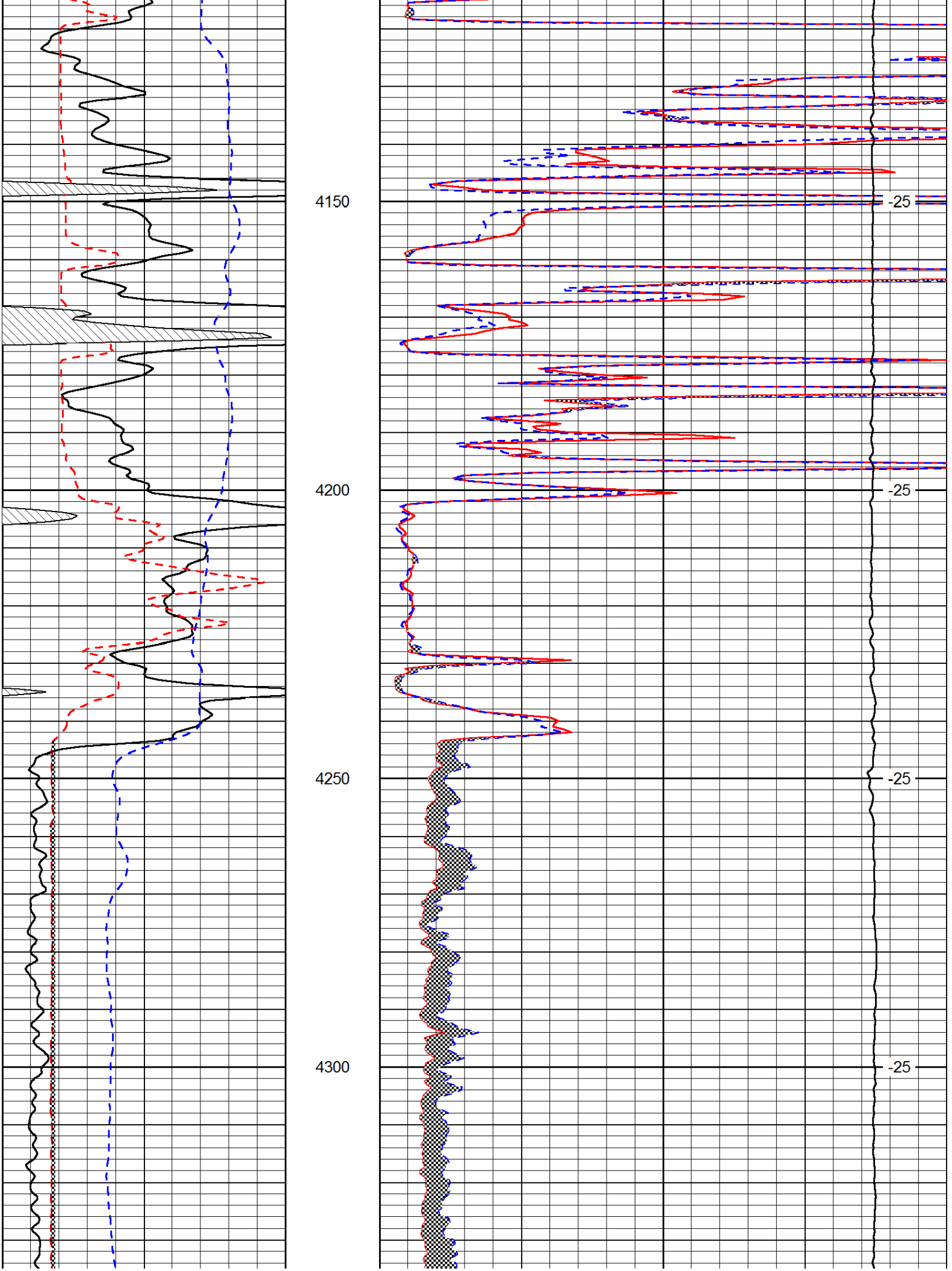
4150
4200
4250
4300
-25
-25
-25
-25

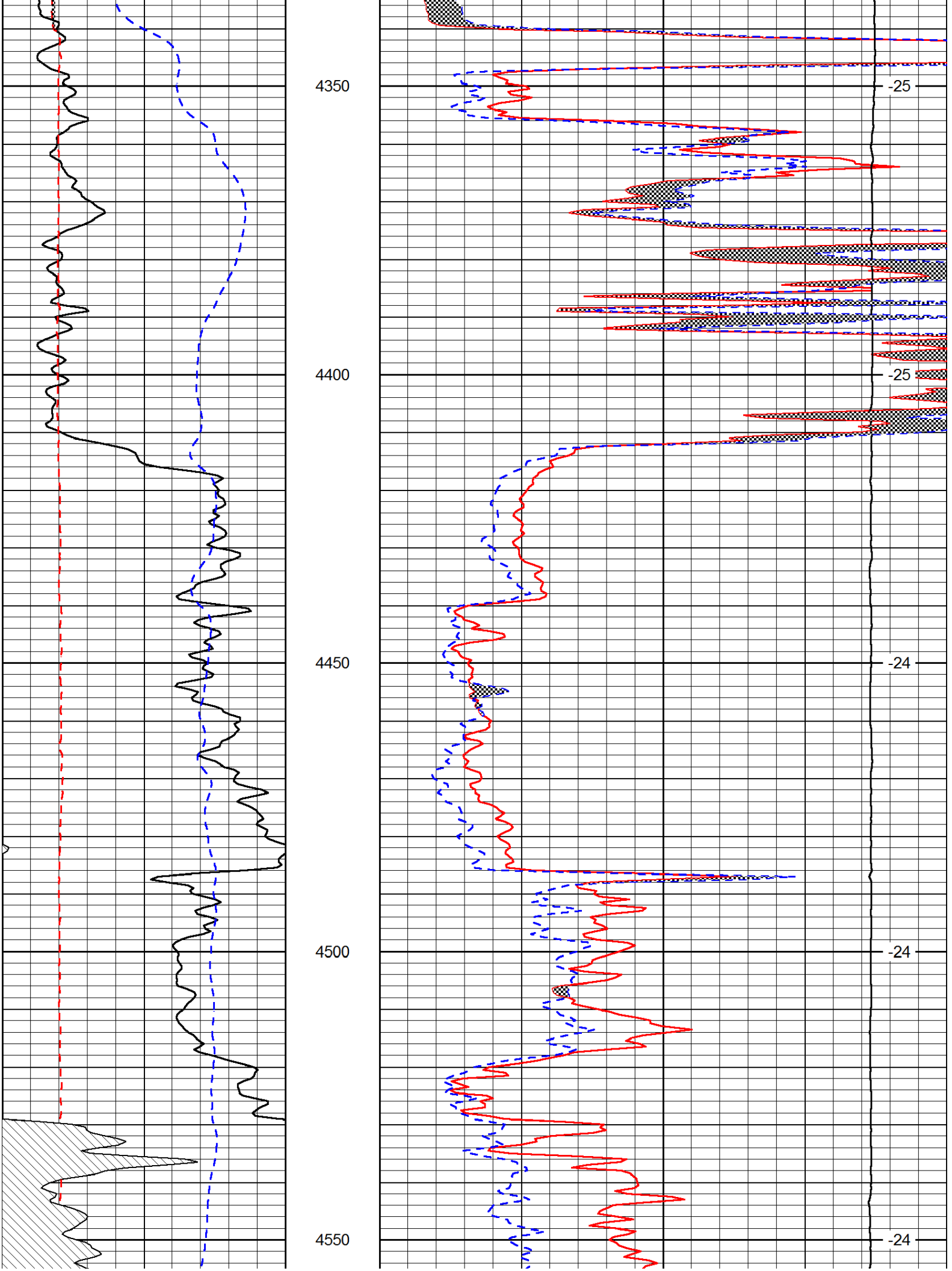
4350
4400
4450
4500
4550
-25
-25
-24
-24
-24

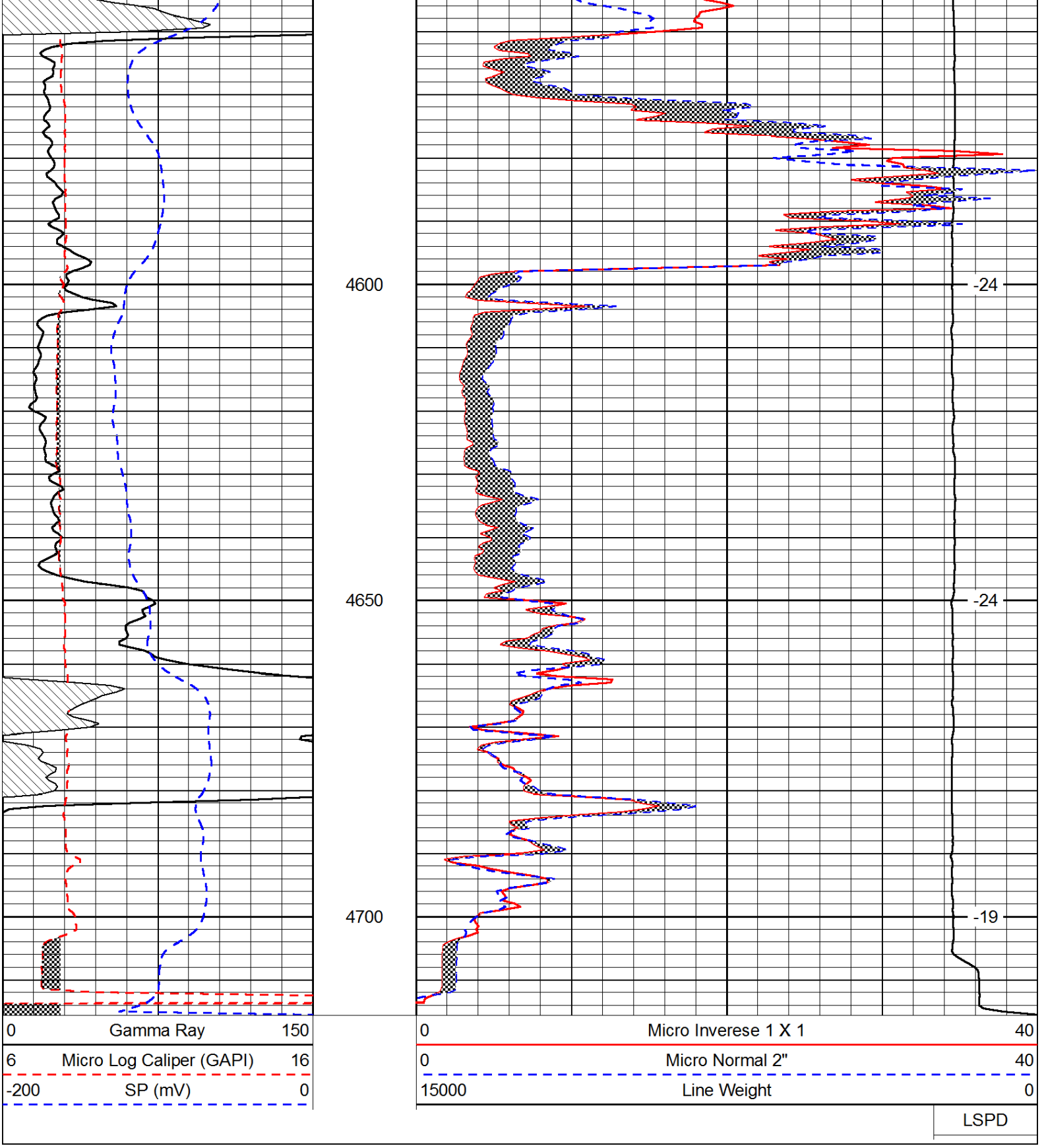
4600
4650
4700
-24
-24
-19
0
Gamma Ray
150
6
Micro Log Caliper (GAPI)
16
-200
SP (mV)
0
0
Micro Inverese 1 X 1
40
0
Micro Normal 2"
40
15000
Line Weight
0
LSPD