



SUPERIOR
Hays,
Kansas

**DUAL INDUCTION
LOG**

Company: CORAL COAST PETROLEUM, L.C.
Well: HARDEN #1
Field: MORRISON NORTHEAST
County: CLARK
State: KANSAS

Company: CORAL COAST PETROLEUM, L.C.
Well: HARDEN #1
Field: MORRISON NORTHEAST
County: CLARK
State: KANSAS

Location: API #: 15-025-21545-0000
1720' FSL & 2290' FEL
SEC 16 TWP 32S RGE 21W
Permanent Datum: GROUND LEVEL Elevation: 2111
Log Measured From: KELLY BUSHING 10' A.G.L.
Drilling Measured From: KELLY BUSHING
Other Services: CDL/CNL/PE MEL/SONIC
Elevation: K.B. 2121 D.F. 2119 G.L. 2111

Date	9/19/12
Run Number	ONE
Depth Driller	6690
Depth Logger	6688
Bottom Logged Interval	6686
Top Log Interval	00
Casing Driller	8 5/8" @ 636'
Casing Logger	638
Bit Size	7 7/8"
Type Fluid in Hole	CHEMICAL MUD
Density / Viscosity	9.065
pH / Fluid Loss	11.0/8.8
Source of Sample	FLOWLINE
Rm @ Meas. Temp	.440 @ 88F
Rmt @ Meas. Temp	.330 @ 88F
Rmc @ Meas. Temp	.528 @ 88F
Source of Rmf / Rmc	MEASUREMENT
Rm @ BHT	.277 @ 140F
Time Circulation Stopped	3.5 HOURS
Time Logger on Bottom	7.45 P.M.
Maximum Recorded Temperature	140F
Equipment Number	4010
Location	HAYS, KANSAS
Recorded By	JEFF LUEBBERS
Witnessed By	KEITH REAVIS

<<< Fold Here >>>

All interpretations are opinions based on inferences from electrical or other measurements and we cannot and do not guarantee the accuracy or correctness of any interpretation, and we shall not, except in the case of gross or willful negligence on our part, be liable or responsible for any loss, costs, damages, or expenses incurred or sustained by anyone resulting from any interpretation made by any of our officers, agents or employees. These interpretations are also subject to our general terms and conditions set out in our current Price Schedule.

Comments

THANK YOU FOR USING SUPERIOR WELL SERVICE HAYS, KANSAS (785) 628-6395
DIRECTIONS
PROTECTION, KS. 6W. ON HWY 160 TO "RD. 30", 4N. TO CATTLE GUARD, 1W. IN PASTURE TO
SECOND CATTLE GUARD, FOLLOW TRAIL I MORE MILE W. & N.



SUPERIOR
Hays,
Kansas

MAIN SECTION

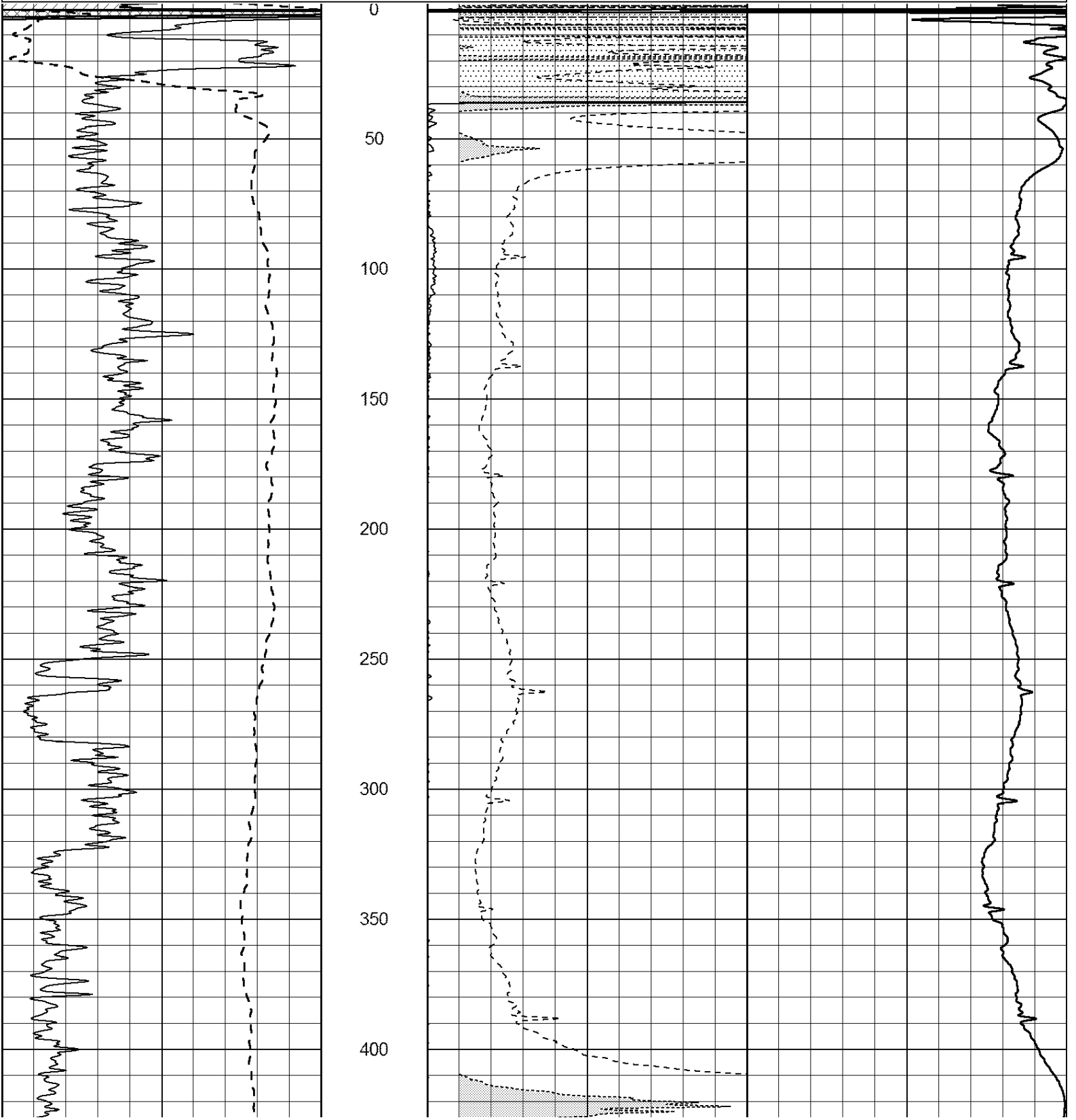
Database File: 409678pe.db
 Dataset Pathname: pass3.8
 Presentation Format: dil2
 Dataset Creation: Wed Sep 19 21:55:00 2012 by Calc Open-Cased 110302
 Charted by: Depth in Feet scaled 1:600

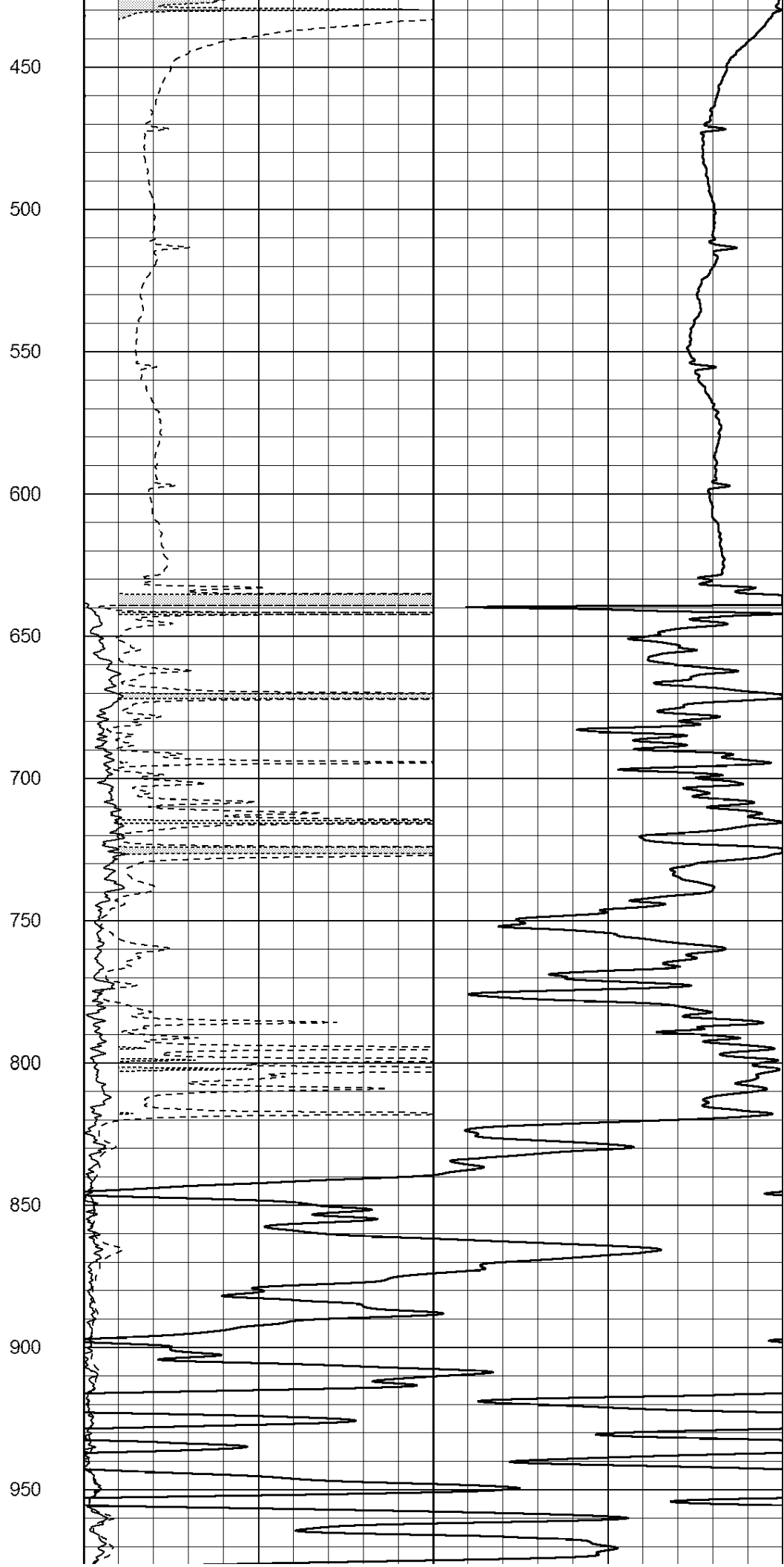
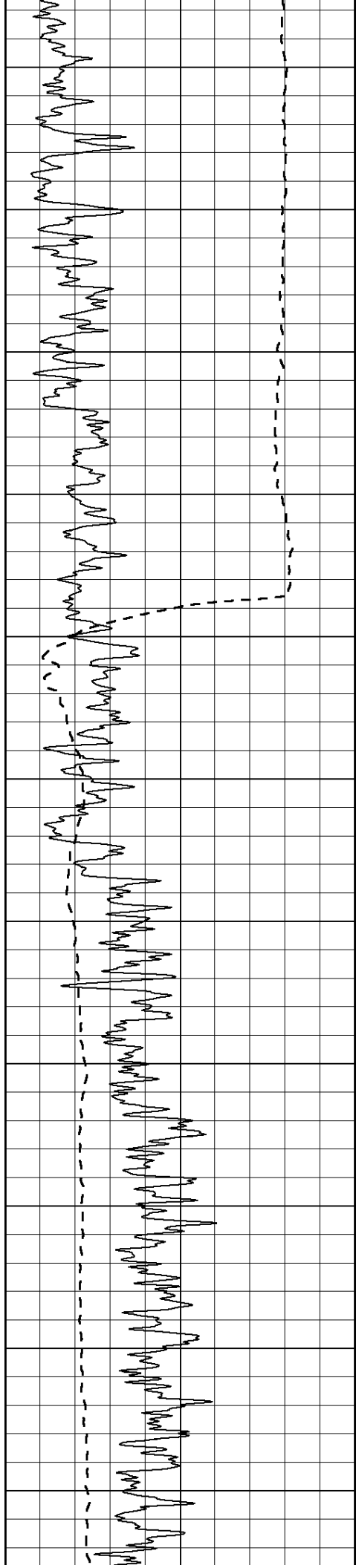
0	Gamma Ray (GAPI)	150
-100	SP (mV)	100

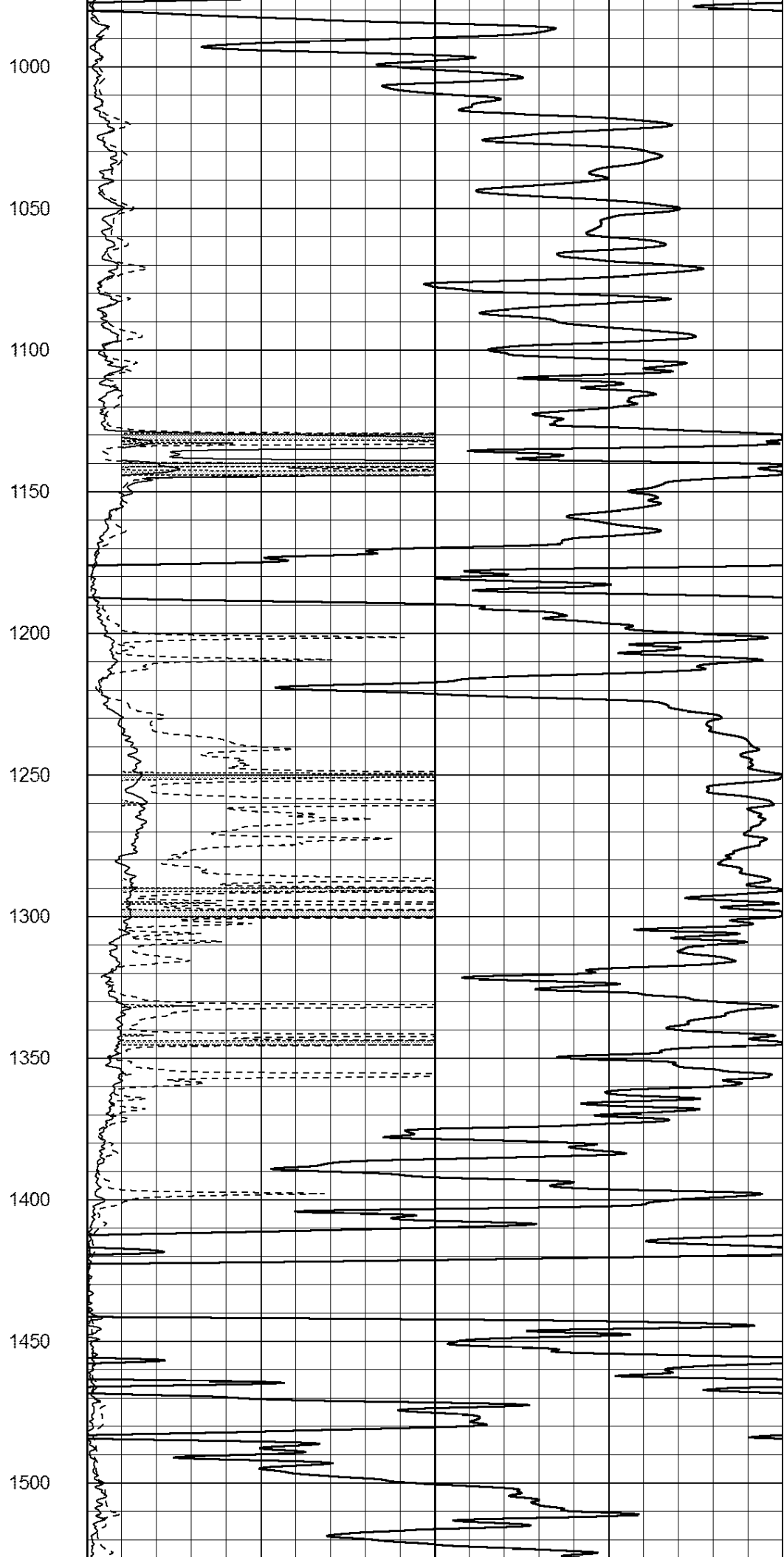
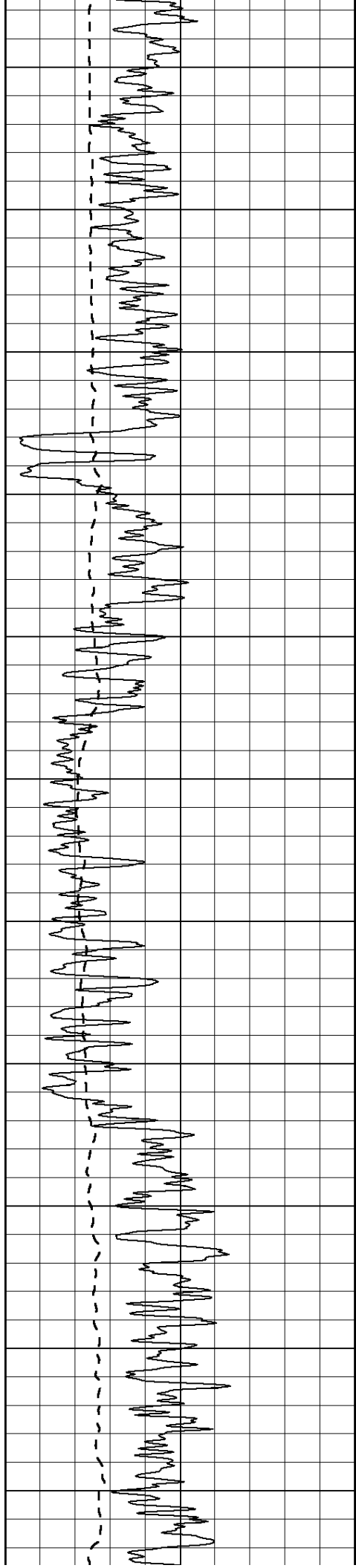
0	RLL3 (Ohm-m)	50
0	RILD (Ohm-m)	50

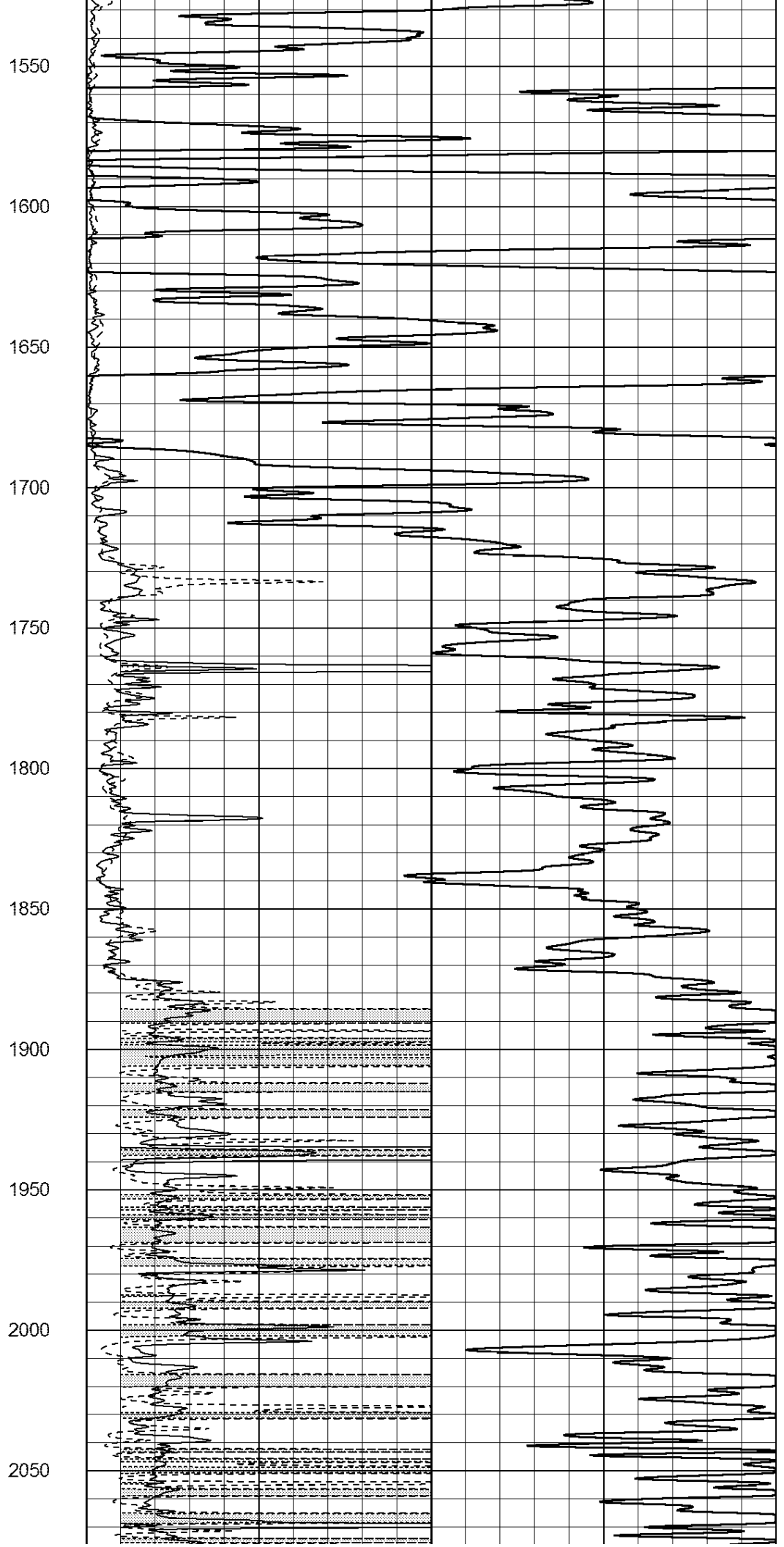
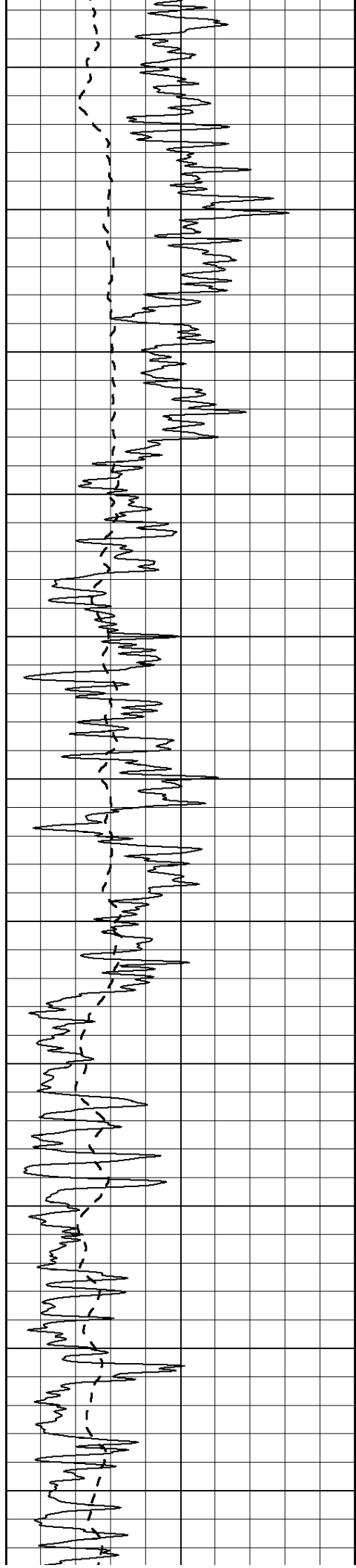
1000	CILD (mmho/m)	0
------	---------------	---

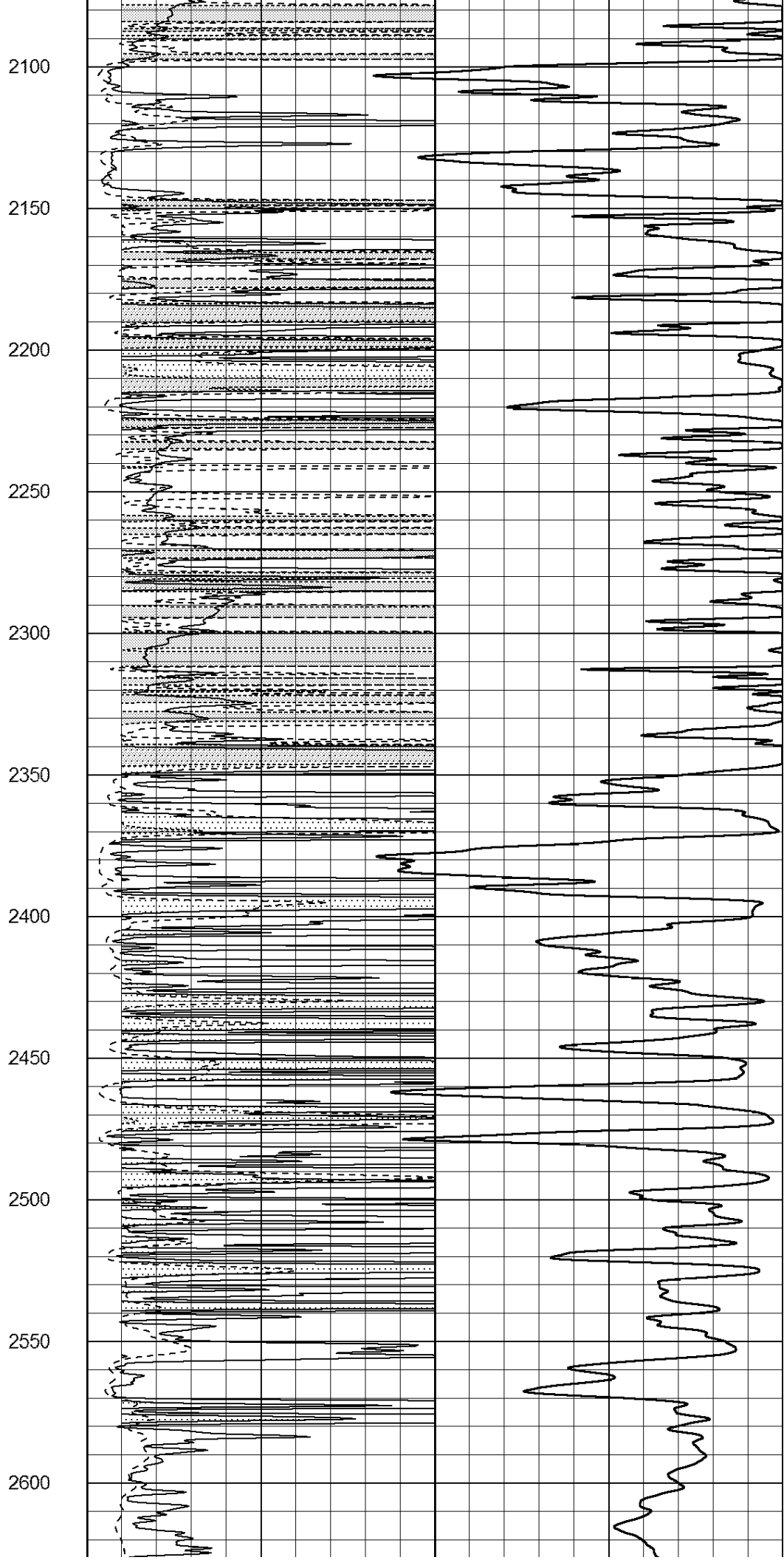
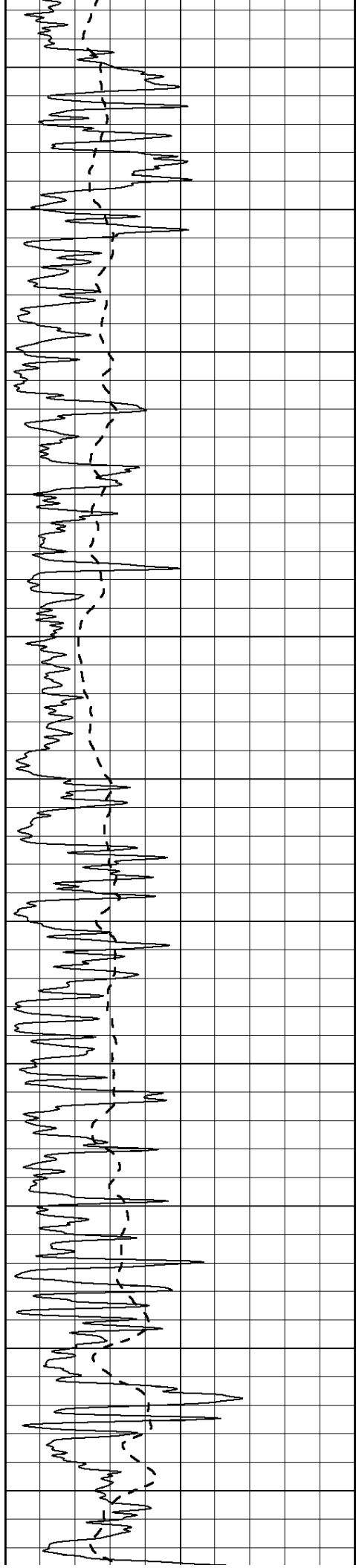
50	RILD X10 (Ohm-m)	500
50	RLL3 X10 (Ohm-m)	500

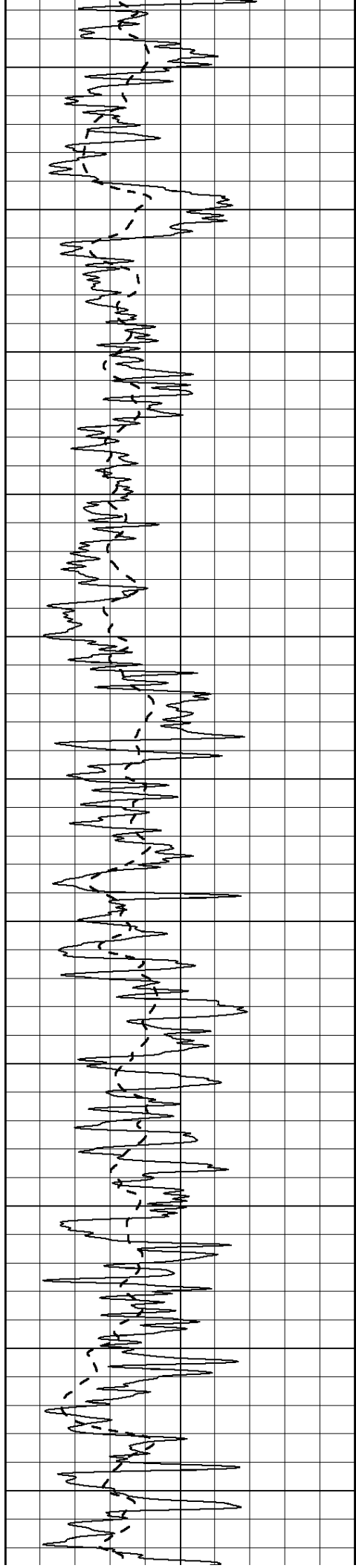












2650

2700

2750

2800

2850

2900

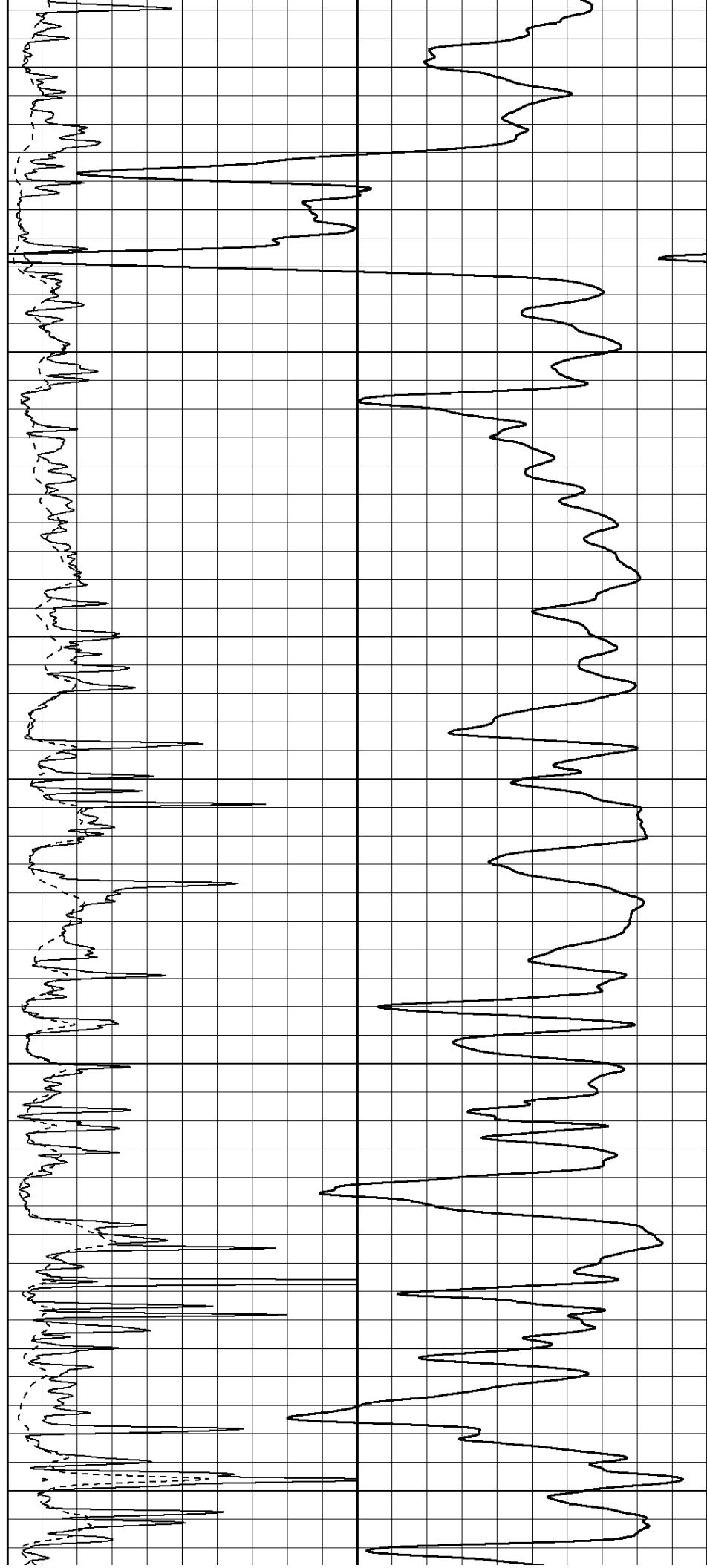
2950

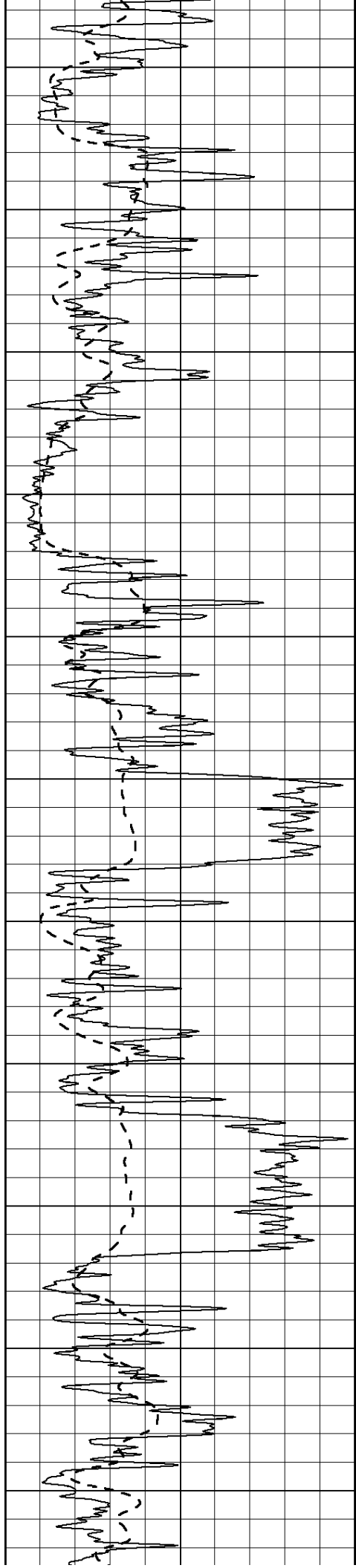
3000

3050

3100

3150





3200

3250

3300

3350

3400

3450

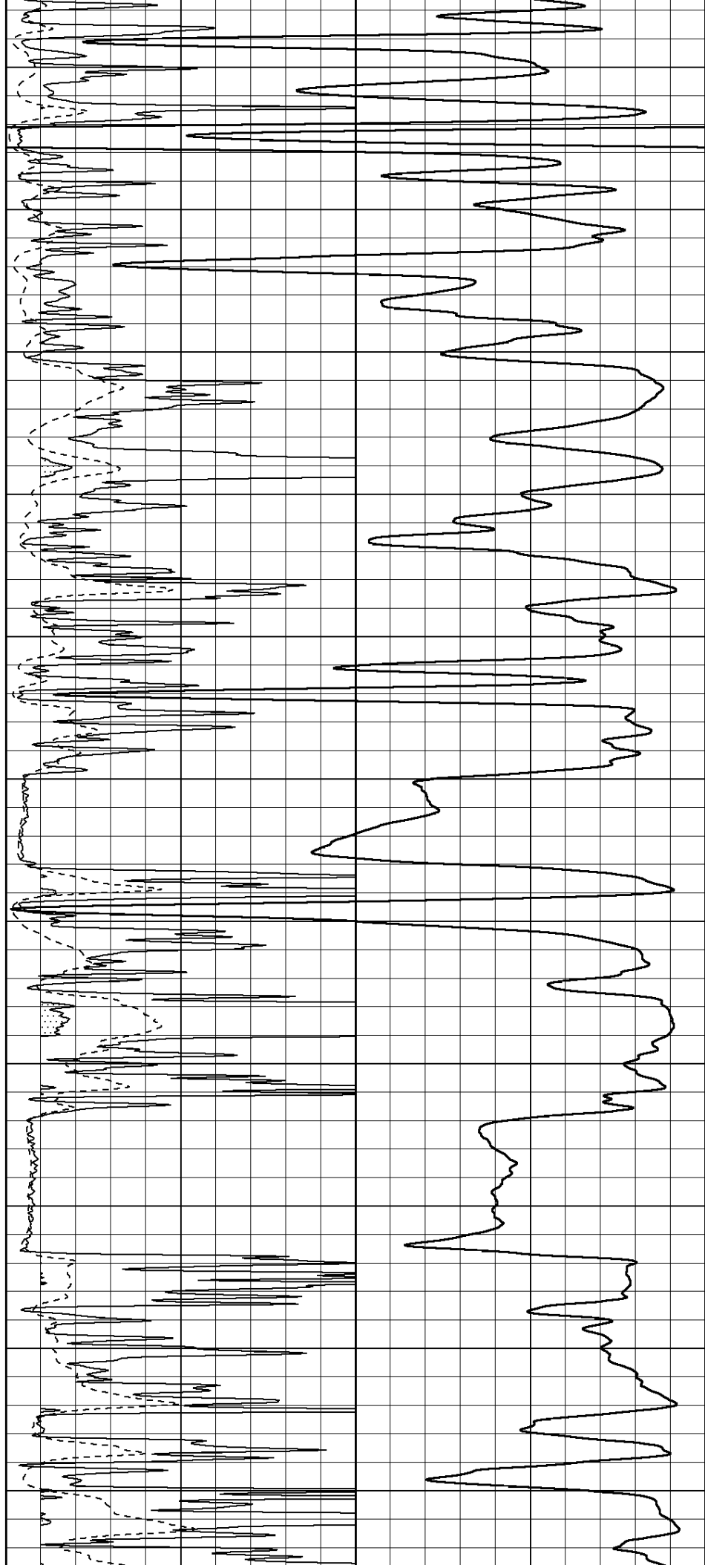
3500

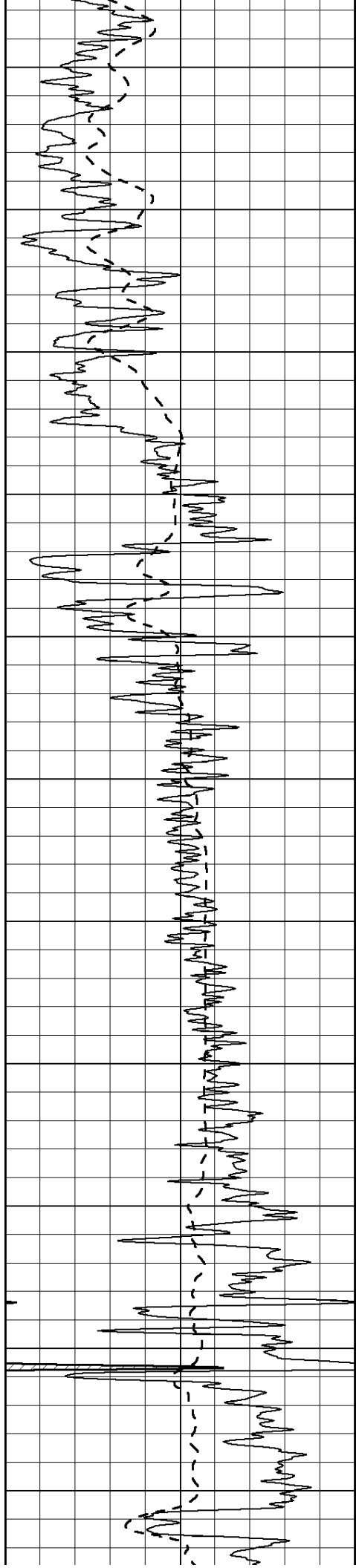
3550

3600

3650

3700





3750

3800

3850

3900

3950

4000

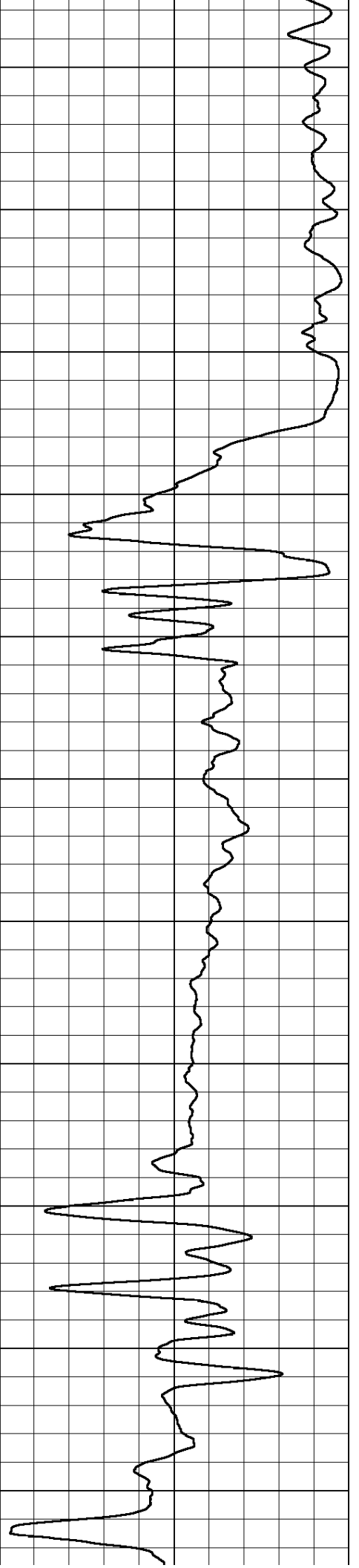
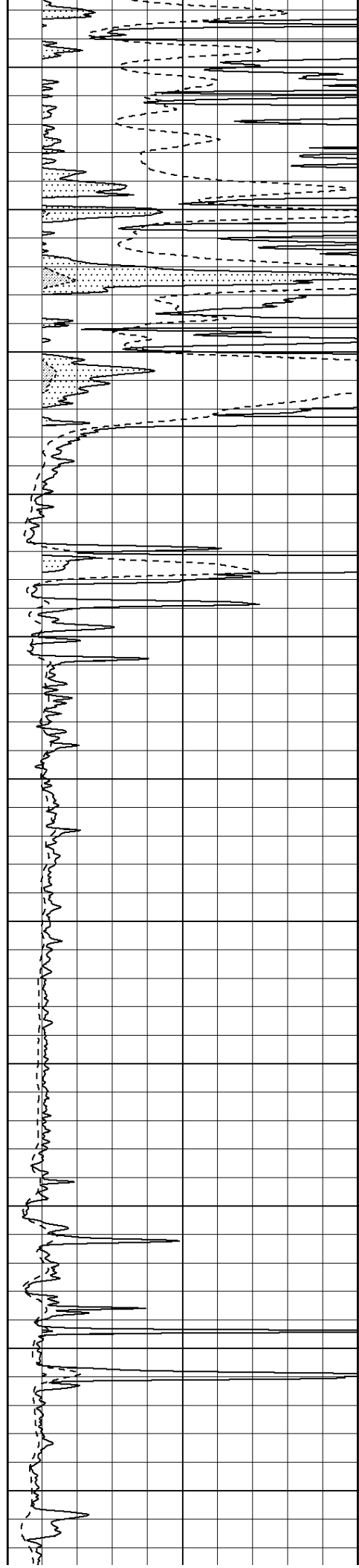
4050

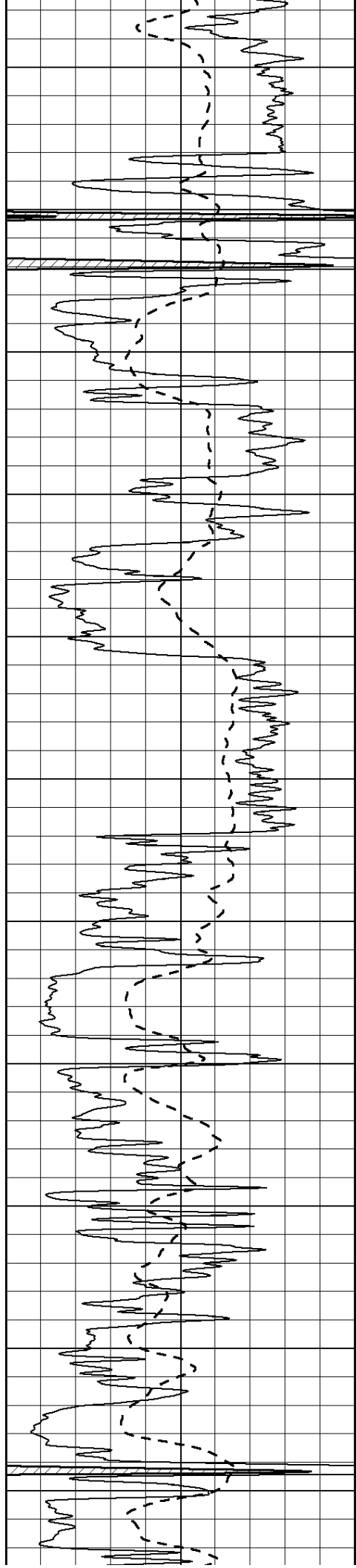
4100

4150

4200

4250





4300

4350

4400

4450

4500

4550

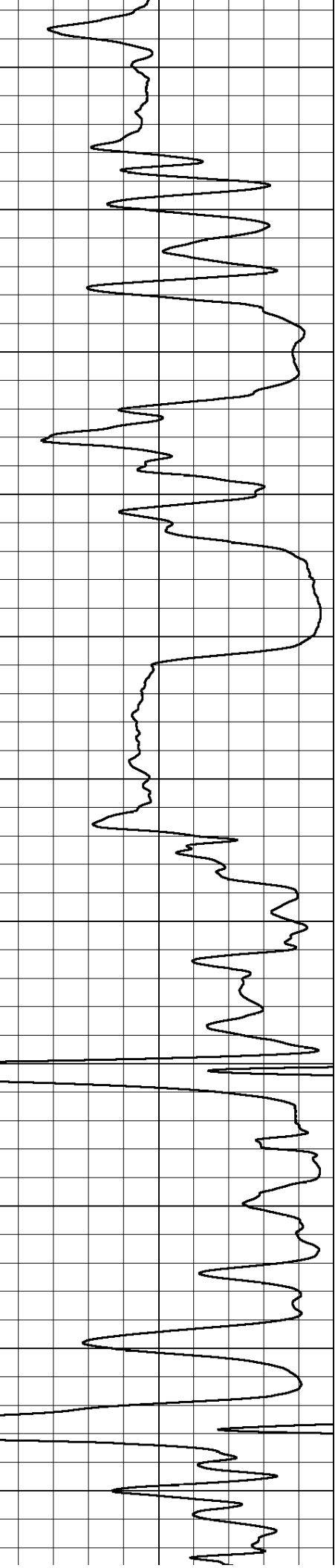
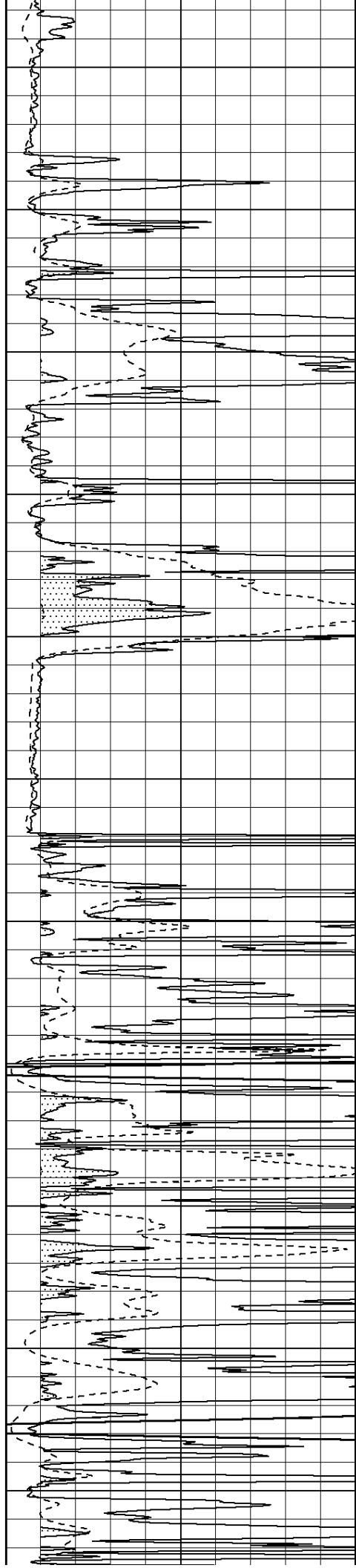
4600

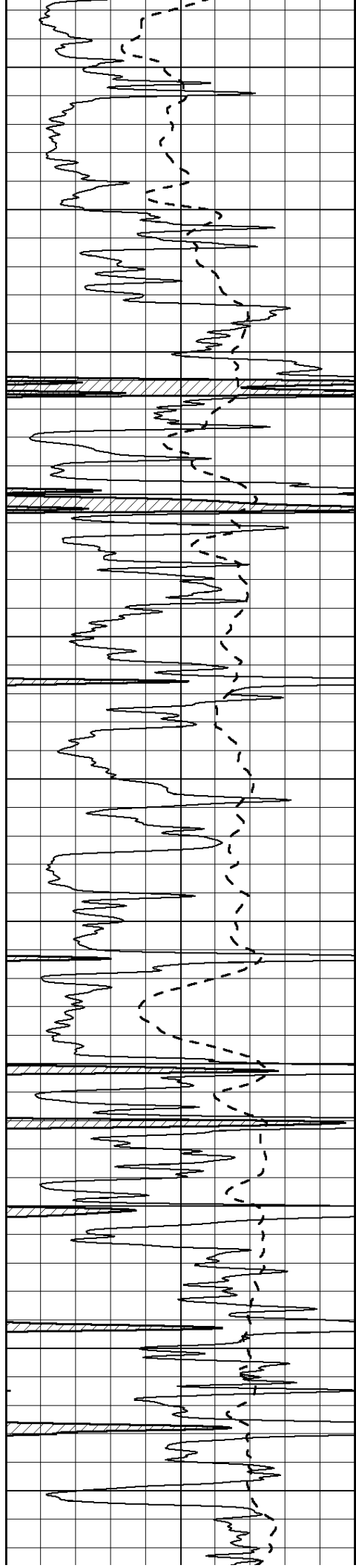
4650

4700

4750

4800





4850

4900

4950

5000

5050

5100

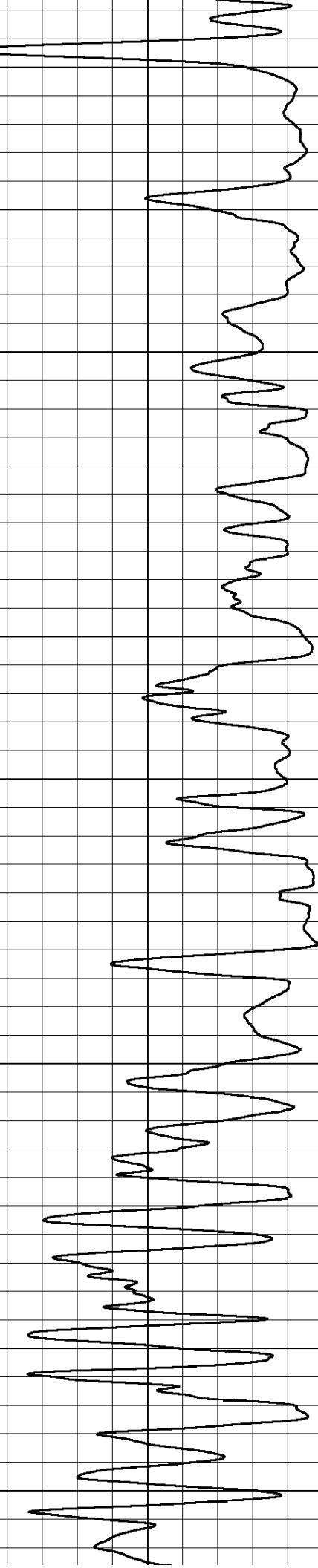
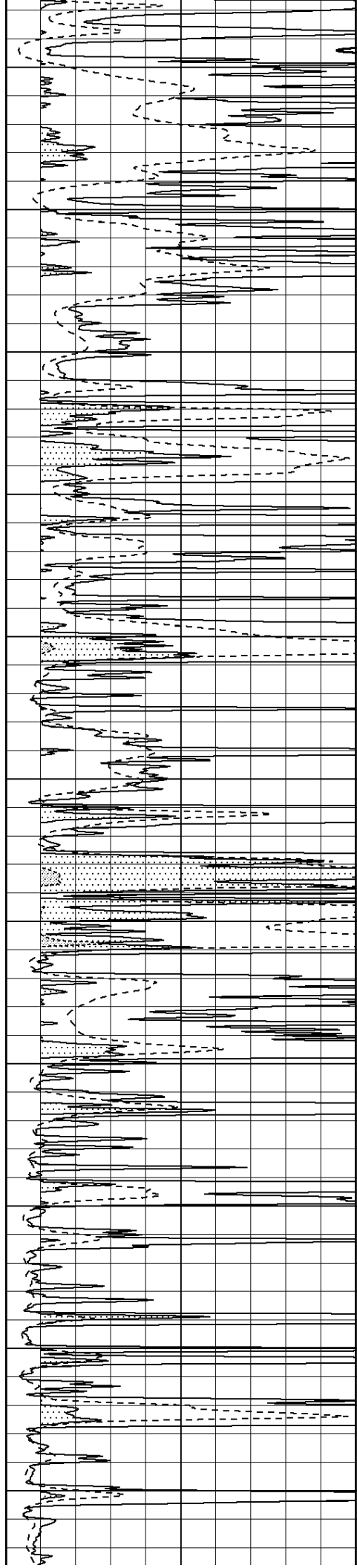
5150

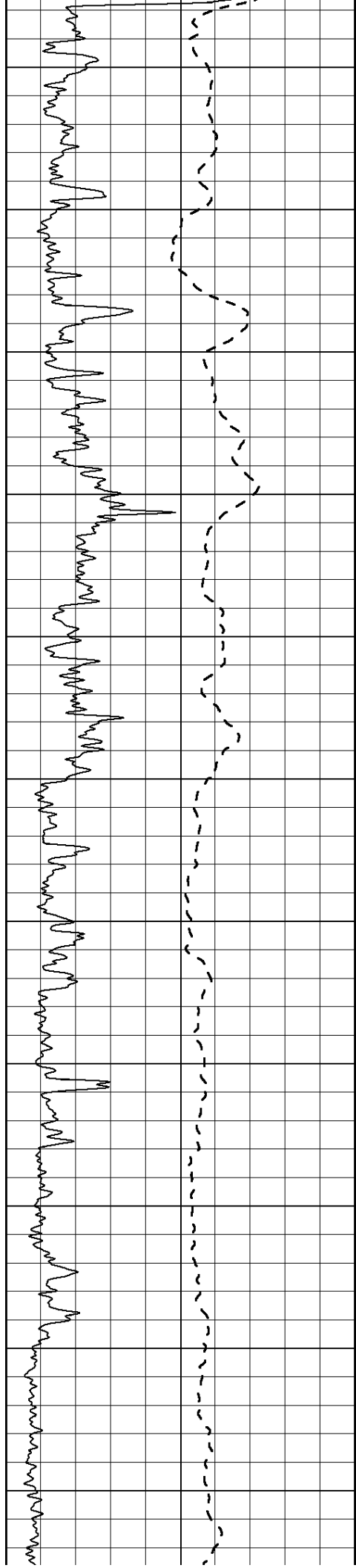
5200

5250

5300

5350





5400

5450

5500

5550

5600

5650

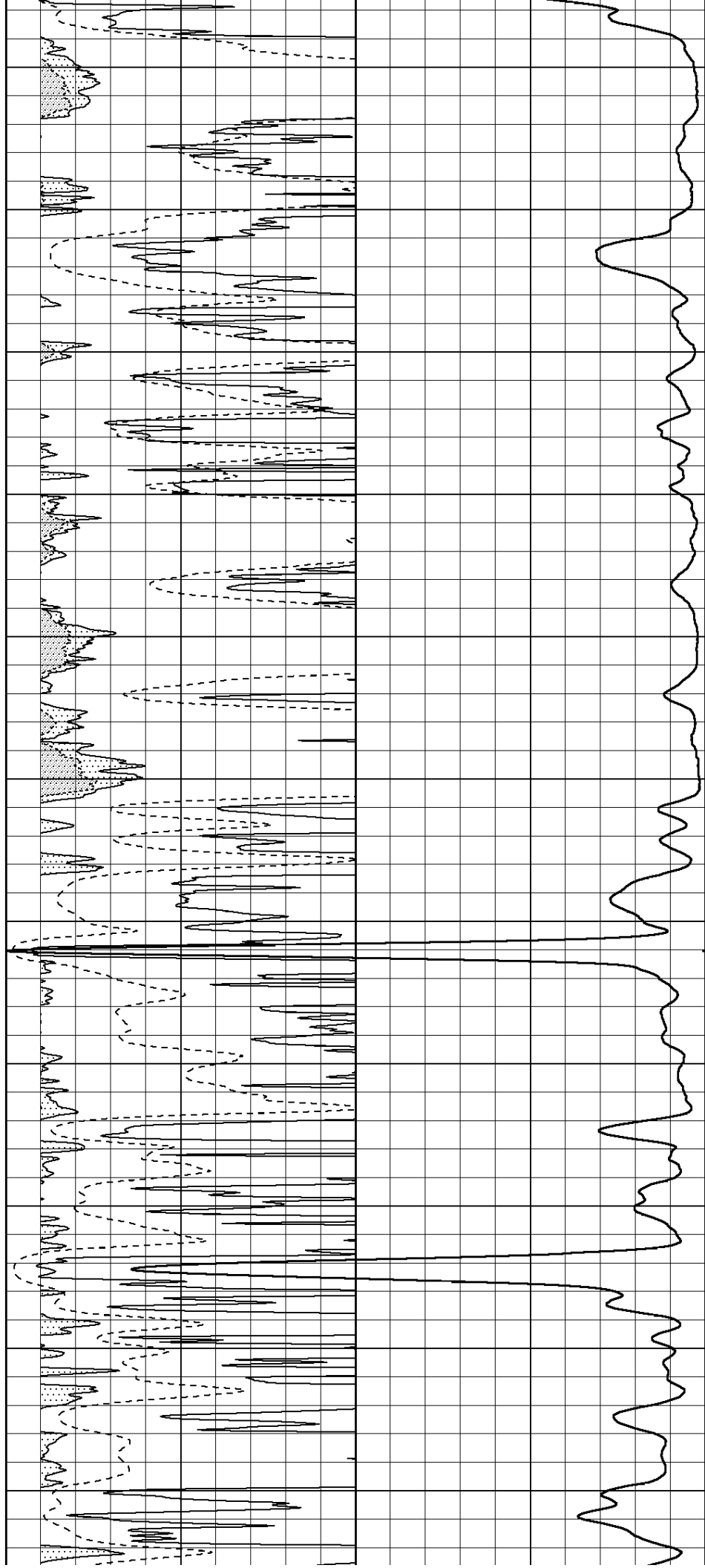
5700

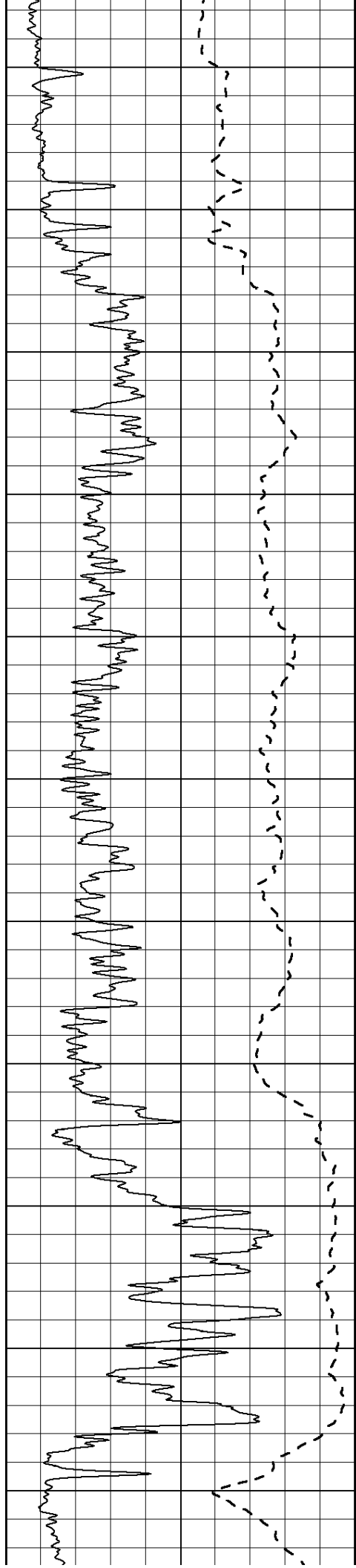
5750

5800

5850

5900





5950

6000

6050

6100

6150

6200

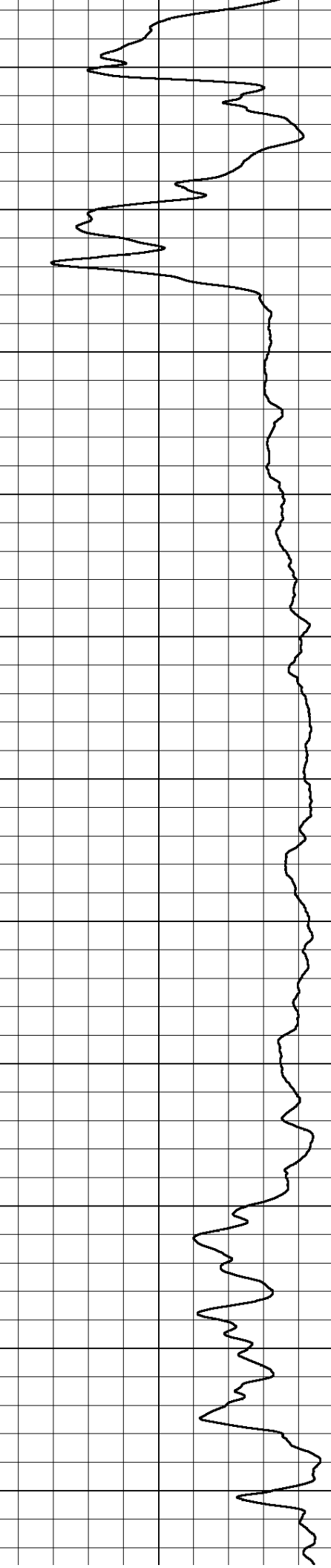
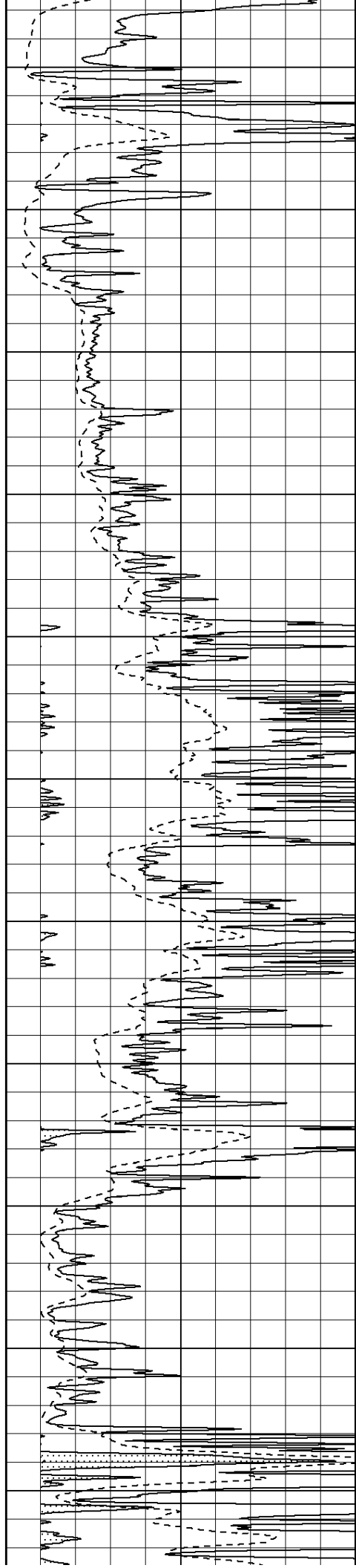
6250

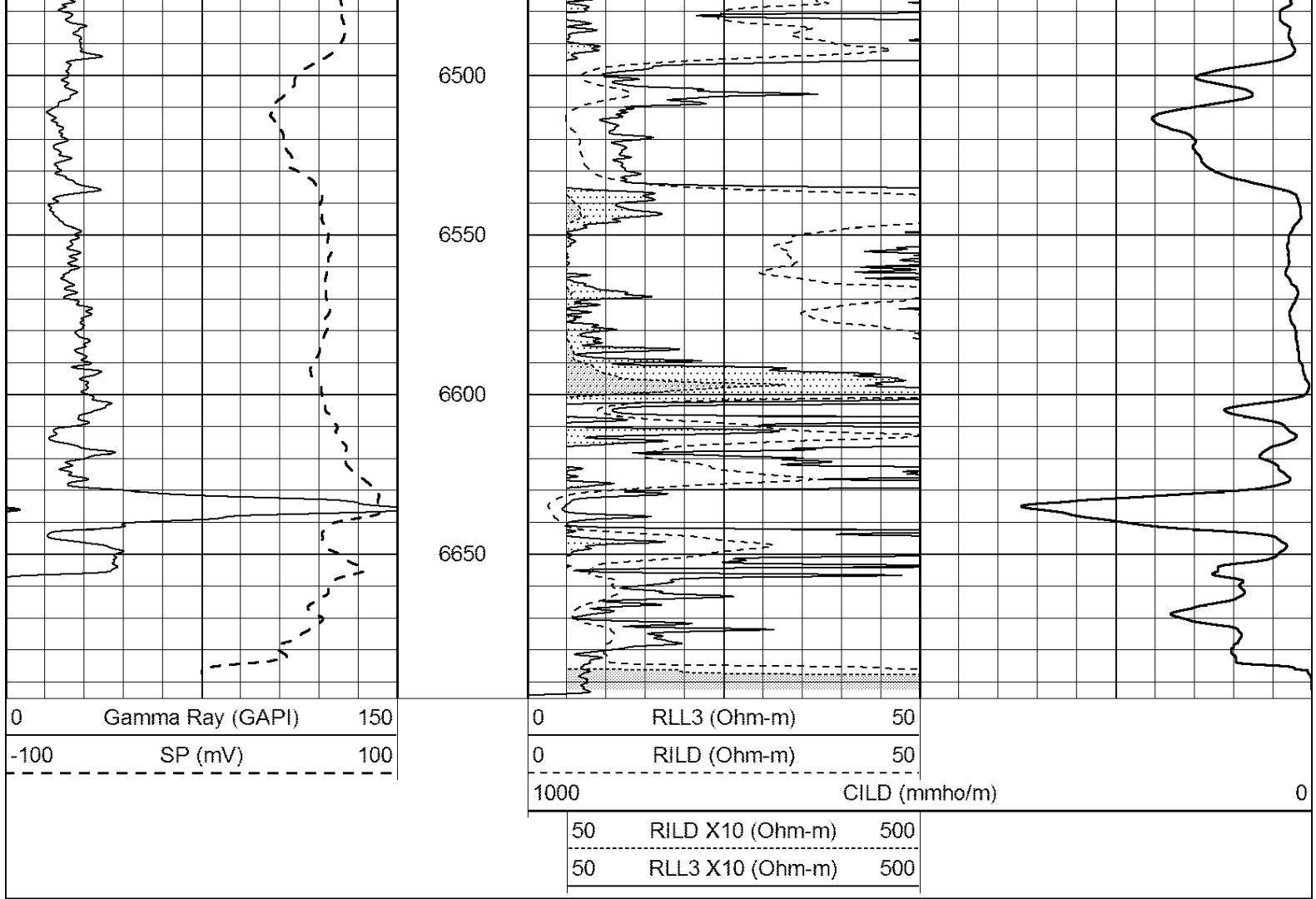
6300

6350

6400

6450



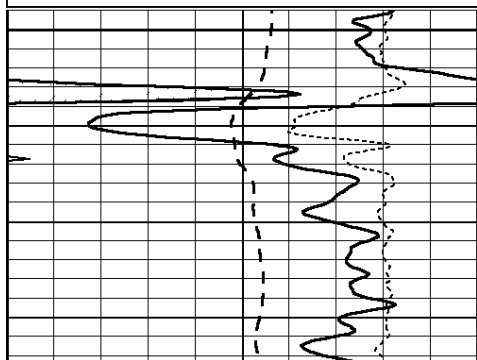


SUPERIOR
Hays,
Kansas

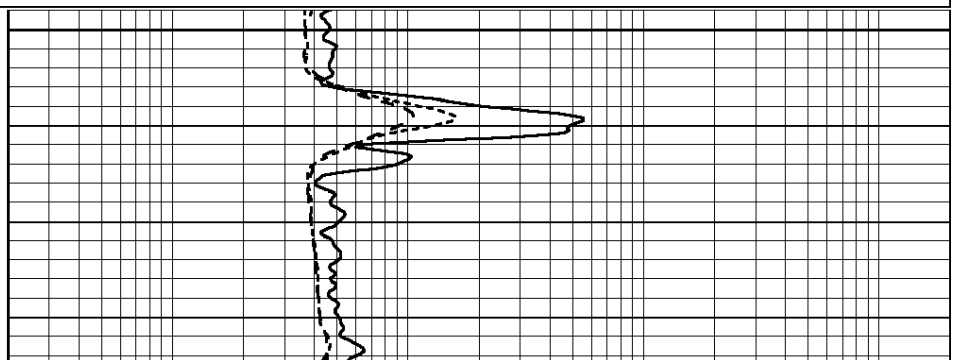
MAIN SECTION


Database File: 409678pe.db
 Dataset Pathname: pass3.8
 Presentation Format: dil
 Dataset Creation: Wed Sep 19 21:55:00 2012 by Calc Open-Cased 110302
 Charted by: Depth in Feet scaled 1:240

0	GAMMA RAY (GAPI)	150	0.2	SHALLOW GUARD (Ohm-m)	2000
-100	SP (mV)	100	0.2	DEEP INDUCTION (Ohm-m)	2000
-250	Rxo/Rt	50	0.2	MEDIUM INDUCTION (Ohm-m)	2000
0	MINMK	20			



4200





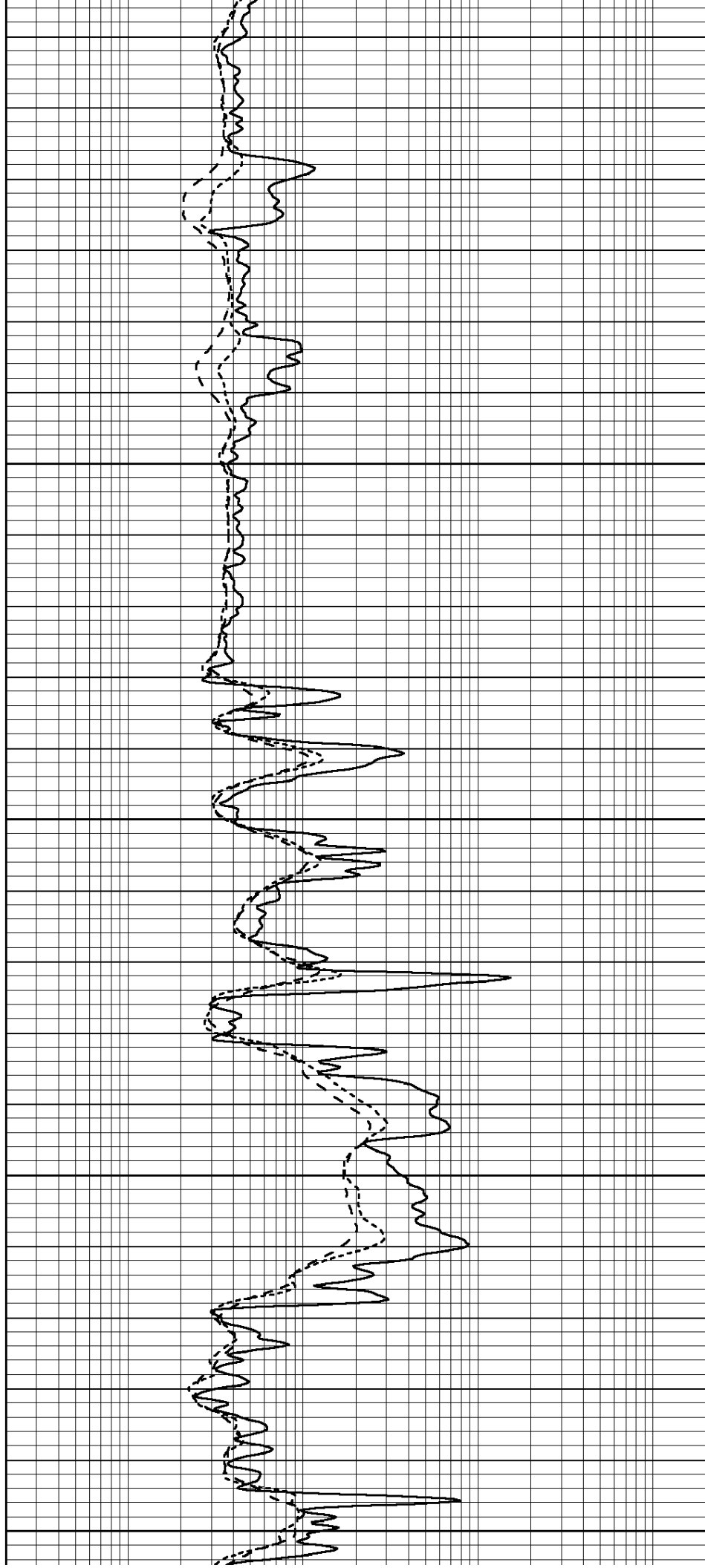
4250

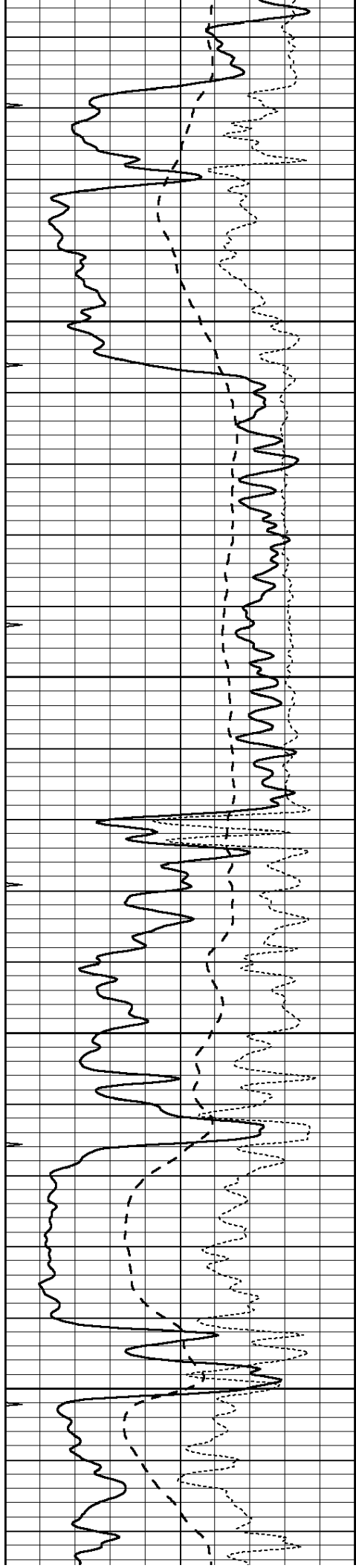
4300

4350

4400

4450



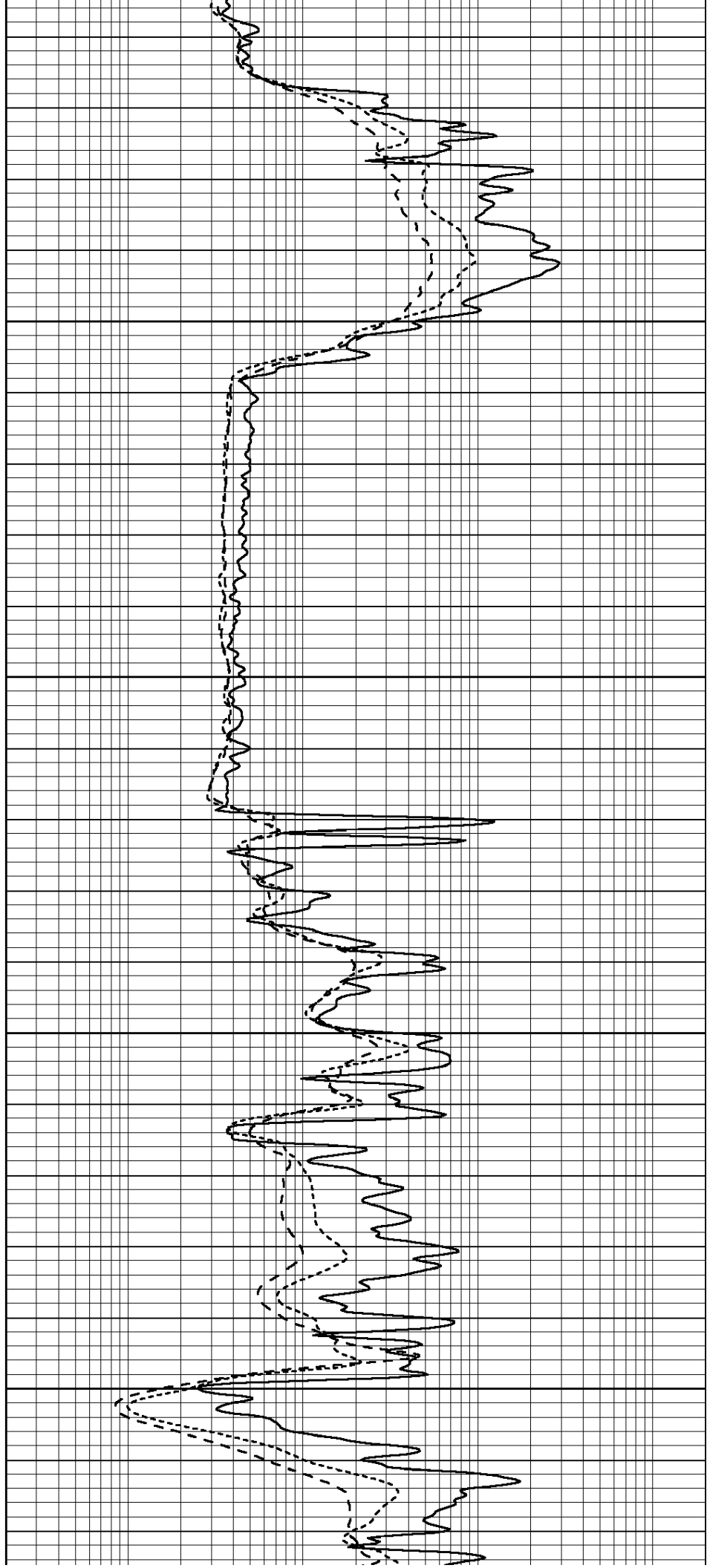


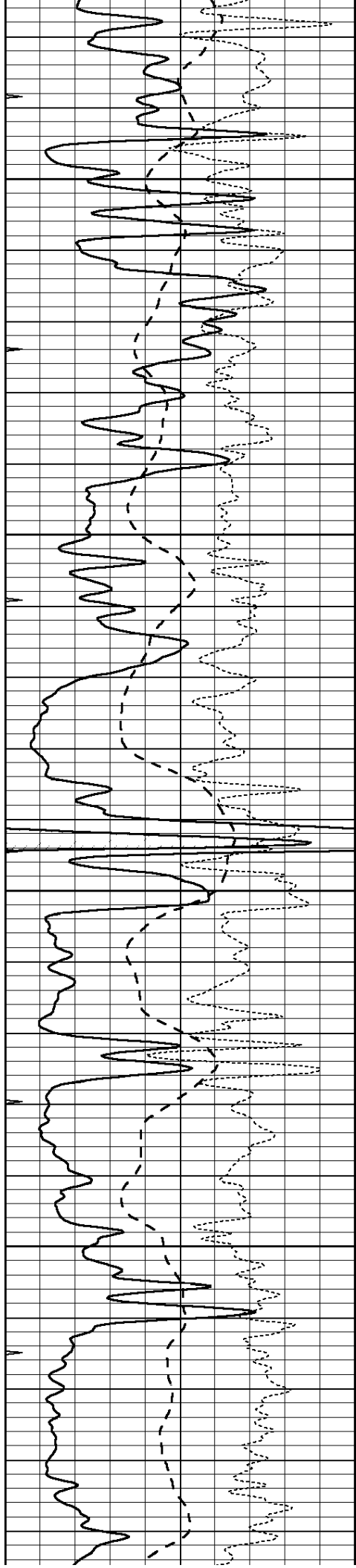
4500

4550

4600

4650



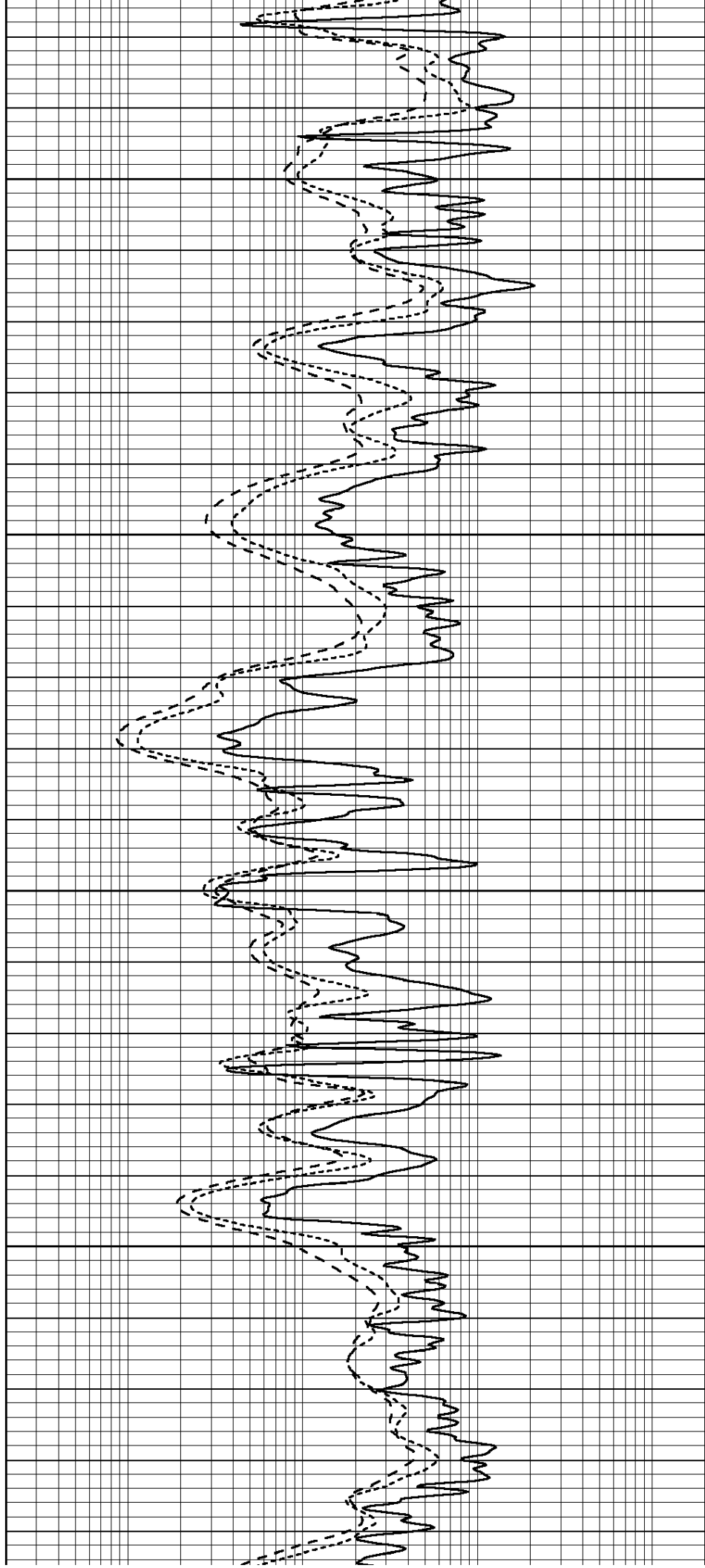


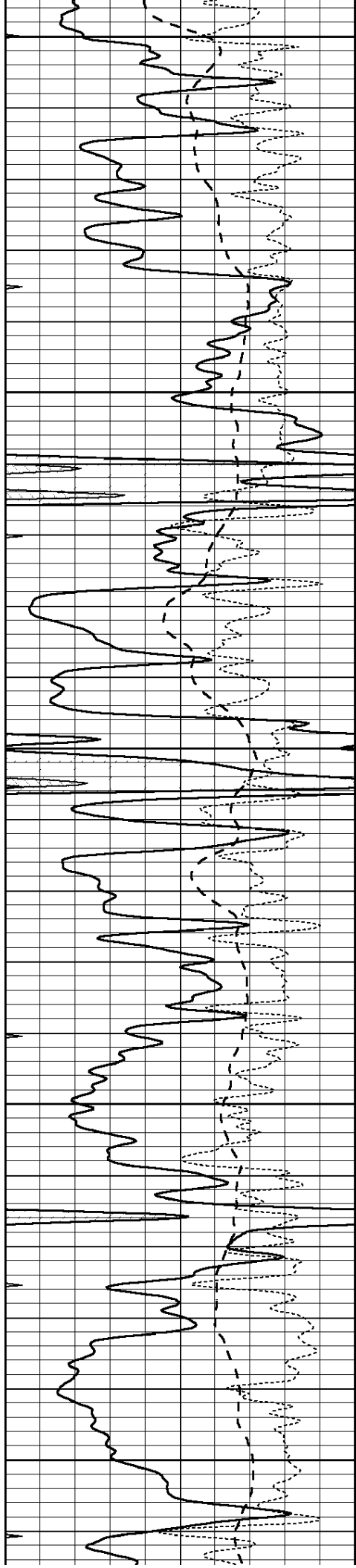
4700

4750

4800

4850





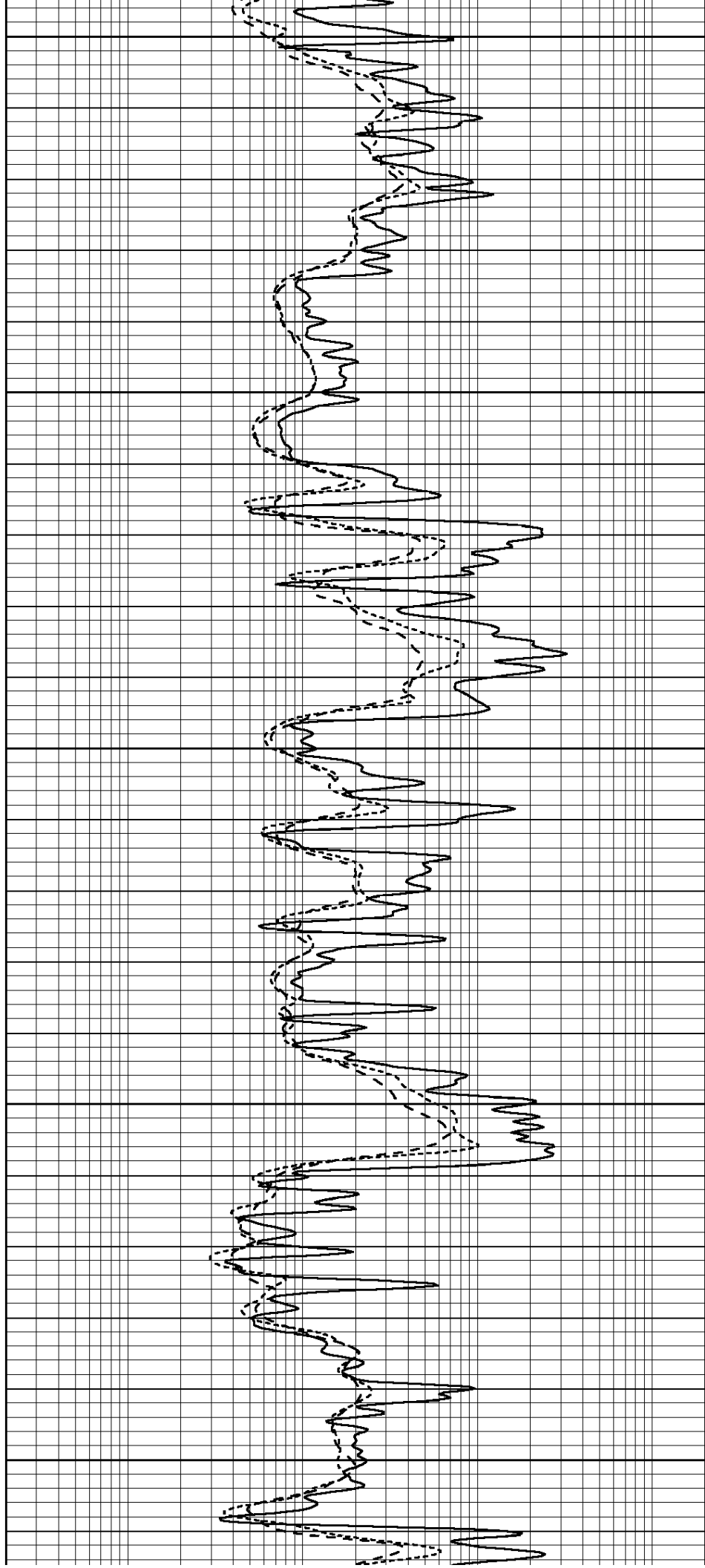
4900

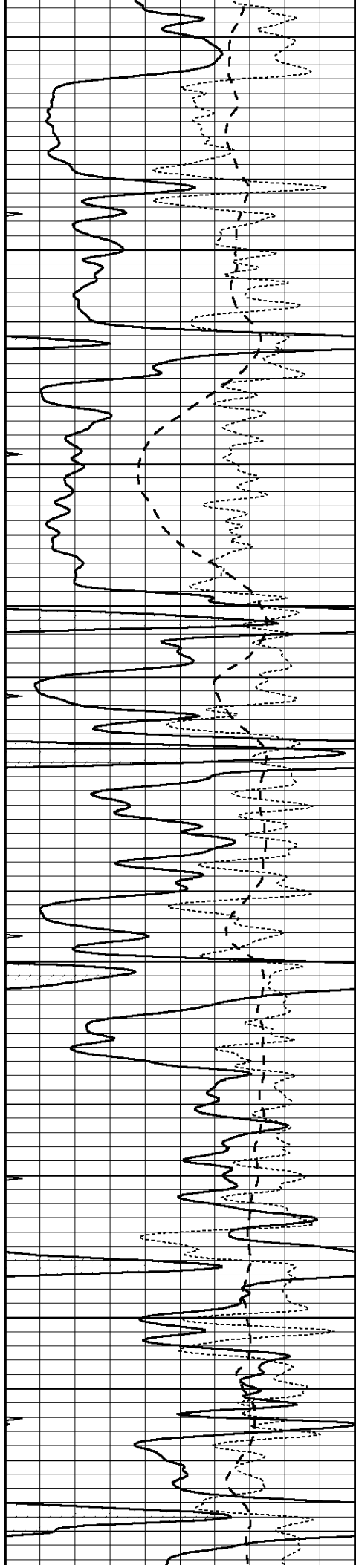
4950

5000

5050

5100



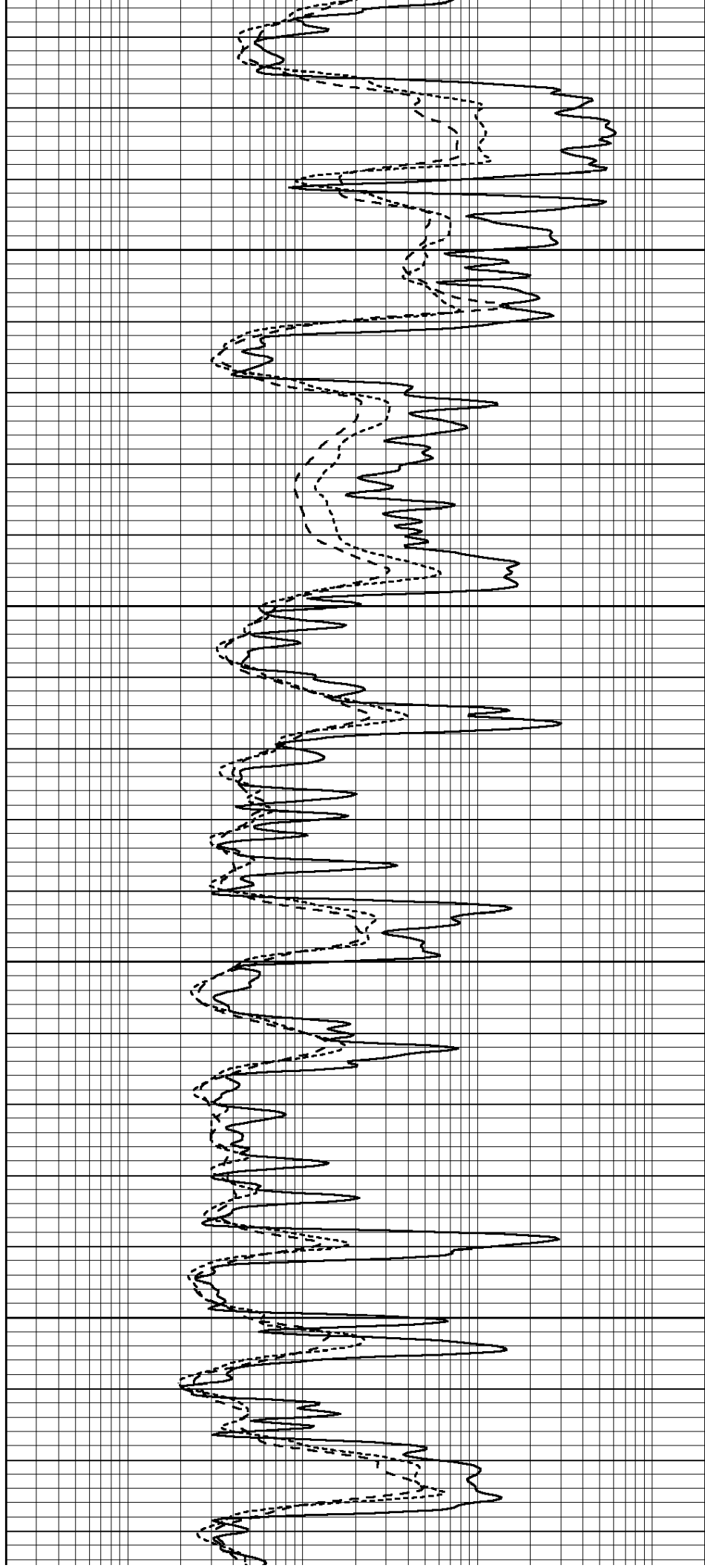


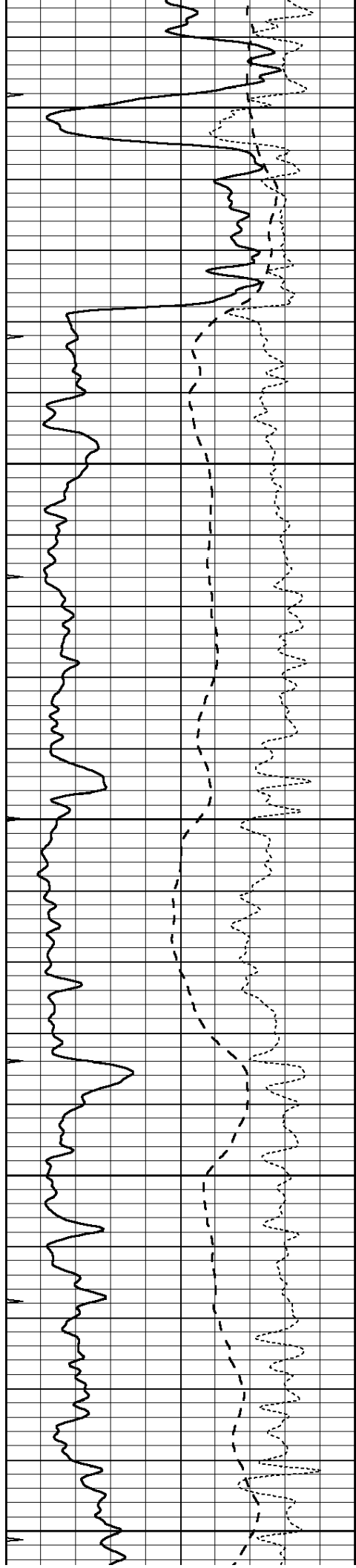
5150

5200

5250

5300





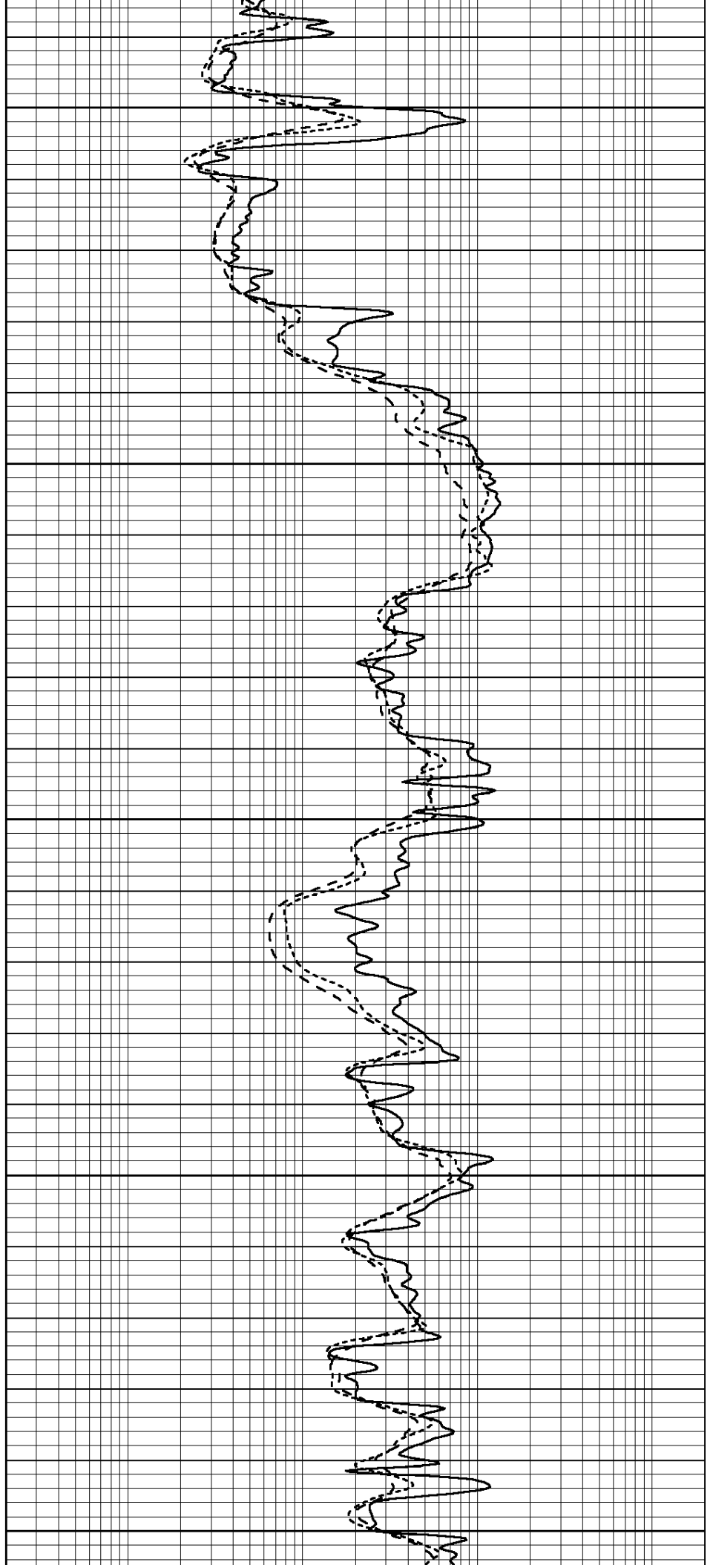
5350

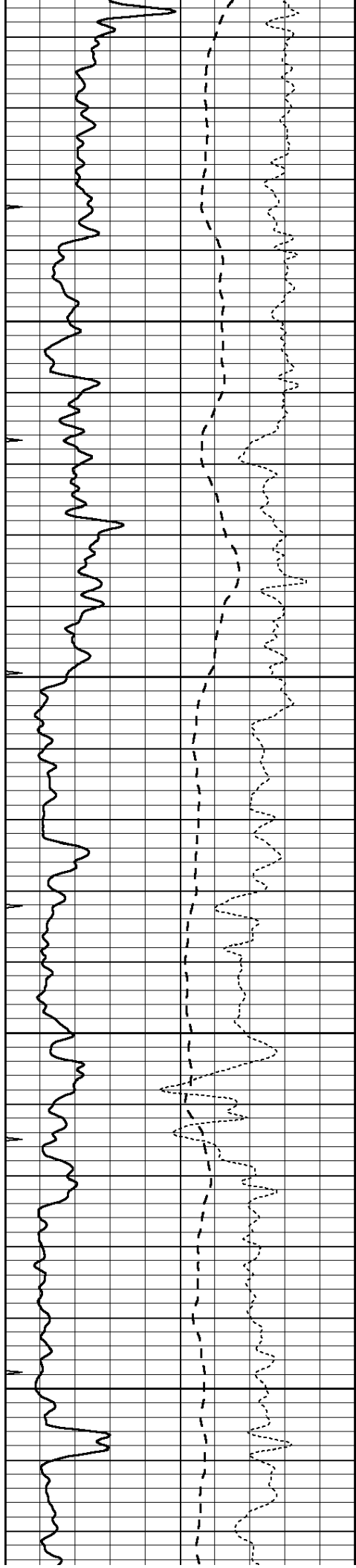
5400

5450

5500

5550



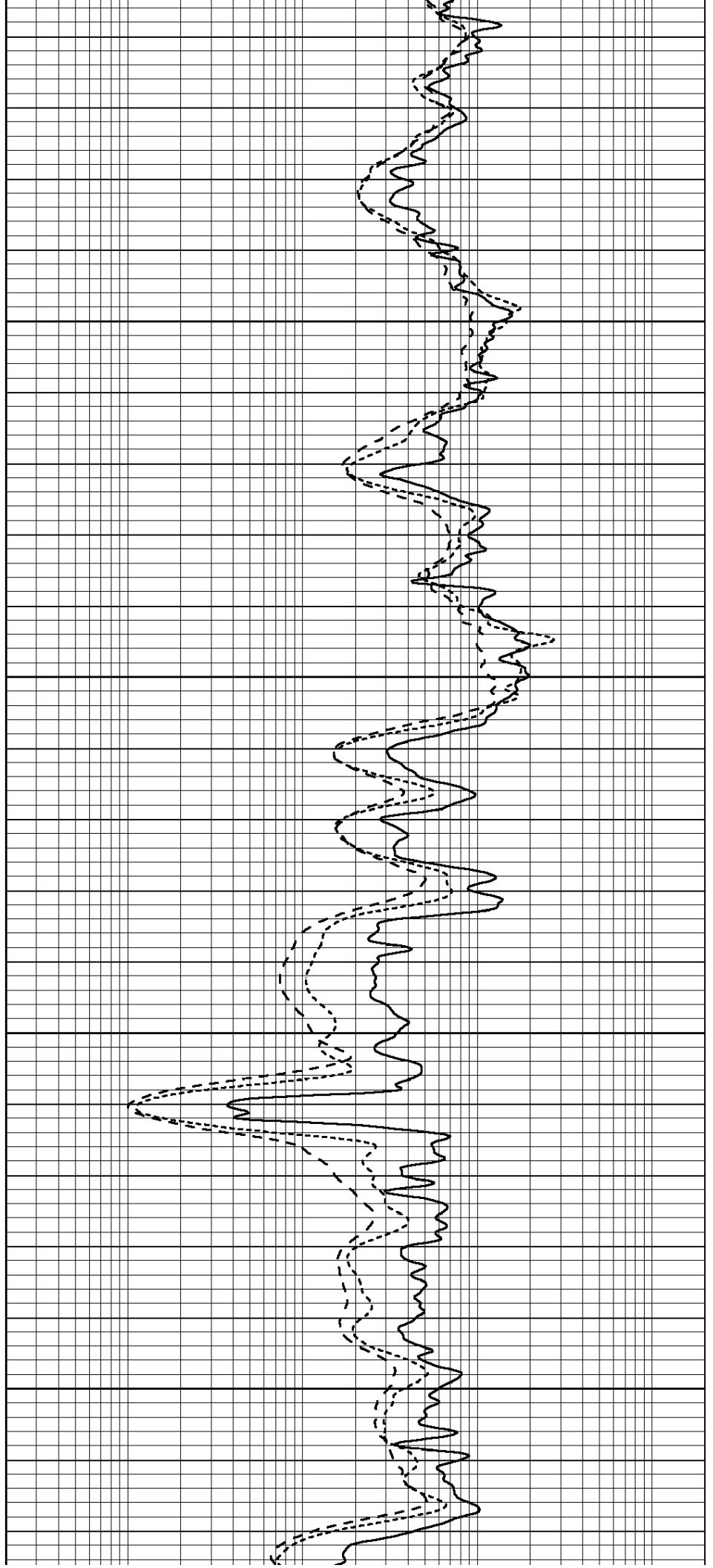


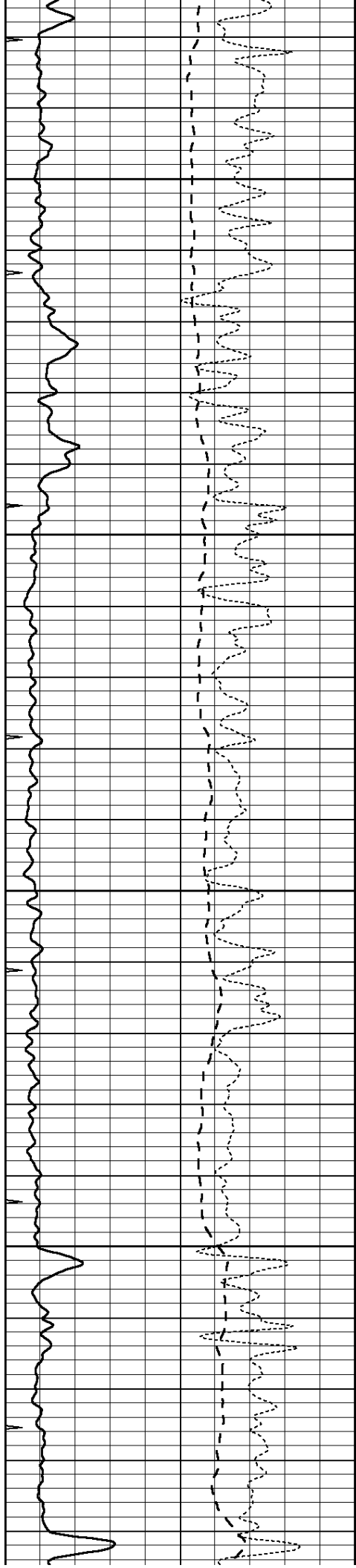
5600

5650

5700

5750






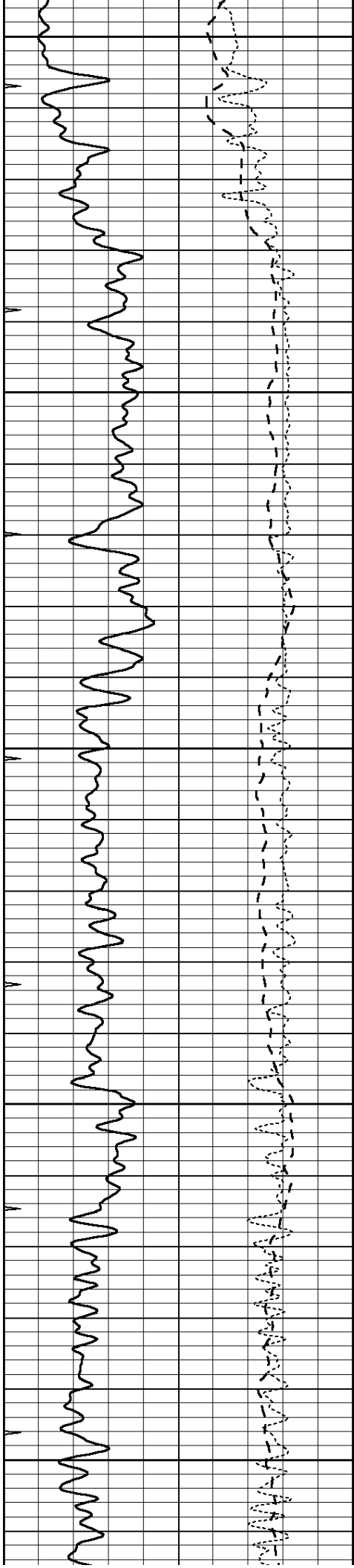
5800

5850

5900

5950






6000

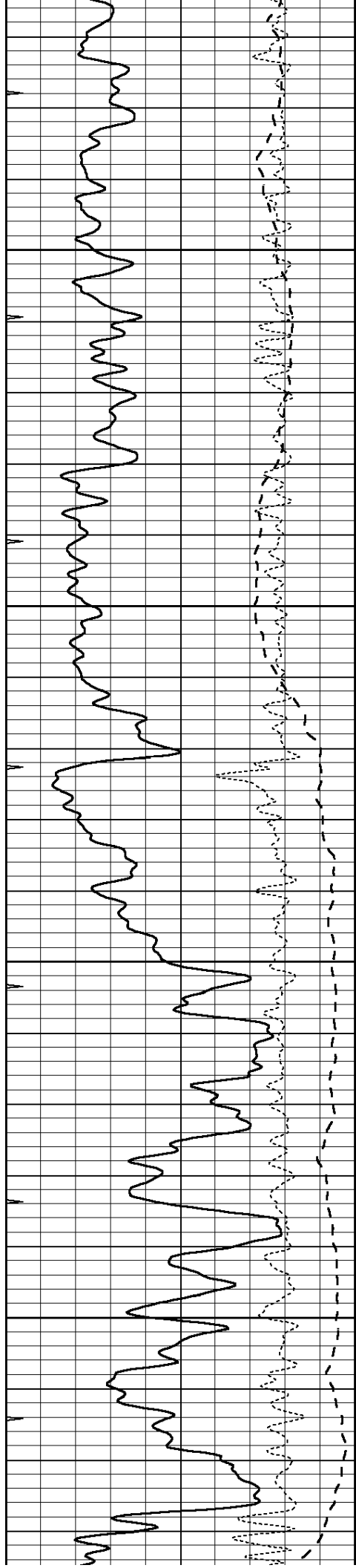
6050

6100

6150

6200



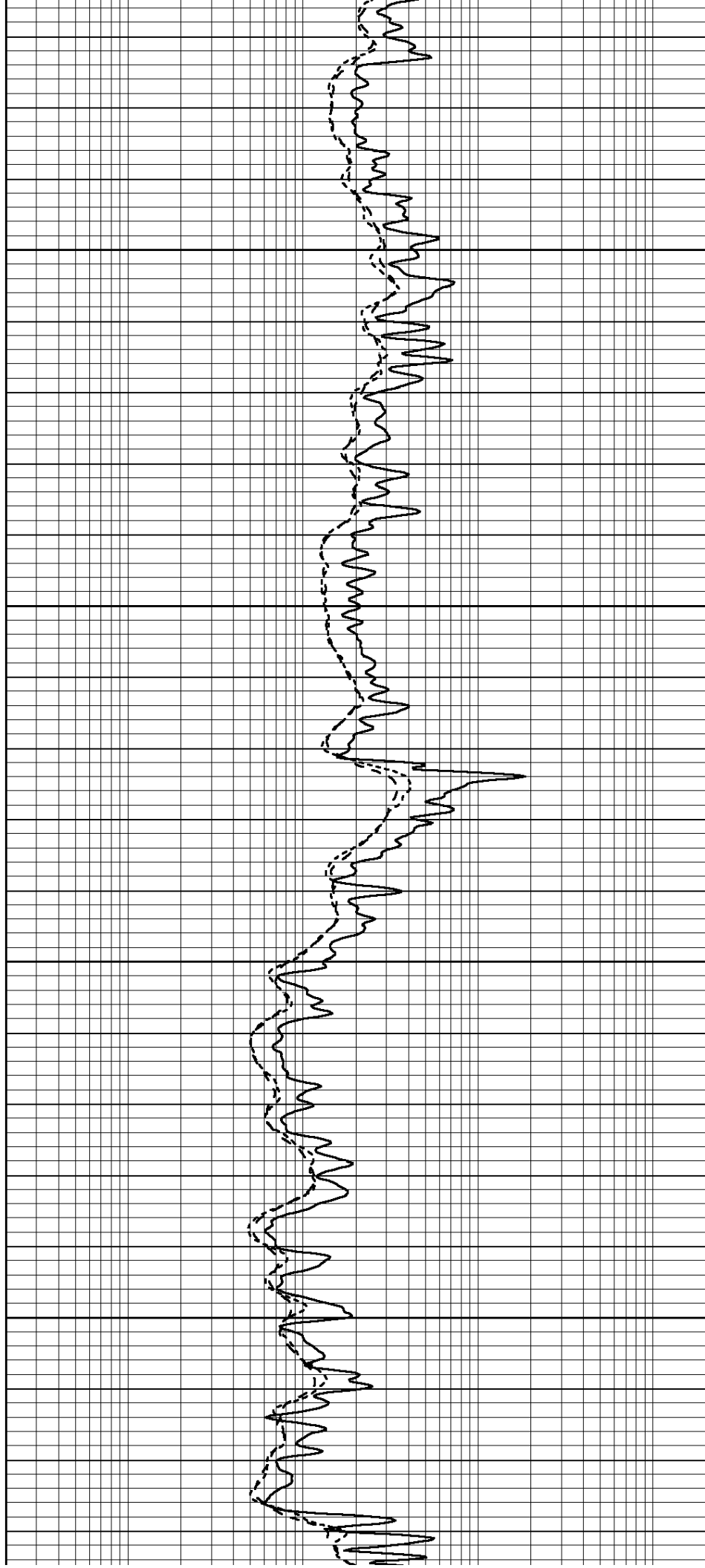


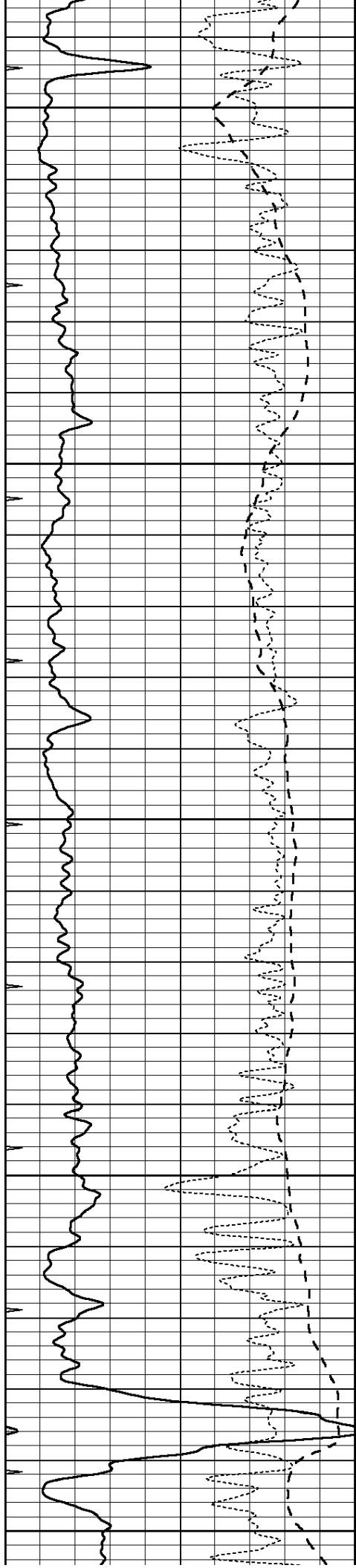
6250

6300

6350

6400





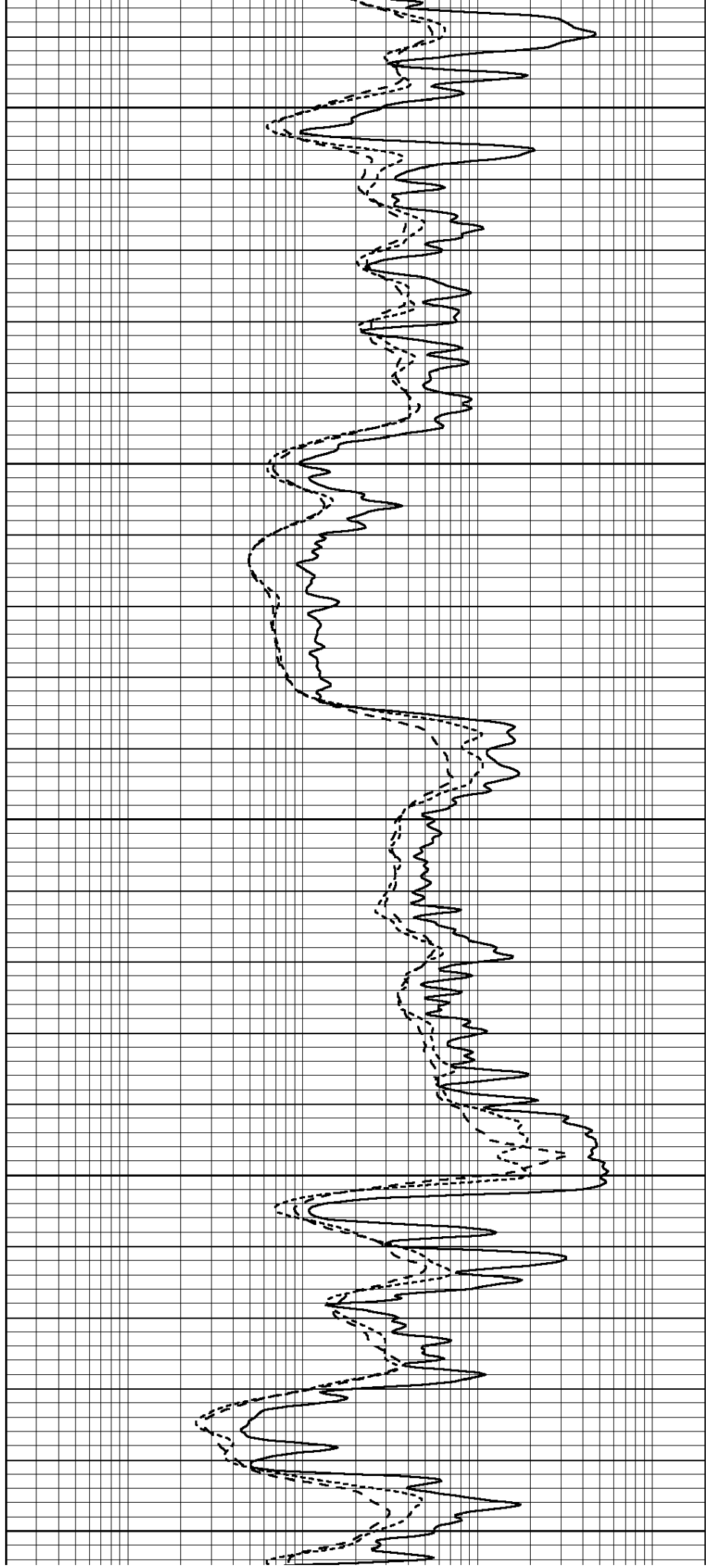
6450

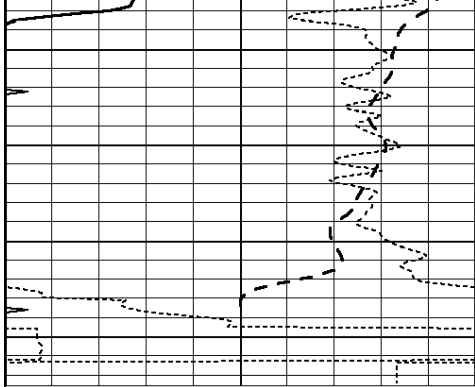
6500

6550

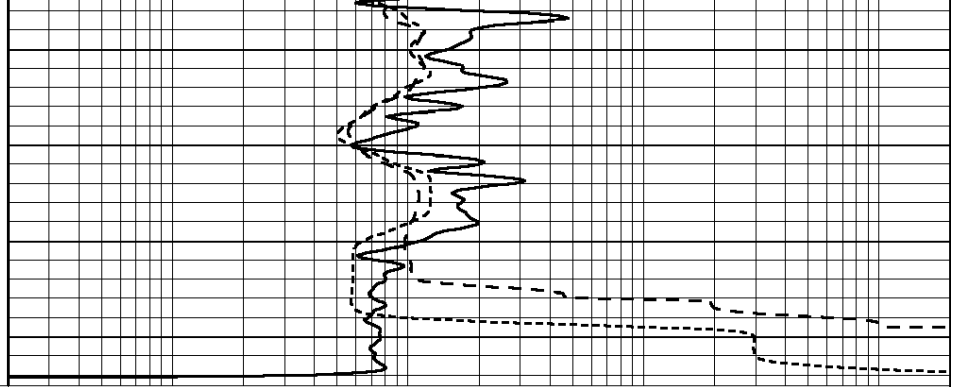
6600

6650





0	GAMMA RAY (GAPI)	150
-100	SP (mV)	100
-250	Rxo/Rt	50
0	MINMK	20



0.2	SHALLOW GUARD (Ohm-m)	2000
0.2	DEEP INDUCTION (Ohm-m)	2000
0.2	MEDIUM INDUCTION (Ohm-m)	2000



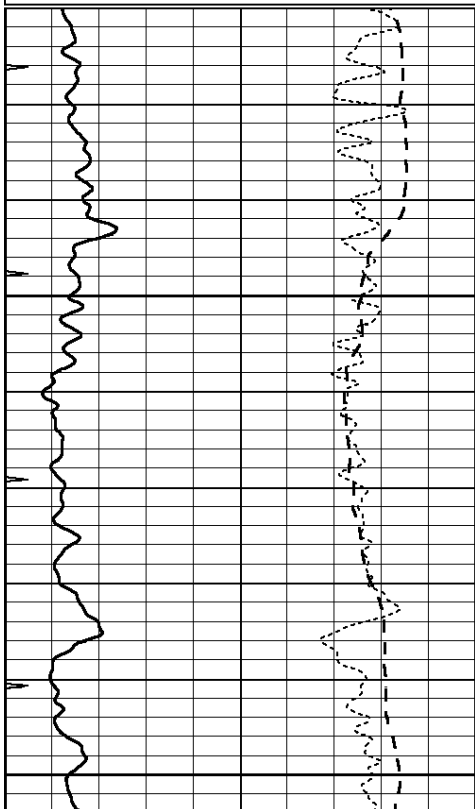
SUPERIOR
Hays,
Kansas

REPEAT SECTION

Database File: 409678pe.db
 Dataset Pathname: pass2.6
 Presentation Format: dil
 Dataset Creation: Wed Sep 19 21:06:14 2012
 Charted by: Depth in Feet scaled 1:240

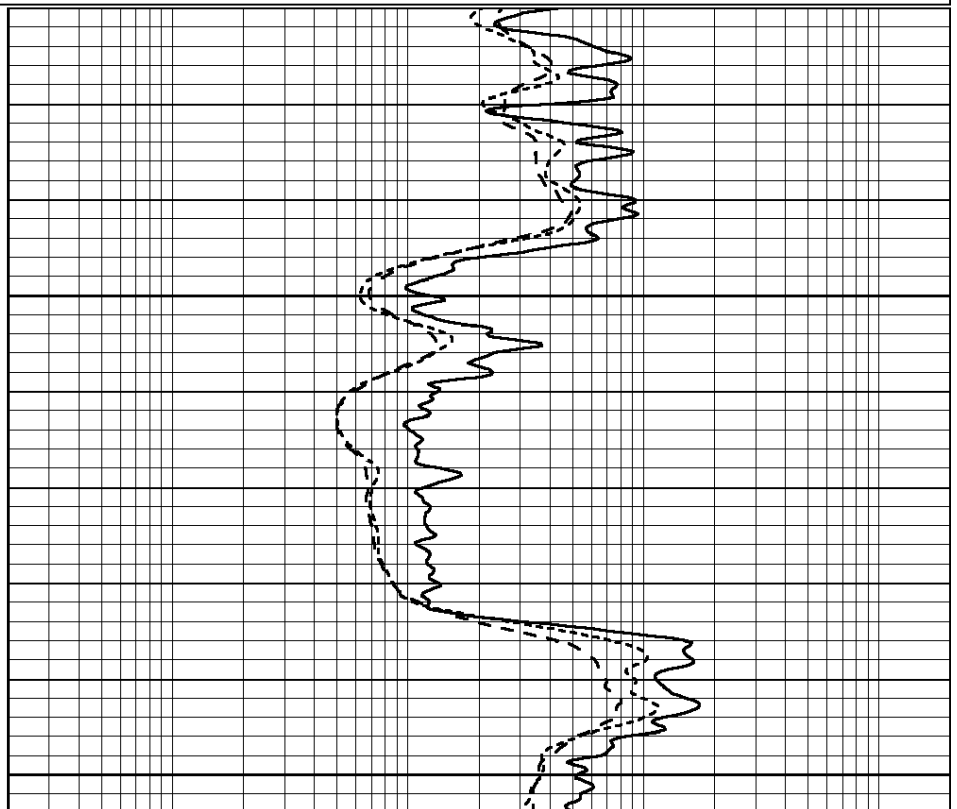
0	GAMMA RAY (GAPI)	150
-100	SP (mV)	100
-250	Rxo/Rt	50
0	MINMK	20

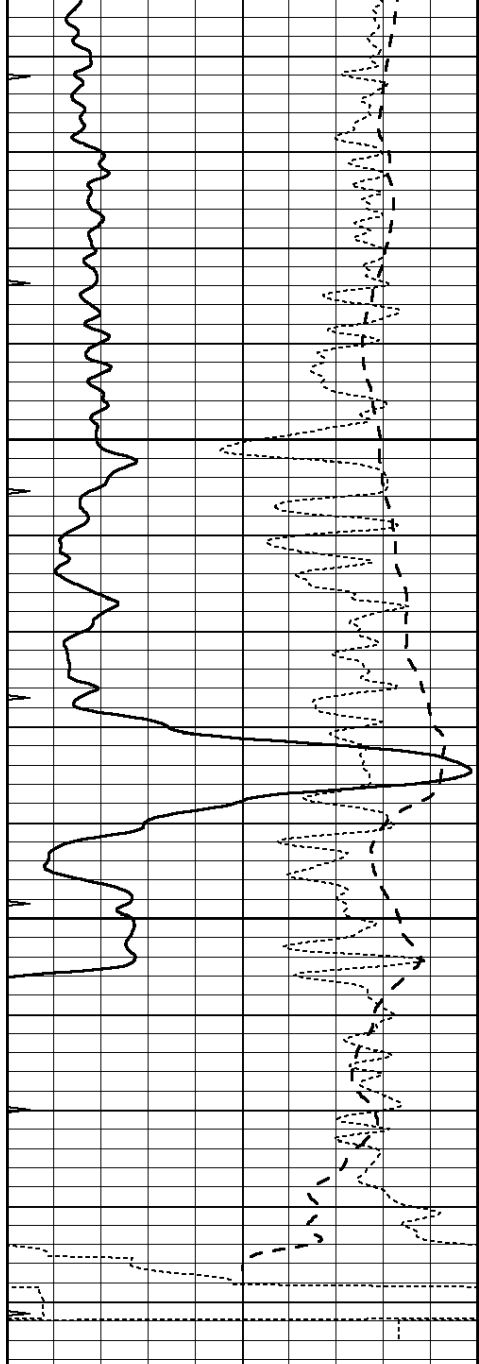
0.2	SHALLOW GUARD (Ohm-m)	2000
0.2	DEEP INDUCTION (Ohm-m)	2000
0.2	MEDIUM INDUCTION (Ohm-m)	2000



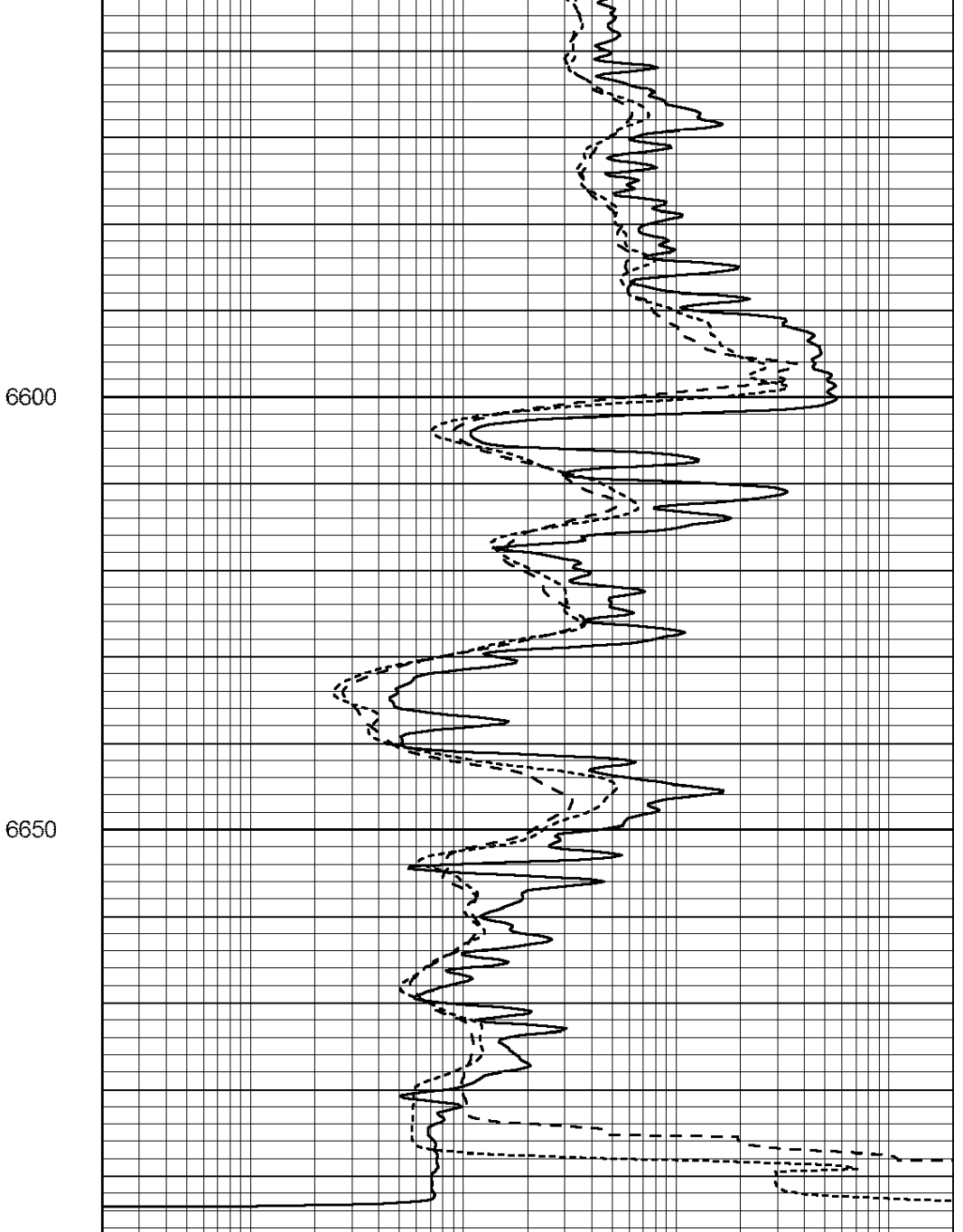
6500

6550





0	GAMMA RAY (GAPI)	150
-100	SP (mV)	100
-250	Rxo/Rt	50
0	MINMK	20



0.2	SHALLOW GUARD (Ohm-m)	2000
0.2	DEEP INDUCTION (Ohm-m)	2000
0.2	MEDIUM INDUCTION (Ohm-m)	2000

Calibration Report

Database File: 409678pe.db
 Dataset Pathname: pass3.8
 Dataset Creation: Wed Sep 19 21:55:00 2012 by Calc Open-Cased 110302

Dual Induction Calibration Report

Serial-Model: DIL3-GEAR
 Performed: Wed Sep 19 21:03:09 2012

Readings		References		Results		
Loop:	Air	Loop	Air	Loop	m	b

Deep	0.011	0.656	V	0.000	400.000	mmho/m	640.000	16.000
Medium	0.013	0.740	V	0.000	462.500	mmho/m	700.000	0.000
Internal:	Zero	Cal		Zero	Cal		m	b
Deep	0.002	0.645	V	0.000	400.000	mmho/m	622.059	-1.071
Medium	0.007	0.740	V	0.000	462.500	mmho/m	631.393	-4.555

Litho Density Calibration Report
Serial: 003N Model: PRB
Performed Tue Sep 08 14:14:44 2009

Litho Density Calibration

	Background	Magnesium	Aluminum	Sandstone	
Window 1	2042.6	12312.8	4225.8	13758.4	cps
Window 2	1855.8	10134.7	3624.2	11113.1	cps
Window 3	1639.4	6760.2	2716.3	7260.3	cps
Window 4	466.4	469.2	466.1	476.5	cps
Long Space	0.0	8278.9	1768.4	9257.4	cps
Short Space	2.2	2377.3	1544.1	2574.2	cps
Rho		1.7100	2.5900	1.3800	g/cc
Pe			2.5700	1.5500	
Rib Angle	: 44.4	Rib Slope	: 0.979	Density/Spine Ratio	: 0.549
Spine Angle	: 74.4	Spine Slope	: 3.577	Spine Intercept	: -18.8

Caliper

	Readings	Reference	
Low Ref	3.4	7.8	
High Ref	5.0	15.0	
	Gain: 4.6		Offset: -7.6

Compensated Neutron Calibration Report

Serial Number: 070808
Tool Model: Probe

PRE-SURVEY VERIFICATION

Detector	Readings	Measured	Target
Short Space	cps		
Long Space	cps	pu	pu

POST-SURVEY VERIFICATION

Detector	Readings	Measured	Target
Short Space	cps		
Long Space	cps	pu	pu

Gamma Ray Calibration Report

Serial Number: 070559
Tool Model: OPEN_GR
Performed: Wed Sep 19 15:58:00 2012

Calibrator Value: 1.0 GAPI

Background Reading: 0.0 cps
Calibrator Reading: 1.0 cps

Sensitivity: 0.3000 GAPI/cps