ORNISH WIRELINE SERVICES, INC.

CEMENT BOND COMPLETION LOG

Company	POSTROCK ENERGY CORP.
Well	MCMILLEN, BETTY J. #9-4
Field	CHEROKEE BASIN CBM
County	WILSON
State	KANSAS

Company	POSTROCK ENERGY CORP.
Well	MCMILLEN, BETTY J. #9-4
Field	CHEROKEE BASIN CBM
County	WILSON
State	KANSAS
Location	SEC. 9 TWP. 26S RGE. 17E
	1980 FSL & 1320 FWL
	LAT: 37.79000 LONG: -95.58800000
Elevation	908' GL 908' KB 905' DF 876' TD
Date	01-15-2013
Operator	JASON TATUM
Recorder	ORNISH
Serial Number	1001

Comments

THANK YOU

All interpretations are opinions based on inferences from electrical or other measurements and we cannot and do not guarantee the accuracy or correctness of any interpretations, and we shall not be liable or responsible for any loss, costs, damages or expenses incurred or sustained by anyone resulting from any interpretation made by any of our officers, agents or employees. These interpretations are also subject to our general terms and conditions set forth in our current Price Schedule.

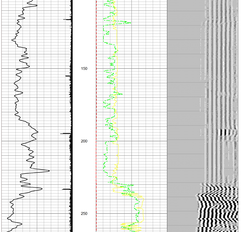

Database File: a:\mcmillen betty j #9-4.db
Dataset Pathname: pass2\NERGE
Presentation Format: cbl
Dataset Creation: Fri Feb 15 16:40:23 2013
Charted by: Depth in Feet scaled 1:240

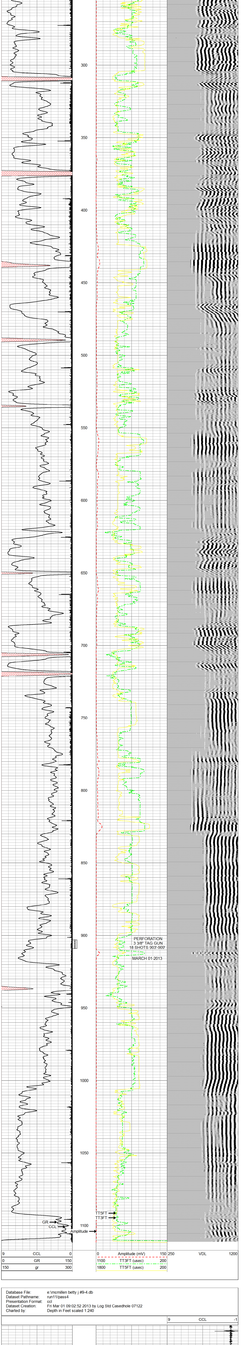

Database File: a:\mcmillen betty j #9-4.db
Dataset Pathname: sqz1\pass4
Presentation Format: cbl
Dataset Creation: Fri Mar 01 09:02:32 2013 by Log Std Cased\hole 07\32
Charted by: Depth in Feet scaled 1:240

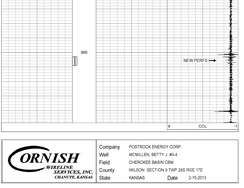

ORNISH WIRELINE SERVICES, INC. CHANUTE, KANSAS

Company	POSTROCK ENERGY CORP.
Well	MCMILLEN, BETTY J. #9-4
Field	CHEROKEE BASIN CBM
County	WILSON SECTION 9 TWP 26S RGE 17E
State	KANSAS Date 2-15-2013