Dyna-Log INCORPORATED

Complete Cased Hole Services

EL DORADO, KS

RADIOACTIVITY LOG

Company BEN GILES

Well STOLLEI # 1-A

Field GREENWICH

Country U.S.A. **State/Prv** KANSAS

Location
N/2-SW-SE-SW
SEC. 11 TWP. 26s RGE. 2 E
SEDGWICK COUNTY

Other Services

Permanent Datum GROUND LEVEL Elevation G. L.
Log Measured From KELLY BUSHING 6' A.G.L.
Drilling Measured From KELLY BUSHING K. B.

Date	02-18-13		
Run Number	ONE		
Depth Driller	3366		
Depth Logger	3337		
Bottom Logged Interval	3336		
Top Log Interval	2350		
Open Hole Size			
Type Fluid	WATER		
Density / Viscosity			
Max. Well Deviation			
Estimated Cement Top			
Time Well Ready			
Time Logger on Bottom			
Equipment Number	103		
Location	ELDORADO		
Recorded By	SULLIVAN		
Witnessed By	B. GILES	B. LEWELLYN	

Borehole Record				Tubing Record			
Run Number	Bit	From	To	Size	Weight	From	To

Casing Record	SIZE	WEIGHT	FROM	TO
Surface String				
Prot. String				
Production String	5 1/2			
Liner				

START: 3329.75ft
STOP: 2332.50ft
RES: 0.25ft
SCALE: 5"/100'

Run #1

RUN: Run #1
DIR: UP
DATE: 02/18/13
TIME: 11:21:30

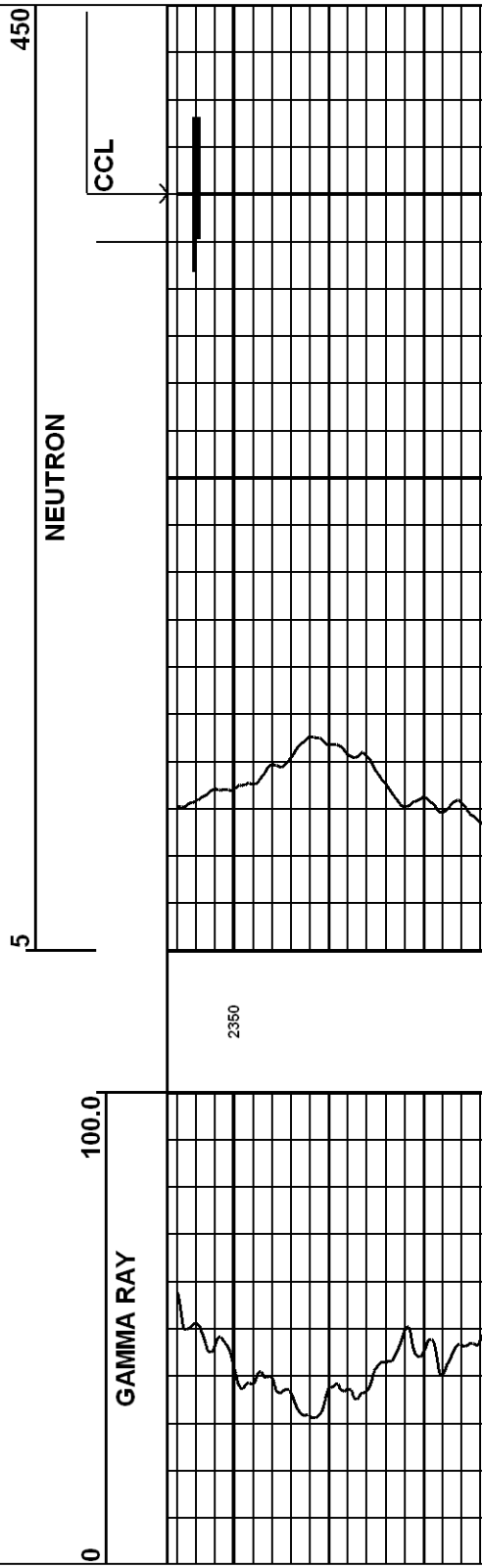

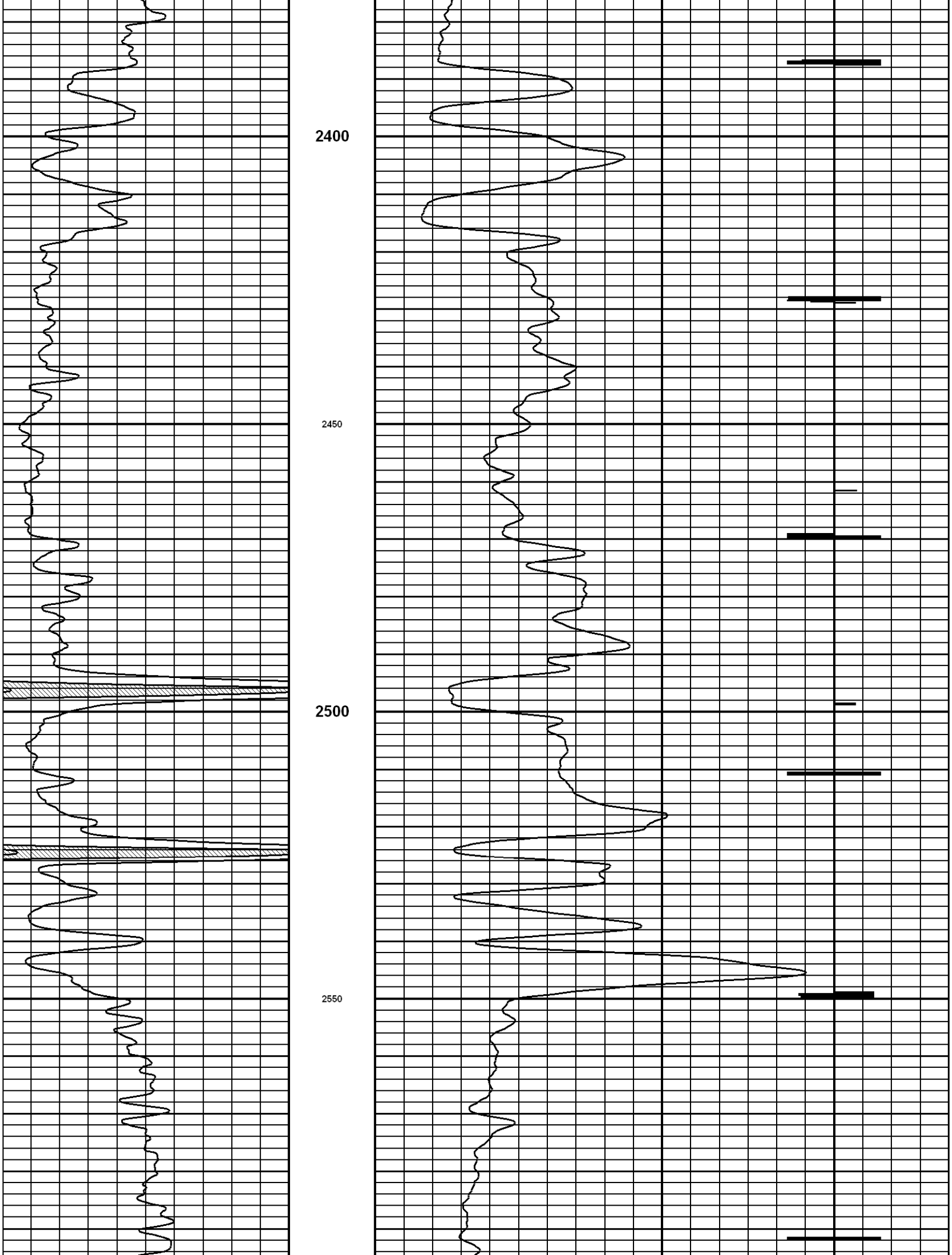
2400
2450
2500
2550

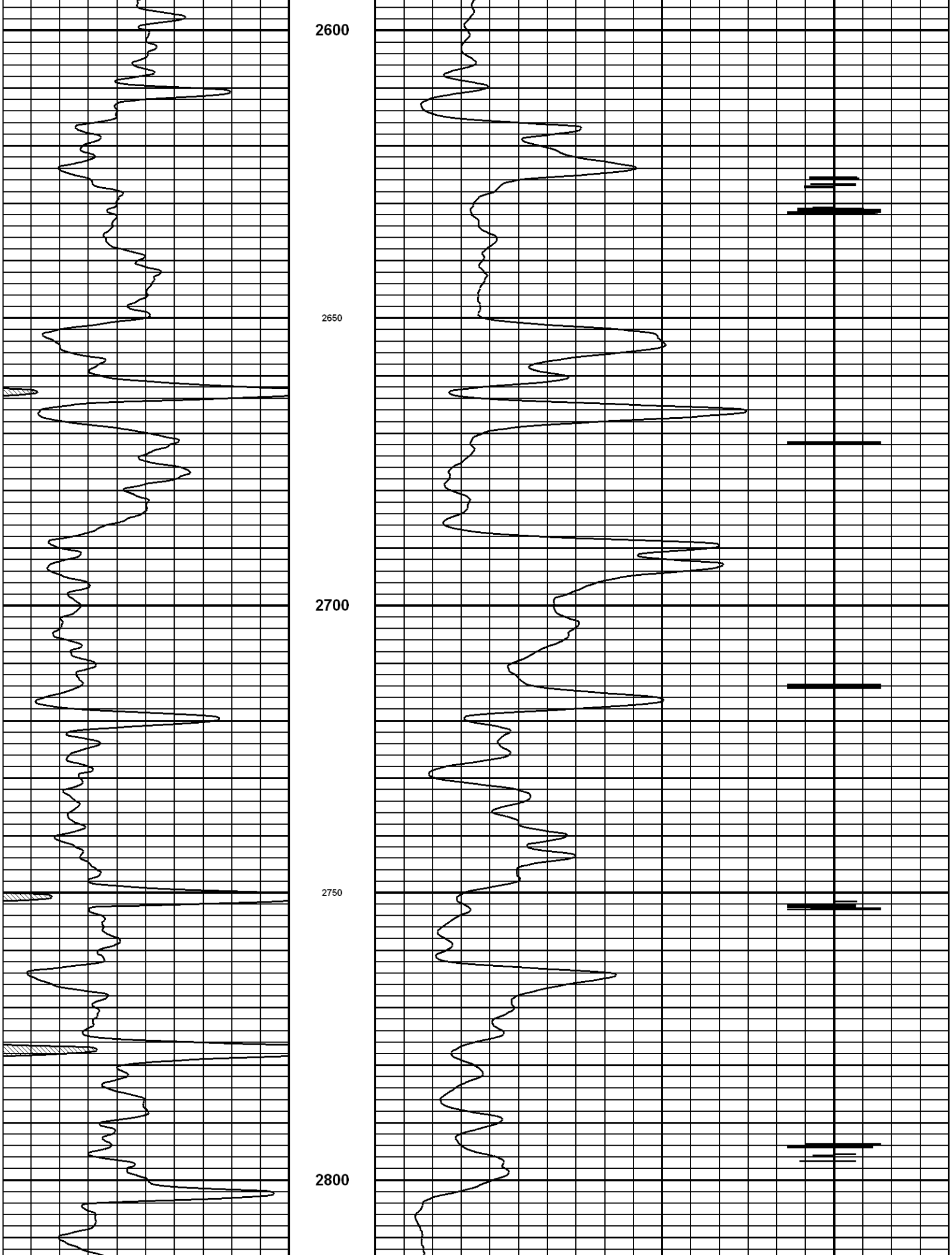
2600
2650
2700
2750
2800

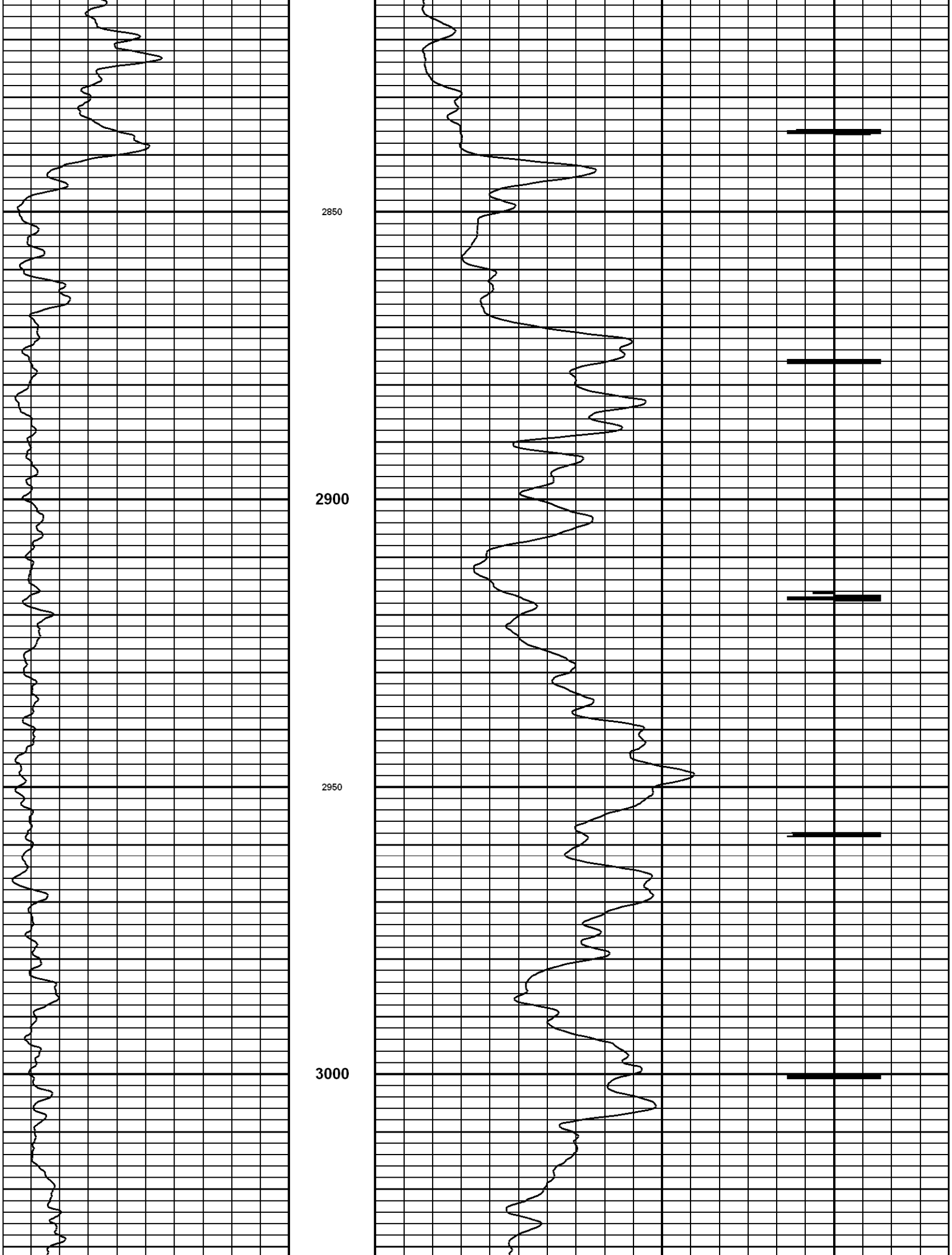
2850
2900
2950
3000

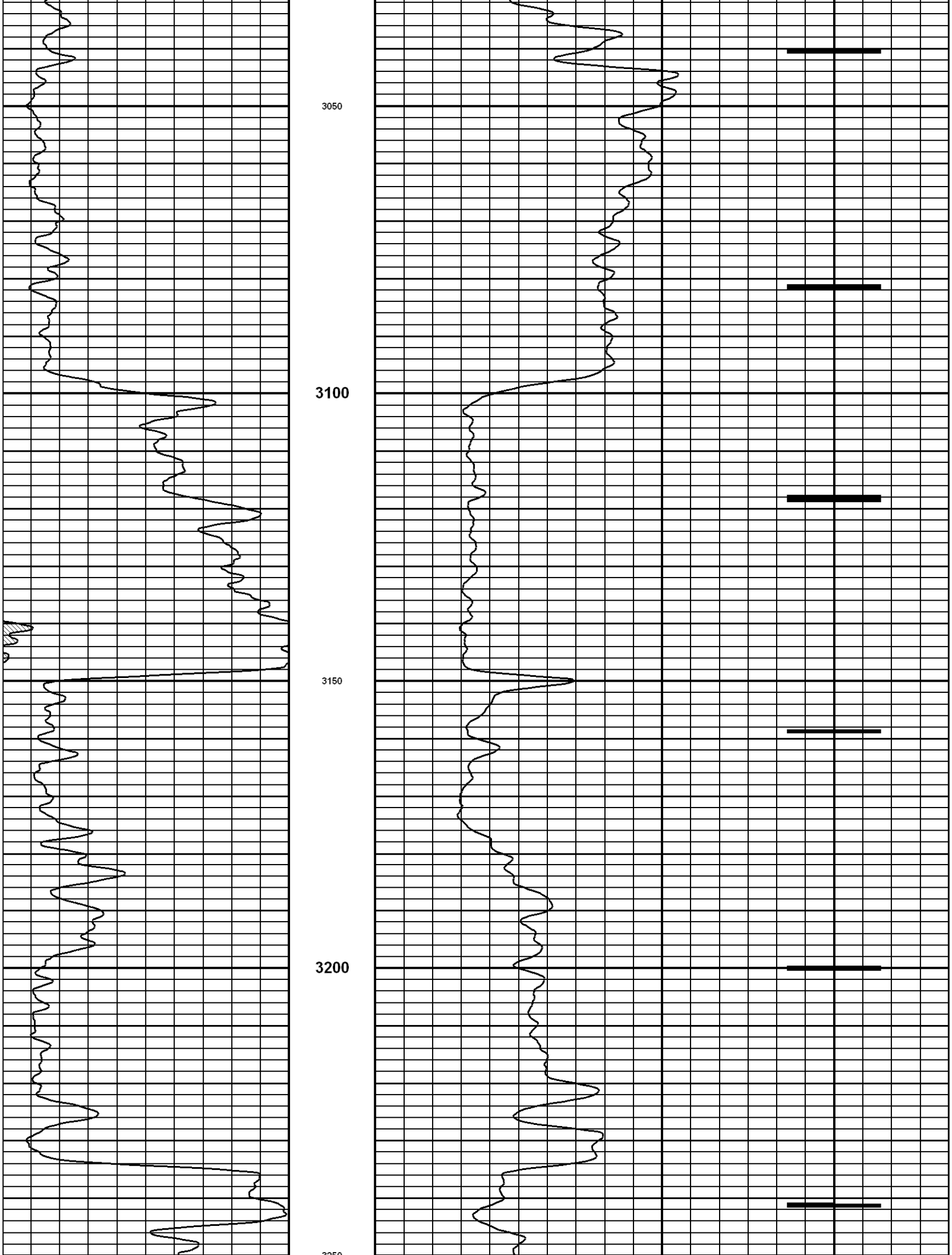
3050
3100
3150
3200

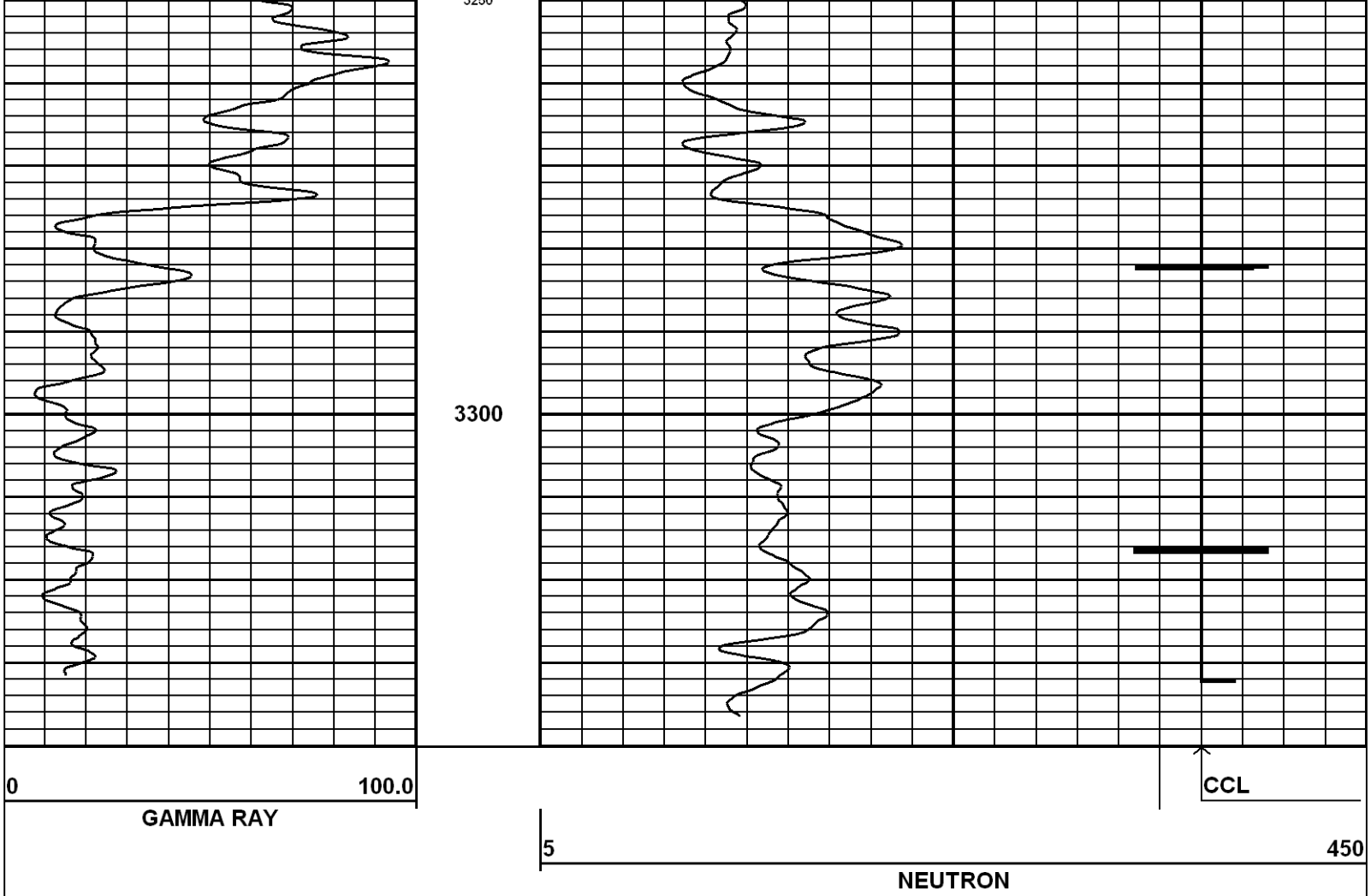

RUN: Run #1
DIR: UP
DATE: 02/18/13
TIME: 11:21:30

Run #1

START: 3329.75ft
STOP: 2332.50ft
RES: 0.25ft
SCALE: 5"/100'

DYNA-LOG INC.

Company	BEN GILES		
Well	STOLLEI # 1-A		
Field	GREENWICH		
Country	U.S.A.	State/Prv	KANSAS