NABORS
COMPLETION & PRODUCTION SERVICES CO.

GAMMA RAY CORRELATION LOG

Company RITCHIE EXPLORATION, INC.
Well #1 WEBER 15 UNIT
Field ANTELOPE RIDGE NORTHEAST
County GOVE
State KANSAS

Company RITCHIE EXPLORATION, INC.
Well #1 WEBER 15 UNIT
Field ANTELOPE RIDGE NORTHEAST
County GOVE State KANSAS

Location: API # : 15-063-22091-0000
2520' FSL & 2400' FWL
SEC 15 TWP 13S RGE 31W

Other Services

			Elevation
Permanent Datum	GROUND LEVEL	Elevation 2908	K.B. 2913
Log Measured From	KELLY BUSHING 5' A.G.L.		D.F. 2911
Drilling Measured From	KELLY BUSHING		G.L. 2908

Date	4-10-13		
Run Number	ONE		
Depth Driller	4720		
Depth Logger	4685		
Bottom Logged Interval	4683		
Top Log Interval	3500		
Open Hole Size	7 7/8		
Type Fluid	WATER		
Density / Viscosity			
Max. Recorded Temp.			
Estimated Cement Top			
Time Well Ready			
Time Logger on Bottom			
Equipment Number	788		
Location	HAYS, KS		
Recorded By	JEREMY SEIB		
Witnessed By	DALTON BREINIG		

Borehole Record				Tubing Record			
Run Number	Bit	From	To	Size	Weight	From	To
ONE	12 1/4	0	224				
TWO	7 7/8	218	4720				

Casing Record	Size	Wgt/Ft	Top	Bottom
Surface String	8 5/8		0	224
Prot. String	5 1/2		0	
Production String				
Liner				

<<< Fold Here >>>

All interpretations are opinions based on inferences from electrical or other measurements and we cannot and do not guarantee the accuracy or correctness of any interpretation, and we shall not, except in the case of gross or willful negligence on our part, be liable or responsible for any loss, costs, damages, or expenses incurred or sustained by anyone resulting from any interpretation made by any of our officers, agents or employees. These interpretations are also subject to our general terms and conditions set out in our current Price Schedule.

Comments

THANK YOU FOR USING NABORS COMPLETION & PRODUCTION SERVICES HAYS, KS (785) 628-6395
DIRECTIONS: OAKELY, KS - 11 SOUTH TO GOVE RD. - 5 EAST TO RD 16 - 2 1/2 SOUTH - EAST INTO AT TANK BATTERY'S

NABORS
COMPLETION & PRODUCTION SERVICES CO.

PORT COLLAR

Database File: 11003.db
Dataset Pathname: pass3
Presentation Format: gr-n-ccl
Dataset Creation: Wed Apr 10 12:34:10 2013 by Log SOC 120430
Charted by: Depth in Feet scaled 1:240

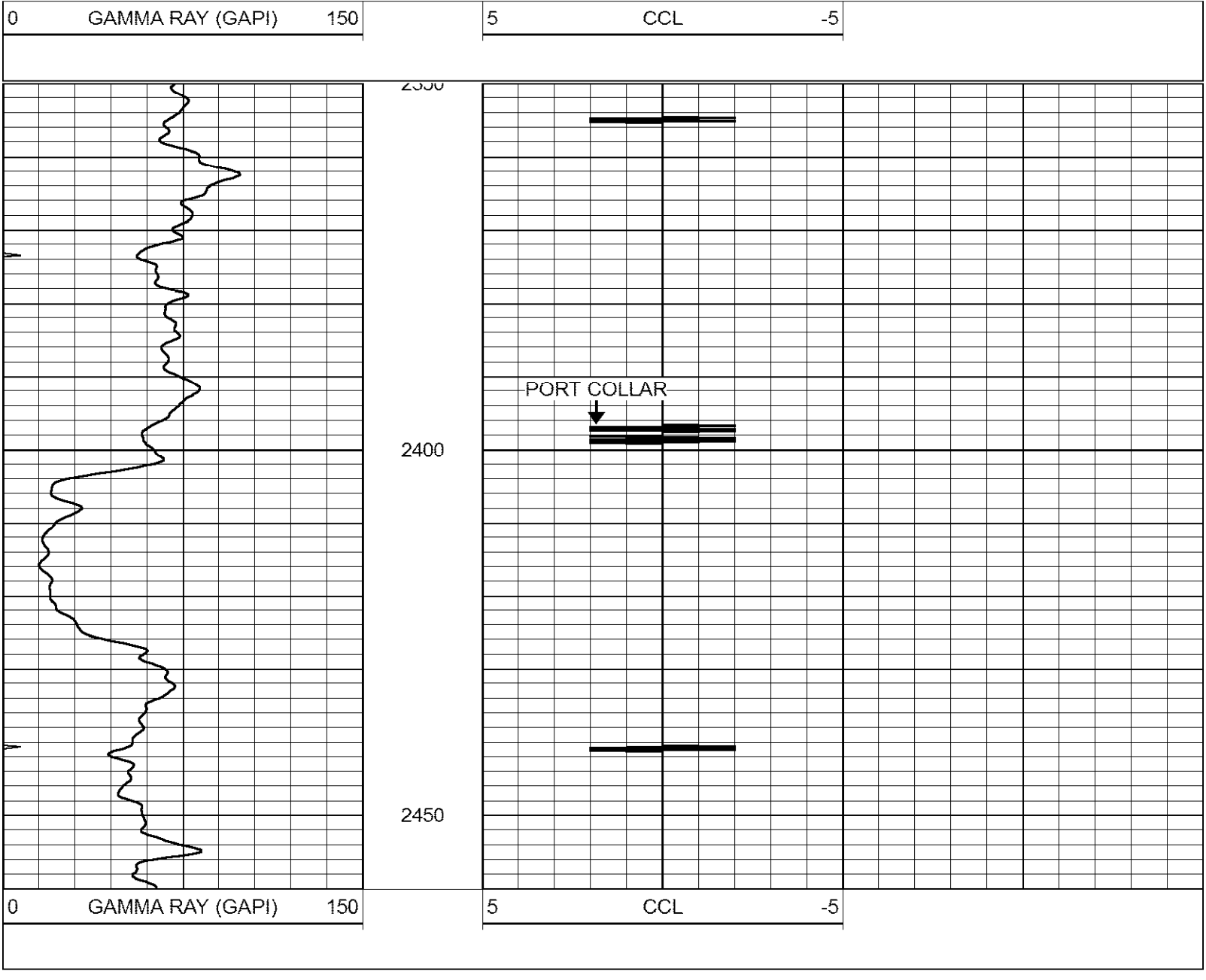

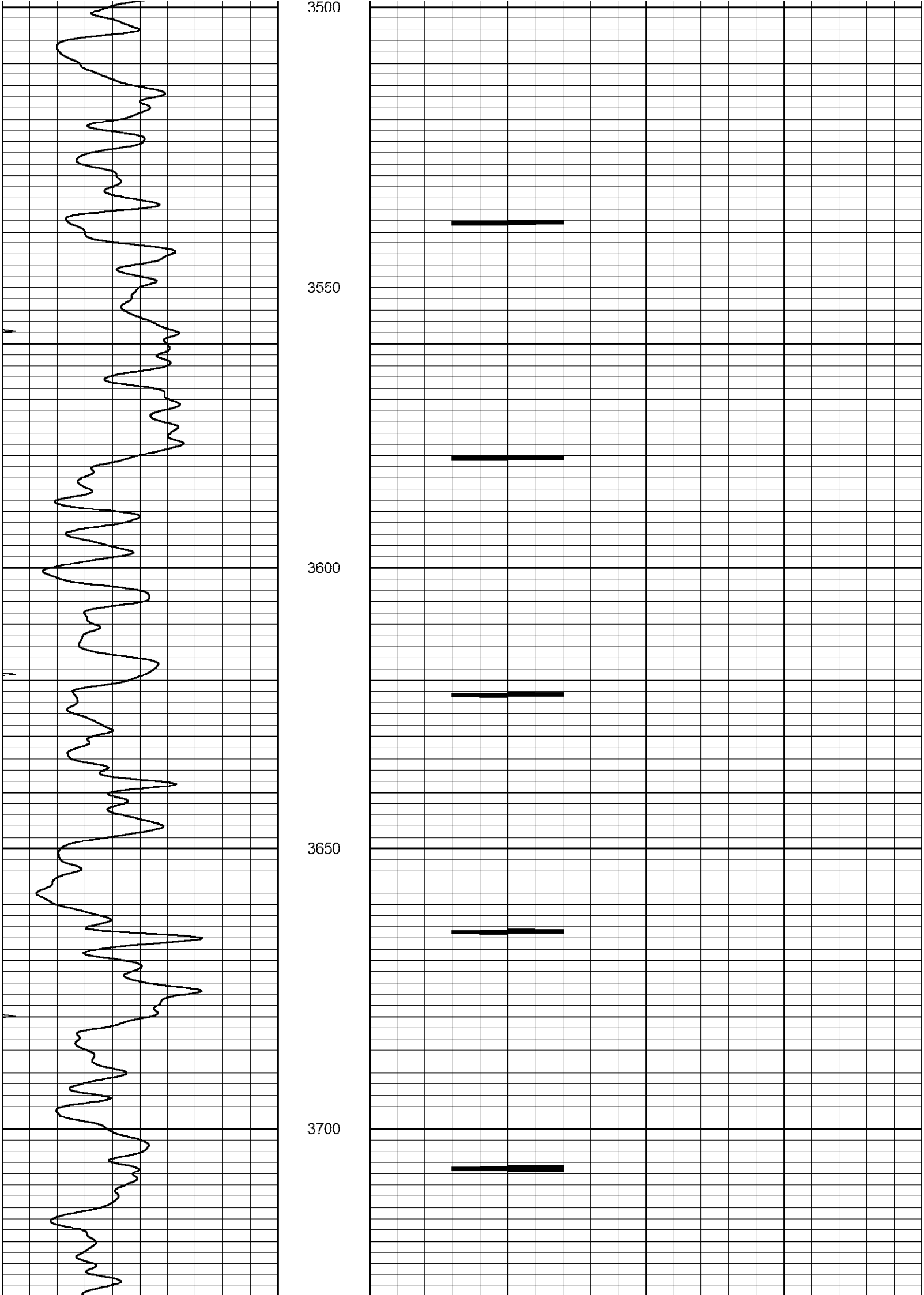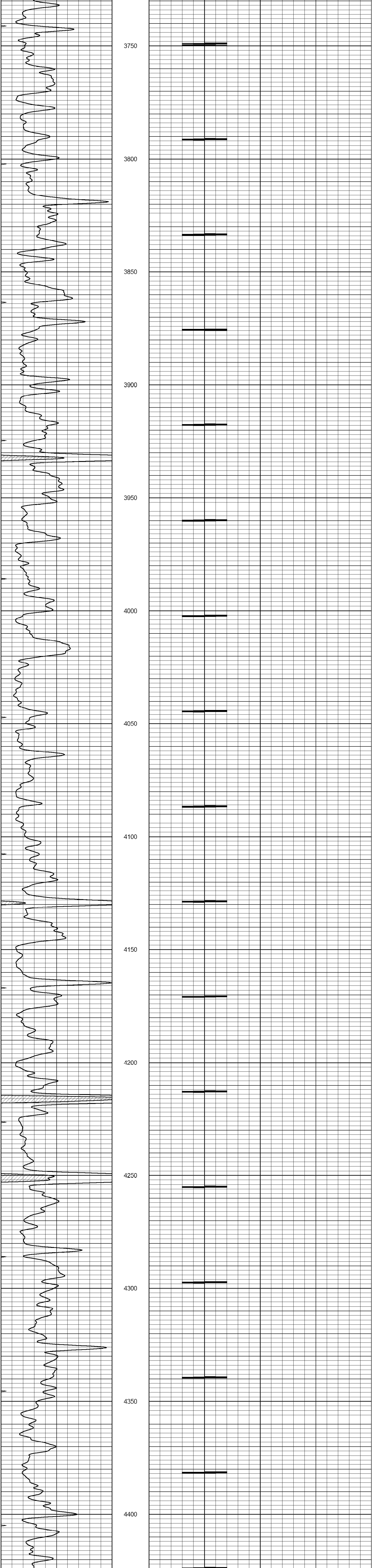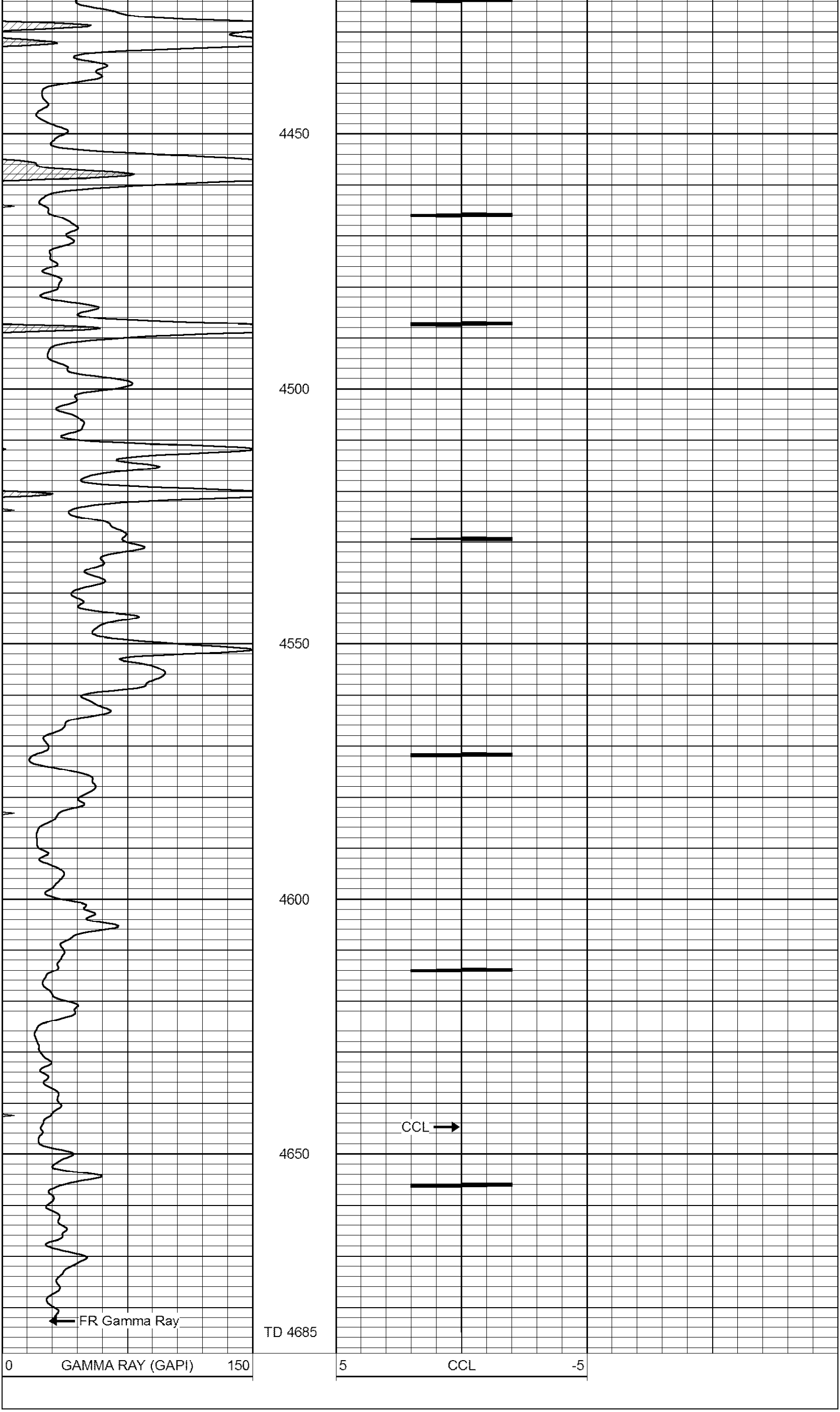Database File: 11003.db
Dataset Pathname: pass2.2
Presentation Format: gr-n-ccl
Dataset Creation: Wed Apr 10 14:23:46 2013
Charted by: Depth in Feet scaled 1:240