Company	POSTROCK ENERGY CORP.
Well	SHORT, STERLING #24-9
Field	CHEROKEE BASIN CBM
County	WILSON
State	KANSAS

Permanent Datum:	GL	Elevation: 0 ft
Log Measured From:	KB	18 ft above Permanent Datum
Drilling Measured From:	KB	

Date	7-Jan-13		
Run Number	ONE		
Depth Driller	1000 ft		
Depth Logger	1000 ft		
Bottom Logged Interval	1000 ft		
Top Logged Interval	0 ft		
Casing Driller Size	5.5 in @ 0 ft		
Casing Logger Size	5.5 in @ 0 ft		
Bit Size	5.625 in		
Type Fluid in Hole	WATER		
Density / Viscosity	8.4 lb/gal	28 s	
Max Recorded Temp	0 F		
Estimated Cement Top	0 ft		
Equipment / Location	1001	1004	
Recorded By	D. Hall	D. Hall	
Witnessed By	Mr. Jim Stegeman		

Company	POSTROCK ENERGY CORP.
Well	SHORT, STERLING #24-9
Field	CHEROKEE BASIN CBM
County	WILSON
State	KANSAS

GAMMA RAY CEMENT BOND COMPLETION LOG

Run 1 Log Data

All interpretations are opinions based on inferences from electrical or other measurements and we cannot and do not guarantee the accuracy or correctness of any interpretations, and we shall not, except in the case of gross or willful negligence on our part, be liable or responsible for any loss, costs, damages or expenses incurred or sustained by anyone resulting from any interpretation made by any of our officers, agents or employees. These interpretations are also subject to our general terms and conditions set out in our current Price Schedule.

Comments

THANK YOU

Sensor	Offset (ft)	Schematic	Description	Len (ft)	OD (in)	Wt (lb)
			tekco tekco cent.	2.17	1.69	5.00
WVF3FT	6.58		CBL TEKCO-CBR(VIR) (TEKCO-HSI)	9.75	1.69	50.00
WVF5FT	5.58		TTVF TEKCO (FROM BELAIRE)			
WVF-CAL WVF5FNC	2.17 2.17					
			tekco tekco cent.	2.17	1.69	5.00

Dataset: short sterling #24-9.dlis
Total Length: 1000 ft
Total Weight: 62.00 lb
O.D: 1.69 in

Database File: short sterling #24-9.dlis
Dataset Pathname: short/repeat2
Presentation Format: cbl6_pf
Dataset Creation: Mon Jul 01 10:00:08 2013
Charted by: Depth in Feet scaled 1:240

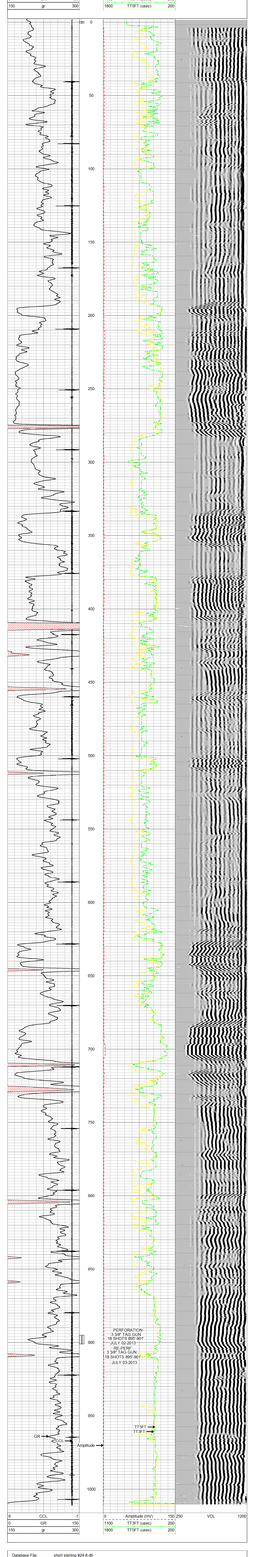

Database File: short sterling #24-9.dlis
Dataset Pathname: short/repeat2
Presentation Format: cbl
Dataset Creation: Sat Jul 02 06:45:03 2013 by Log Std Casedhole 07122
Charted by: Depth in Feet scaled 1:240

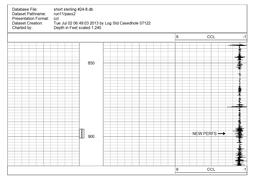

Database File: short sterling #24-9.dlis
Dataset Pathname: short/repeat2
Presentation Format: cbl
Dataset Creation: Wed Jul 03 09:24:47 2013 by Log Std Casedhole 07122
Charted by: Depth in Feet scaled 1:240



ORNISH WIRELINE SERVICES, INC. CHANUTE, KANSAS

Company	POSTROCK ENERGY CORP.
Well	SHORT, STERLING #24-9
Field	CHEROKEE BASIN CBM
County	WILSON, SECTION 24 TWP 27S RGE 16E
State	KANSAS Date 7-01-2013