| | |
|---|---|
| Company | POSTROCK ENERGY CORP. |
| Well | WING, MARK E. #10-7 |
| Field | CHEROKEE BASIN CBM |
| County | WILSON |
| State | KANSAS |

**CORNISH**
WIRELINE SERVICES, INC.
CHANUTE, KANSAS

# GAMMA RAY COLLAR COMPLETION LOG

| | |
|---|---|
| Company | POSTROCK ENERGY CORP. |
| Well | WING, MARK E. #10-7 |
| Field | CHEROKEE BASIN CBM |
| County | WILSON State KANSAS |

Location: API # : 15-205-28193-00-00
1165' FNL & 1445' FEL
SE SE NW NE
SEC 10 TWP 28S RGE 16E

Other Services
OPEN HOLE
7-20-2013

| | | |
|---|---|---|
| Permanent Datum | GL | Elevation 1053' |
| Log Measured From | GL | |
| Drilling Measured From | GL | |

Elevation
K.B.
D.F.
G.L. 1053'

| | | | |
|---|---|---|---|
| Date | 7-25-2013 | | |
| Run Number | 1 NW | | |
| Depth Driller | 1220' | | |
| Depth Logger | 1214' | | |
| Top Log Interval | 0 | | |
| Bottom Logged Interval | 1209' | | |
| Fluid Level | FULL | | |
| Type Fluid | WATER | | |
| Production Casing | 5.5" @ TD | @ | @ |
| Max. Recorded Temp. | | | |
| Estimated Cement Top | | | |
| Calculated Cement Top | | | |
| Amount & Type Cement | | | |
| Amount & Type Admix | | | |
| Drilling Contractor | | | |
| Equipment Number | 105 | | |
| Location | | | |
| Recorded By | GORMLEY, R. | | |
| Witnessed By | HAYS, R. | | |

<<< Fold Here >>>

All interpretations are opinions based on inferences from electrical or other measurements and we cannot and do not guarantee the accuracy or correctness of any interpretation, and we shall not, except in the case of gross or willful negligence on our part, be liable or responsible for any loss, costs, damages, or expenses incurred or sustained by anyone resulting from any interpretation made by any of our officers, agents or employees. These interpretations are also subject to our general terms and conditions set out in our current Price Schedule.

## Comments

THANK YOU

| Sensor | Offset (ft) | Schematic | Description | Len (ft) | OD (in) | Wt (lb) |
|---|---|---|---|---|---|---|
| | | 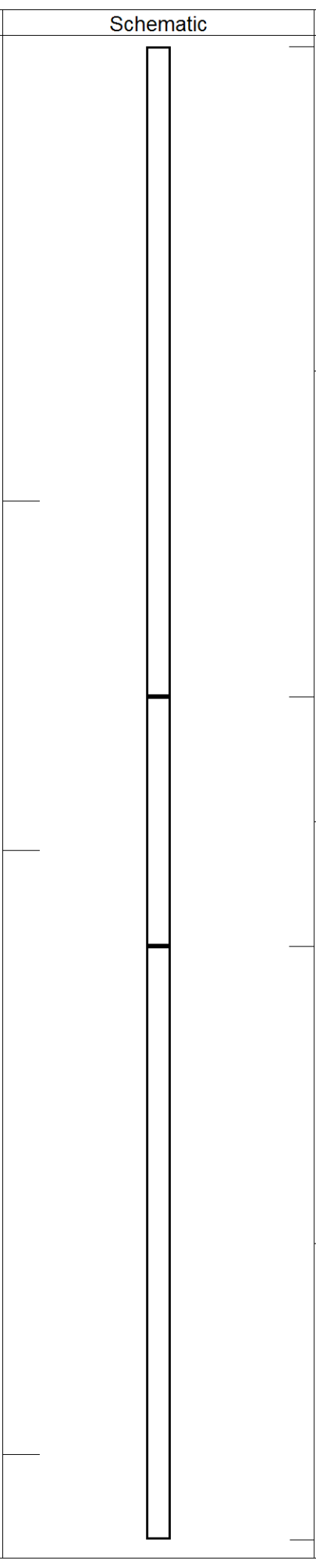 | GR-TITAN_169 (TIT169_001)<br>Titan 1 11/16" Gamma Ray | 4.75 | 1.69 | 20.00 |
| GR | 7.59 | | | | | |
| | | | CCL-TITAN_169 (TIT169)<br>Titan 1 11/16" Logging CCL | 1.83 | 1.69 | 7.50 |
| CCL | 5.05 | | | | | |
| | | | NEU-TITAN_169 (TIT169_001)<br>Titan 1 11/16" Neutron | 4.33 | 1.69 | 20.00 |
| NEU | 0.63 | | | | | |

| | |
|---|---|
| Dataset: | wing, mark e #10-7.db: field/well/run1/pass1 |
| Total Length: | 10.92 ft |
| Total Weight: | 47.50 lb |
| O.D. | 1.69 in |

| | |
|---|---|
| Database File: | wing, mark e #10-7.db |
| Dataset Pathname: | pass1 |
| Presentation Format: | gr-n-ccl |
| Dataset Creation: | Thu Jul 25 07:52:45 2013 by Log Std Casedhole 07122 |
| Charted by: | Depth in Feet scaled 1:240 |

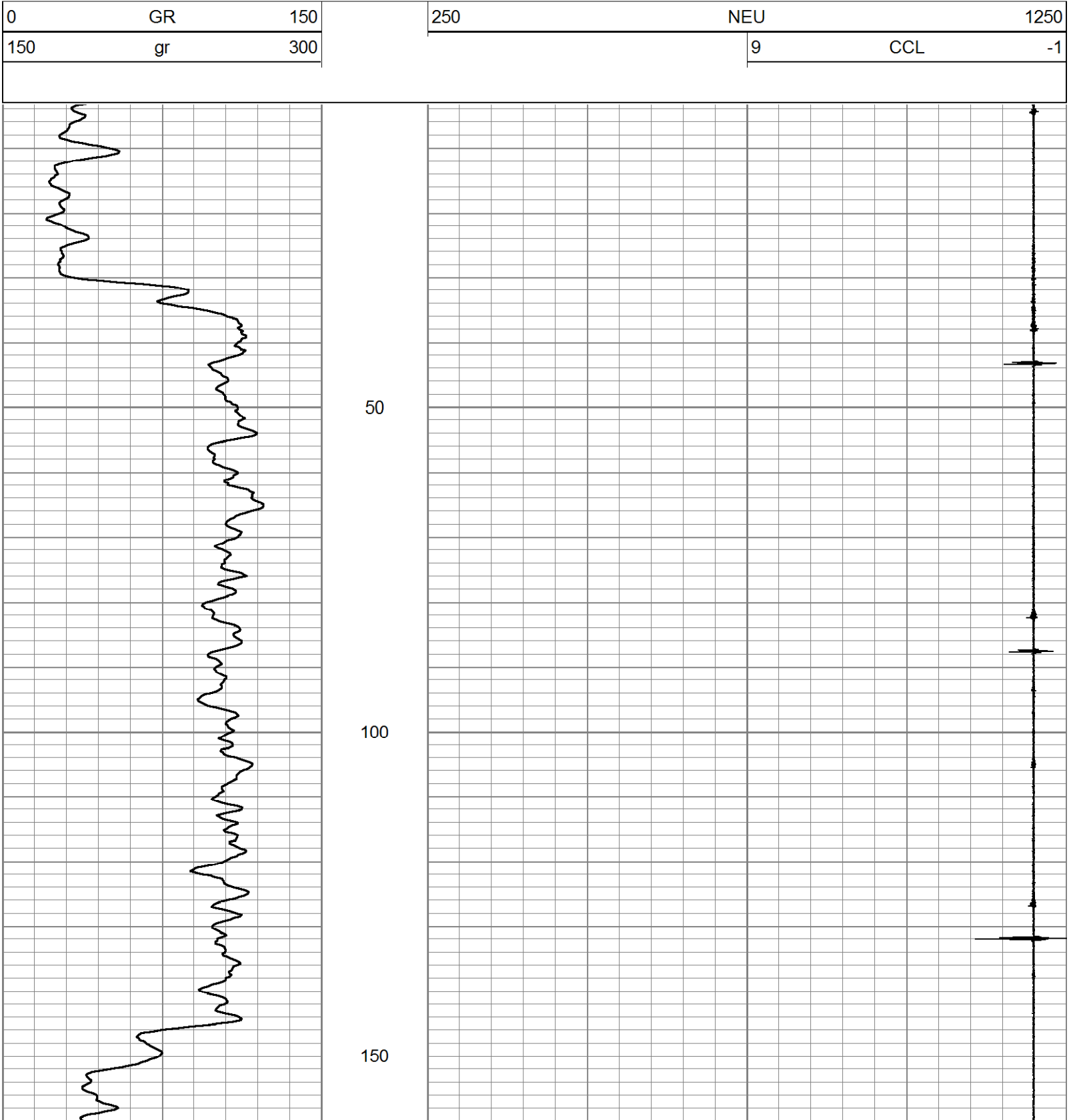

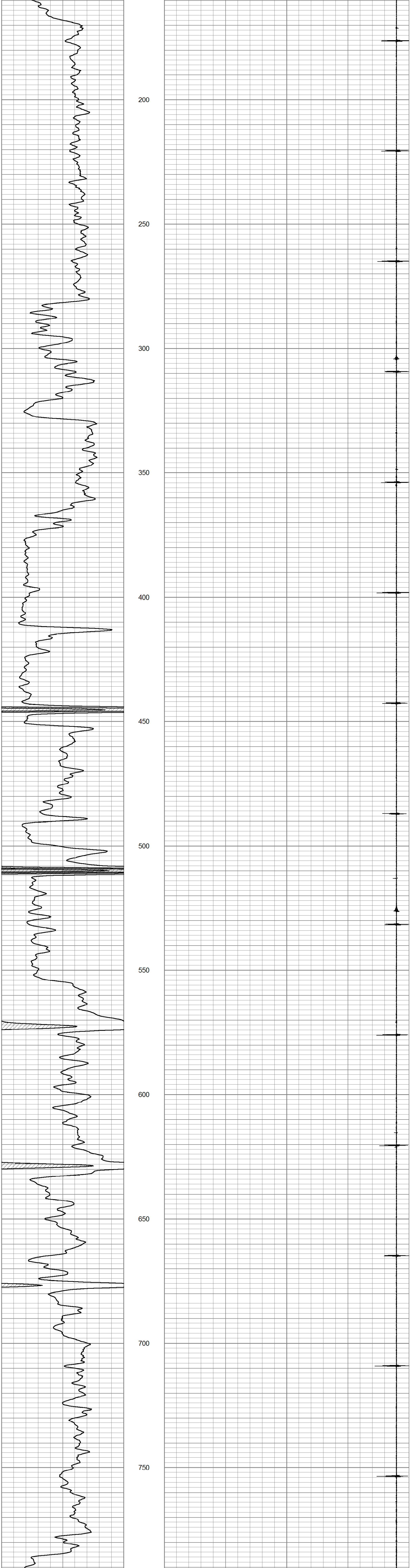

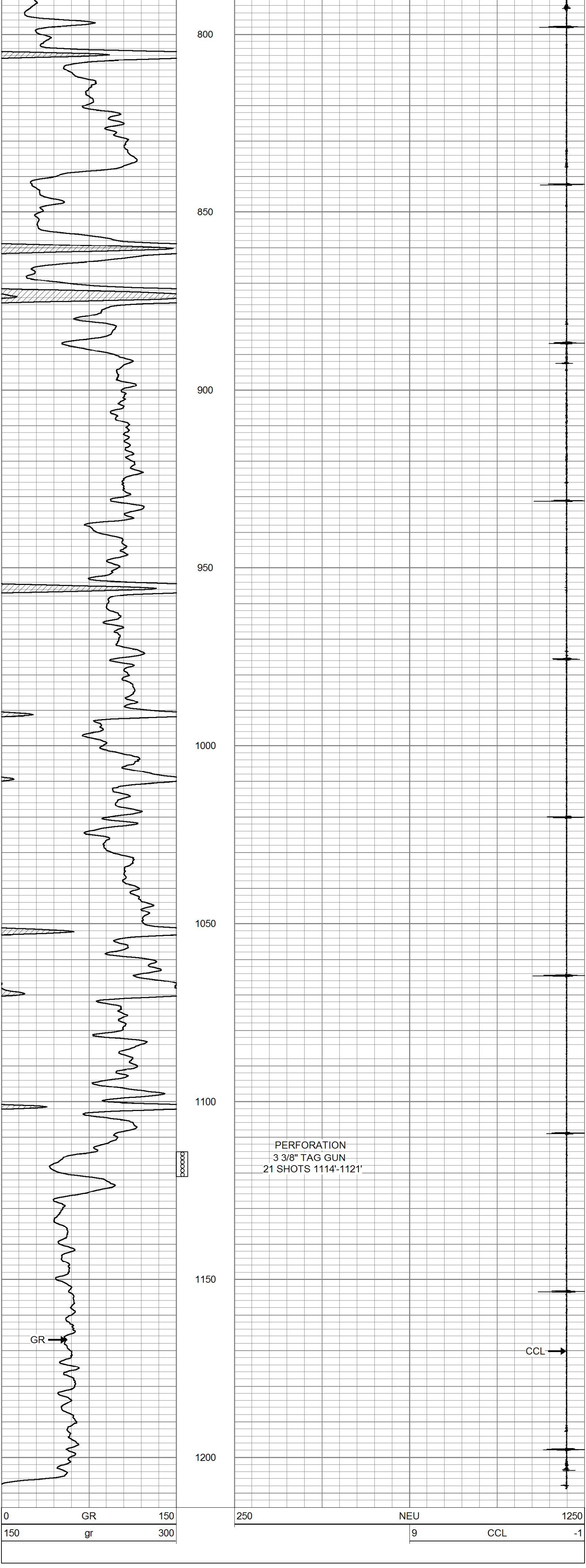

Database File: wing, mark e #10-7.db
Dataset Pathname: pass2
Presentation Format: ccl
Dataset Creation: Thu Jul 25 08:57:55 2013 by Log Std Casedhole 07122
Charted by: Depth in Feet scaled 1:240



CORNISH
WIRELINE
SERVICES, INC.
CHANUTE, KANSAS

| | |
|---|---|
| Company | POSTROCK ENERGY CORP. |
| Well | WING, MARK E. #10-7 |
| Field | CHEROKEE BASIN CBM |
| County | WILSON SECTION 10 TWP 28S RGE 16E |
| State | KANSAS |
| Date | 7-25-2013 |