CORNISH
WIRELINE SERVICES, INC.
CHANUTE, KANSAS

GAMMA RAY NEUTRON COMPLETION LOG

Company A X & P, INC.
Well UNIT 1-ROGERS ROG#1C
Field NEODESHA
County WILSON
State KANSAS

Company A X & P, INC.
Well UNIT 1-ROGERS ROG#1C
Field NEODESHA
County WILSON State KANSAS

Location: API # : 15-205-28204-00-00
180' FNL & 4540' FEL
NW NE NW NW
SEC 29 TWP 30S RGE 16E

Other Services

Permanent Datum GL Elevation 801'EST.
Log Measured From GL
Drilling Measured From GL

Elevation
K.B.
D.F.
G.L. 801'EST.

Date	8-19-13		
Run Number	1 NW		
Depth Driller			
Depth Logger	850.3'		
Top Log Interval	0		
Bottom Logged Interval	850.3'		
Fluid Level	FULL		
Type Fluid	WATER		
Production Casing	2 7/8" @ TD	@	@
Max. Recorded Temp.			
Estimated Cement Top			
Calculated Cement Top			
Amount & Type Cement			
Amount & Type Admix			
Drilling Contractor			
Equipment Number	109		
Location			
Recorded By	HALL, R.		
Witnessed By	HANKE, JJ		

<<< Fold Here >>>

All interpretations are opinions based on inferences from electrical or other measurements and we cannot and do not guarantee the accuracy or correctness of any interpretation, and we shall not, except in the case of gross or willful negligence on our part, be liable or responsible for any loss, costs, damages, or expenses incurred or sustained by anyone resulting from any interpretation made by any of our officers, agents or employees. These interpretations are also subject to our general terms and conditions set out in our current Price Schedule.

Comments

THANK YOU

Sensor	Offset (ft)	Schematic	Description	Len (ft)	OD (in)	Wt (lb)
GR	7.59	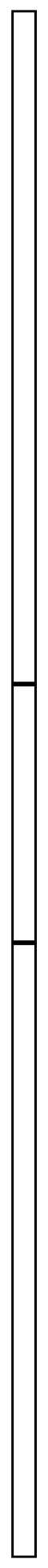	GR-TITAN_169 (TIT169_001) Titan 1 11/16" Gamma Ray	4.75	1.69	20.00
CCL	5.05		CCL-TITAN_169 (TIT169) Titan 1 11/16" Logging CCL	1.83	1.69	7.50
NEU	0.63		NEU-TITAN (TIT801) TITAN 1 11/16" Neutron	4.33	1.69	25.00

Dataset: unit 1-rogers #1.db: field/well/run1/pass1
Total Length: 10.92 ft
Total Weight: 52.50 lb
O.D. 1.69 in

Database File: e:\unit 1-rogers #1.db
Dataset Pathname: pass1
Presentation Format: gr-n-ccl
Dataset Creation: Mon Aug 19 14:28:03 2013 by Log Std Casedhole 09061
Charted by: Depth in Feet scaled 1:240

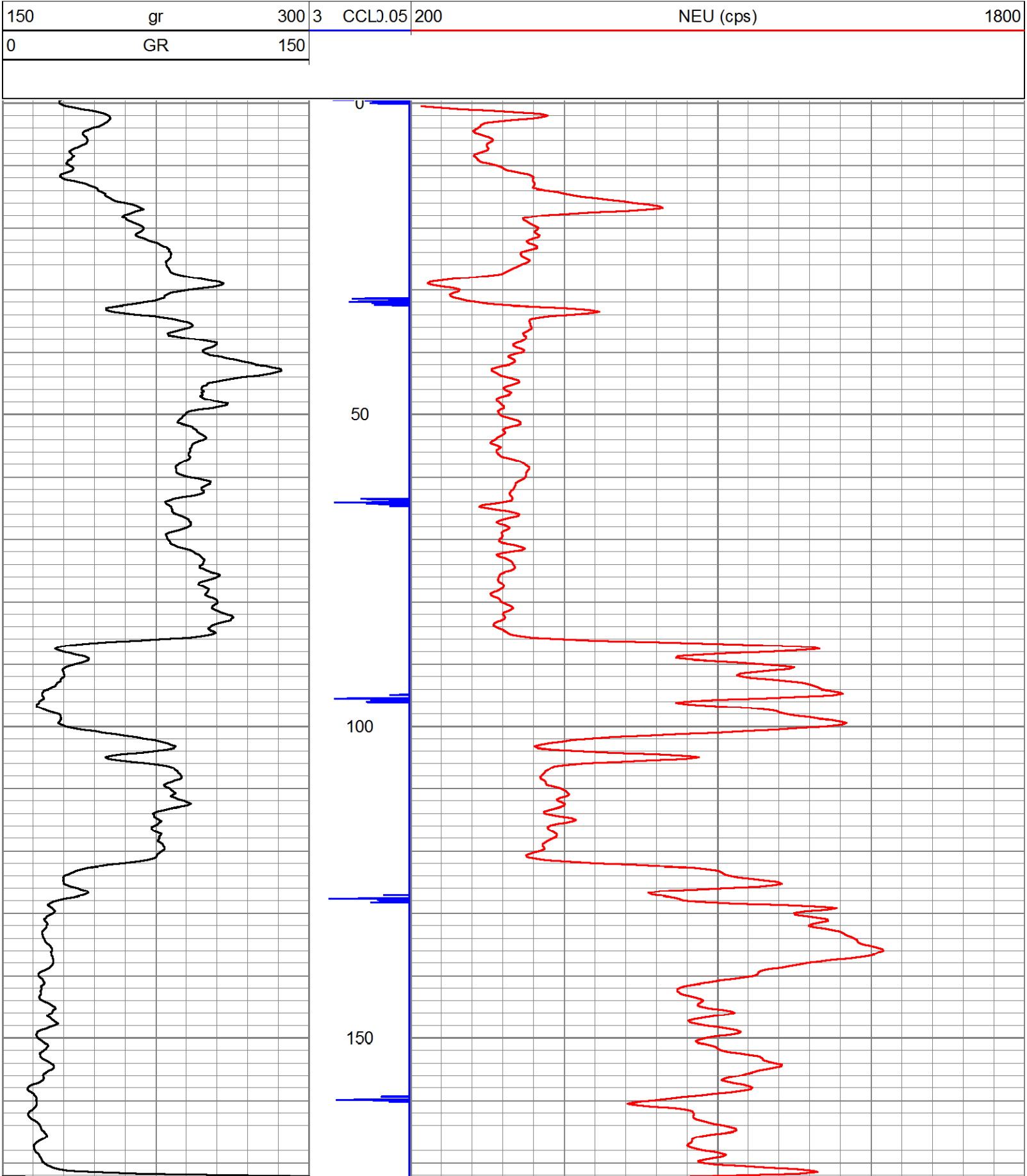

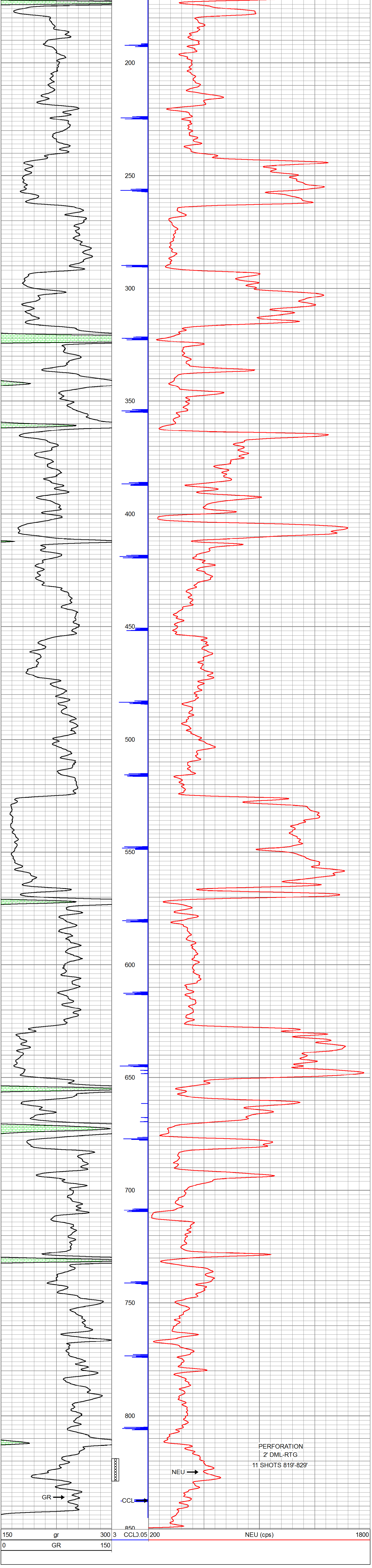

CORNISH
WIRELINE SERVICES, INC.
CHANUTE, KANSAS

Company	A X & P, INC.		
Well	UNIT 1-ROGERS ROG#1C		
Field	NEODESHA		
County	WILSON SEC. 30 TWP. 30S RGE. 16E		
State	KANSAS	Date	8-19-13