Company	POSTROCK ENERGY CORP.
Well	GROSDIDIER, FRANCIS E. #15-6
Field	CHEROKEE BASIN CBM
County	NEOSHO
State	KANSAS

CORNISH WIRELINE SERVICES, INC. CHANUTE, KANSAS

GAMMA RAY CEMENT BOND COMPLETION LOG

Company:	POSTROCK ENERGY CORP.
Well:	GROSDIDIER, FRANCIS E. #15-6
Field:	CHEROKEE BASIN CBM
County:	NEOSHO State: KANSAS
Location:	API #: 15-133-27642-0000
	2310' FNL 330' FEL
	SEC. 15 TWP. 28S RGE. 20E
	Elevation: 918' GL 921' KB
Date:	4-22-2013
Operator on Log:	Cody Stewart
Date Logged:	4-22-2013
Depth Driller:	1240'
Depth Logged:	1238'
Top Log Int.:	SURFACE
Bottom Log Int.:	1236'
Casing Driller:	8 5/8" @ 20'
Casing Logged:	5 1/2" @ 1236'
Bottom Hole:	1240'
Type of Fluid:	WATER
Max. Recorded Temp.	0
Estimated Cement Top	0
Equipment / Location	105 / CONWAY, K.
Recorded By	CONWAY, K.
Witnessed By	NICK, B.

<< Fold Here >>

All interpretations are opinions based on inferences from electrical or other measurements and we cannot and do not guarantee the accuracy or correctness of any interpretation, and we shall not, except in the case of gross or wilful negligence on our part, be liable or responsible for any loss, costs, damages or expenses incurred or sustained by anyone resulting from any interpretation made by any of our officers, agents or employees. These interpretations are also subject to our general terms and conditions set out in our current Price Schedule.

Comments

THANK YOU

Sensor	Offset (ft)	Schematic	Description	Len (ft)	OD (in)	Wt (lb)
			tekco tekco cent.	2.17	1.69	5.00
WVF3FT	6.58		CBLTEKCO-TEKCO28RCVR (TEKCO169) 1 11/16" TEKCO 2 RCVR DELRAIN	9.75	1.69	50.00
WVF5FT	5.58					
WVFCAL	2.17					
WVFSYNC	2.17					
			tekco tekco cent.	2.17	1.69	5.00

Dataset: grosdidier francis e #15-6.db: field/wellrun1/pass2MERGE
Total Length: 54.08 ft
Total Weight: 1 650 lb
O.D. 1.69 in

Database File: e:\grosdidier francis e #15-6.db
Dataset Pathname: pass2MERGE
Presentation Format: sct4_ar
Dataset Creation: Mon Apr 22 09:29:09 2013
Charted by: Depth in Feet scaled 1:240

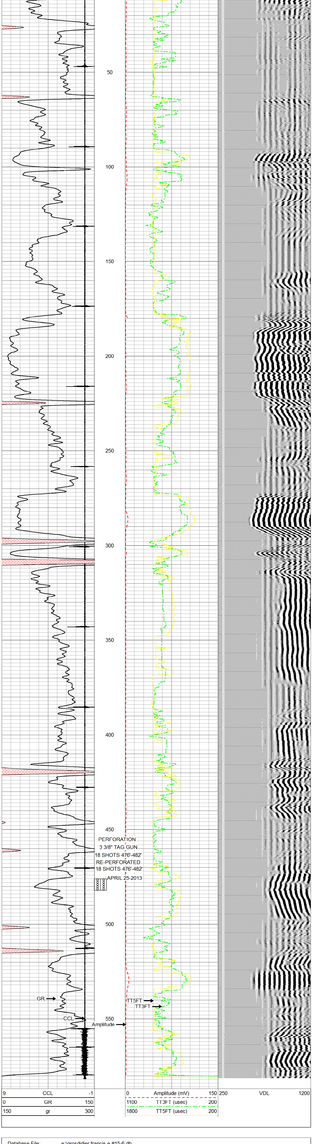

Database File: e:\grosdidier francis e #15-6.db
Dataset Pathname: pass3
Presentation Format: cct
Dataset Creation: Thu Apr 25 14:00:44 2013 by Log Std Casedhole 07122
Charted by: Depth in Feet scaled 1:240



Database File: e:\grosdidier francis e #15-6.db
Dataset Pathname: run11/pass2
Presentation Format: cct
Dataset Creation: Mon Apr 22 09:24:02 2013 by Log Std Casedhole 07122
Charted by: Depth in Feet scaled 1:240

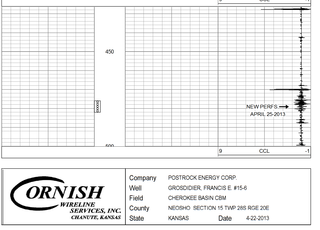

Company	POSTROCK ENERGY CORP.
Well	GROSDIDIER, FRANCIS E. #15-6
Field	CHEROKEE BASIN CBM
County	NEOSHO SECTION 15 TWP 28S RGE 20E
State	KANSAS Date 4-22-2013

CORNISH WIRELINE SERVICES, INC. CHANUTE, KANSAS