NABORS
COMPLETION & PRODUCTION SERVICES CO.

DUAL RECEIVER CEMENT BOND LOG

Company CAPTIVA II, LLC
Well EAKIN #7-7
Field LARNED
County PAWNEE
State KANSAS

Company	CAPTIVA II, LLC.		
Well	EAKIN #7-7		
Field	LARNED		
County	PAWNEE	State	KANSAS

Location: API # : 15-145-21715-0000

1906' FNL & 1980' FEL

SEC 7 TWP 22S RGE 16W

Other Services

				Elevation
Permanent Datum	GROUND LEVEL	Elevation	2006	K.B. 2019
Log Measured From	KELLY BUSHING 13' A.G.L.			D.F. 2017
Drilling Measured From	KELLY BUSHING			G.L. 2006

Date	6-17-13		
Run Number	ONE		
Depth Driller	3985		
Depth Logger	3939		
Bottom Logged Interval	3937		
Top Log Interval	2700		
Open Hole Size	7 7/8		
Type Fluid	WATER		
Density / Viscosity			
Max. Recorded Temp.			
Estimated Cement Top	2868		
Time Well Ready			
Time Logger on Bottom			
Equipment Number	788		
Location	HAYS, KS		
Recorded By	JEREMY SEIB		
Witnessed By	CHRIS GOTTSCHALK		

Borehole Record				Tubing Record			
Run Number	Bit	From	To	Size	Weight	From	To
ONE	12 1/4	0	1037				
TWO	7 7/8	1037	3985				

Casing Record	Size	Wgt/Ft	Top	Bottom
Surface String	8 5/8		0	1037
Prot. String				
Production String	5 1/2		0	
Liner				

<<< Fold Here >>>

All interpretations are opinions based on inferences from electrical or other measurements and we cannot and do not guarantee the accuracy or correctness of any interpretation, and we shall not, except in the case of gross or willful negligence on our part, be liable or responsible for any loss, costs, damages, or expenses incurred or sustained by anyone resulting from any interpretation made by any of our officers, agents or employees. These interpretations are also subject to our general terms and conditions set out in our current Price Schedule.

Comments

THANK YOU FOR USING NABORS COMPLETION & PRODUCTION SERVICES, HAYS, KS (785) 628-6395
DIRECTIONS: LARNED, KS - (DOWNTOWN) 3/4 WEST ON HWY 56 TO JUST PAST 2ND BRIDGE - 1/2 SOUTH - WEST AND NORTH INTO AT TANK BATTERY'S

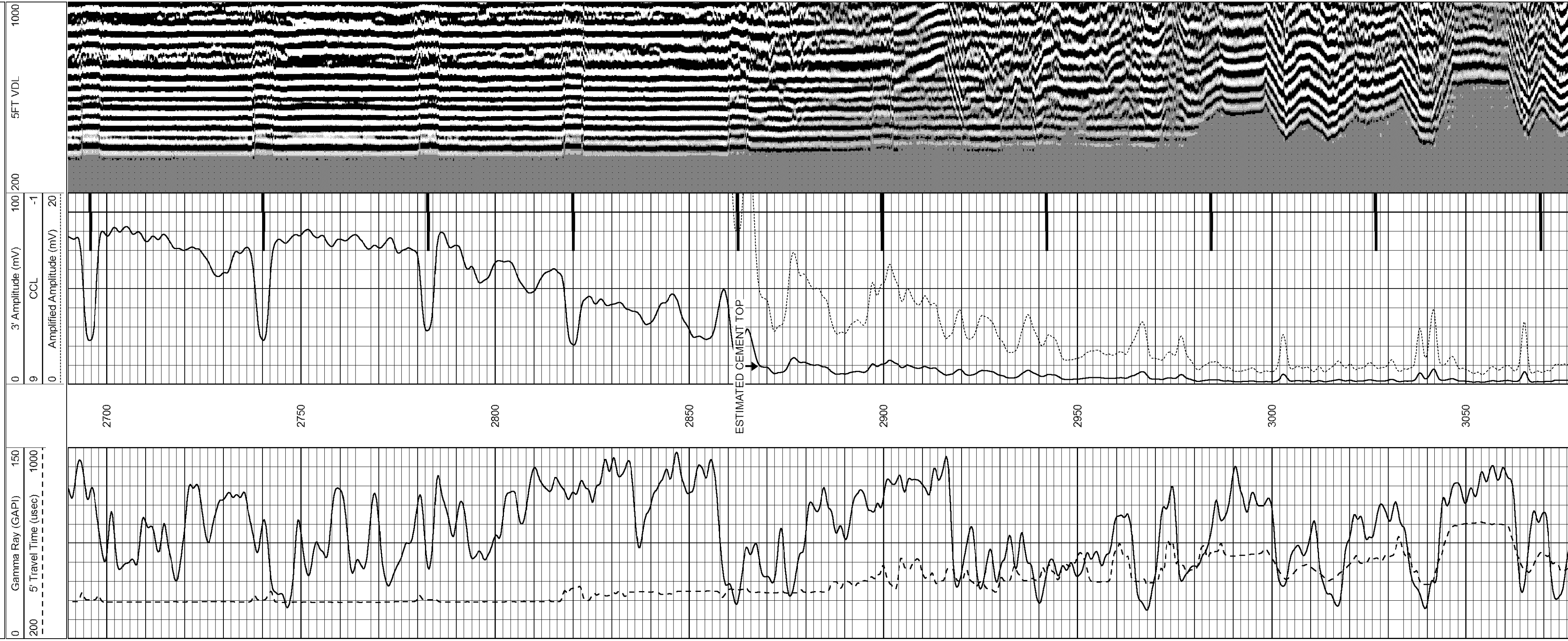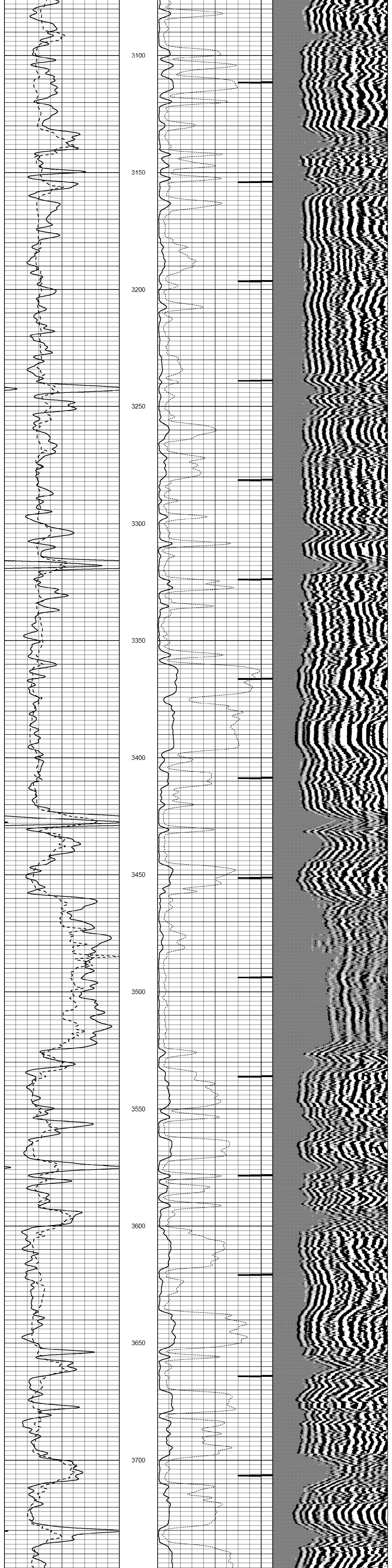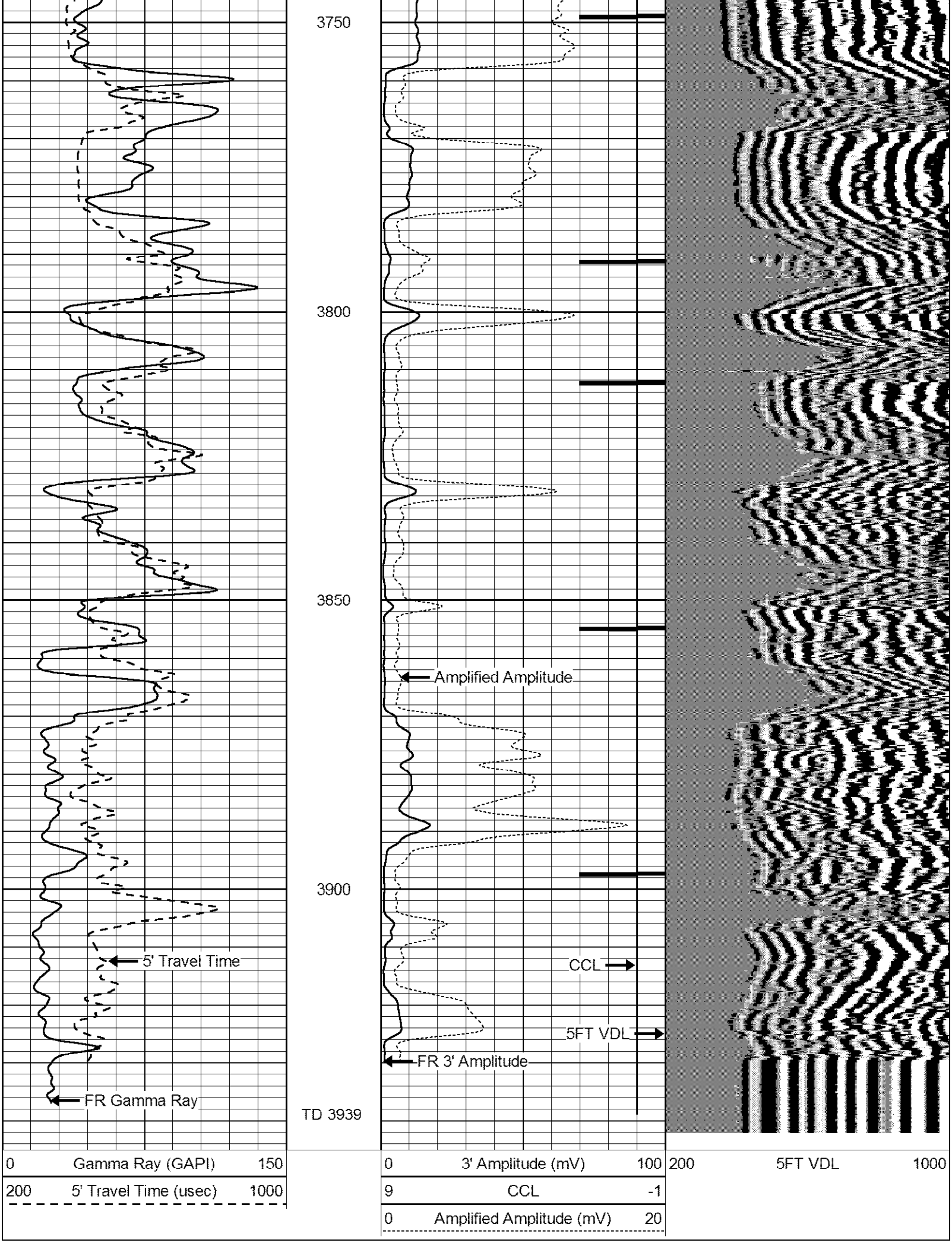Database File: 11243.db
Dataset Pathname: pass2.3
Presentation Format: dcbl02
Dataset Creation: Mon Jun 17 15:26:56 2013
Charted by: Depth in Feet scaled 1:240