MIDWEST SURVEYS
LOGGING - PERFORATING - CONSULTING SERVICES
P.O. Box 68, Osawatomie, KS 66064
913 / 755 - 2128

GAMMA RAY / NEUTRON / CCL

File No.

API # 15-207-28,724

Company Laymon Oil II, LLC
Well GW Weston No. 10-13
Field Winterscheid
County Woodson State Kansas

Location 1655' FSL & 1815' FEL
NW-SE-NW-SE

Other Services
Perforate

Sec. 1 Twp. 24s Rge. 14e
Permanent Datum GL Elevation 1113'
Log Measured From GL
Drilling Measured From GL

Elevation
K.B. NA
D.F. NA
G.L. 1113'

Date	01-24-2014		
Run Number	One		
Depth Driller	1972.0		
Depth Logger	1972.0		
Bottom Logged Interval	1971.0		
Top Log Interval	200.0		
Fluid Level	237.0		
Type Fluid	Water		
Density / Viscosity	NA		
Salinity - PPM Cl	NA		
Max Recorded Temp	NA		
Estimated Cement Top	0.0		
Equipment No. / Location	107 / Osawatomie		
Recorded By	Steve Windisch		
Witnessed By	Mike Laymon		

RUN	BORE-HOLE RECORD			CASING RECORD			
No.	BIT	FROM	TO	SIZE	WGT.	FROM	TO
One	12.25"	0.0	40.0	8.625"	22.0#	0.0	40.0
Two	6.75"	40.0	1972.0	4.50"	9.5#	0.0	1969.0
				O.H.		1969.0	1972.0

<<< Fold Here >>>

All interpretations are opinions based on inferences from electrical or other measurements and we cannot and do not guarantee the accuracy or correctness of any interpretation, and we shall not, except in the case of gross or willful negligence on our part, be liable or responsible for any loss, costs, damages, or expenses incurred or sustained by anyone resulting from any interpretation made by any of our officers, agents or employees. These interpretations are also subject to our general terms and conditions set out in our current Price Schedule.

Comments

Drilling Contractor :
Rig "6" Drilling

Database File: weston10-13gw.db
Dataset Pathname: pass1
Presentation Format: gr-n-ccl
Dataset Creation: Fri Jan 24 14:18:15 2014 by Log SCH 111116
Charted by: Depth in Feet scaled 1:240

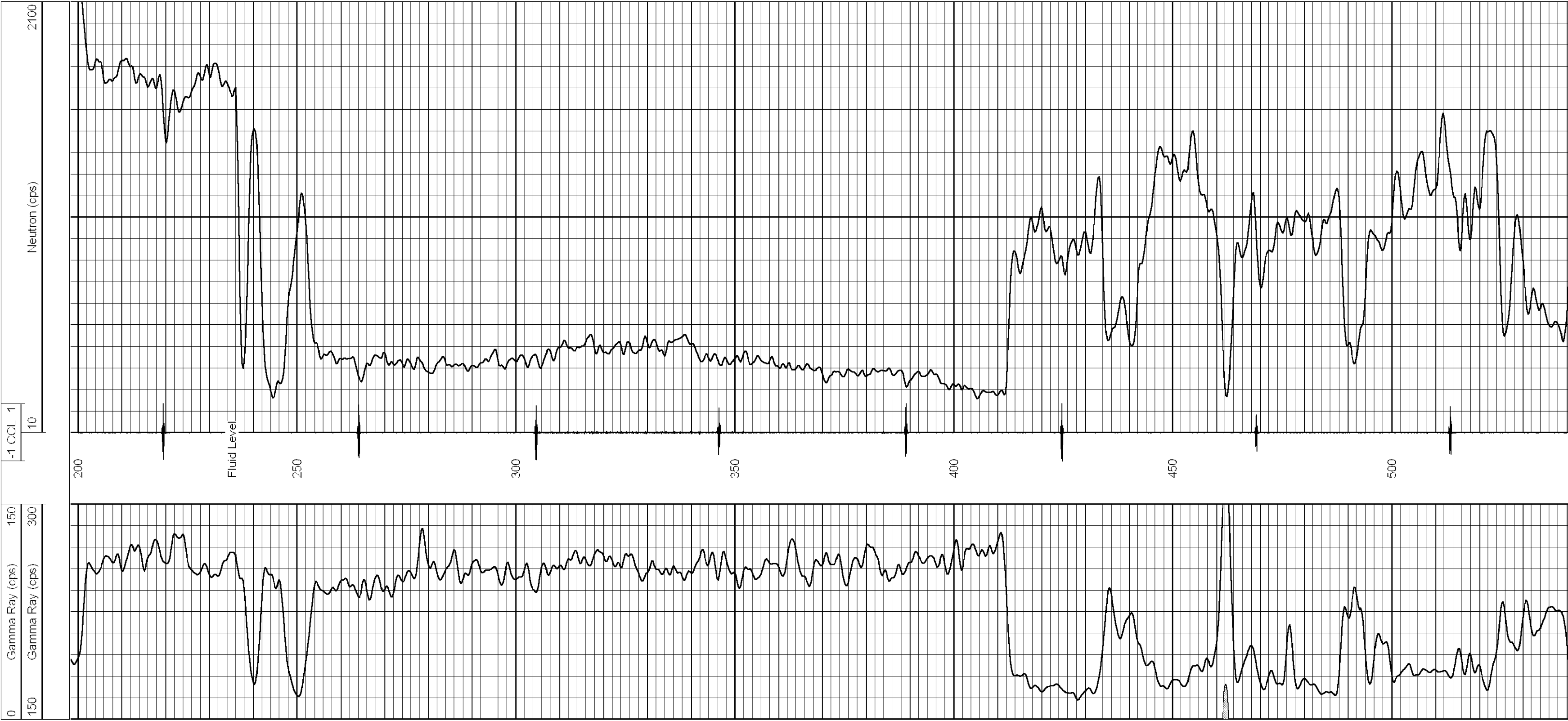

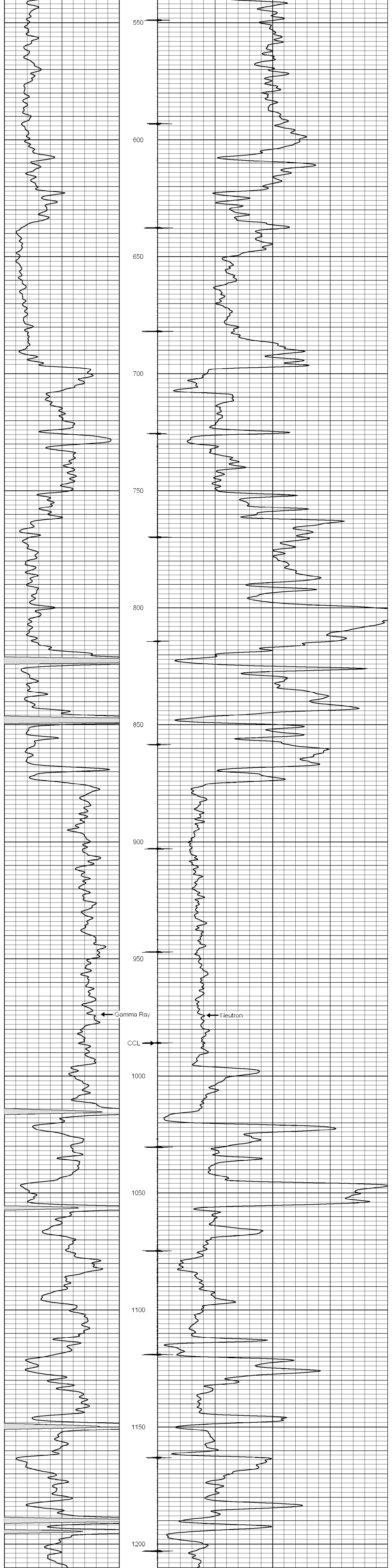

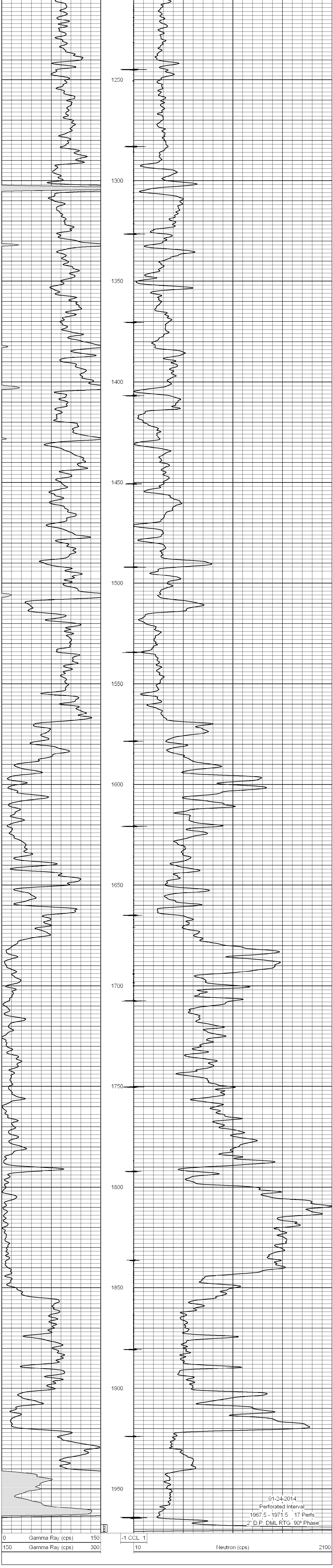

01-24-2014
Perforated Interval
1967.5 - 1971.5 17 Perfs
2" D.P. DML RTG 90º Phase