MIDWEST SURVEYS
LOGGING - PERFORATING - CONSULTING SERVICES
P.O. Box 68, Osawatomie, KS 66064
913 / 755 - 2128

GAMMA RAY / NEUTRON / CCL

File No.

API # 15-001-30,831

Company Colt Energy, Inc.
Well Conger No. C10-i
Field Moran
County Allen State Kansas

Location
440' FSL & 880' FEL
NE-SW-SE-SE
Sec. 14 Twp. 25s Rge. 19e

Permanent Datum GL Elevation 1071'
Log Measured From GL
Drilling Measured From GL

Other Services
Perforate

Elevation
K.B. NA
D.F. NA
G.L. 1071'

Date	02-25-2014		
Run Number	One		
Depth Driller	975.0		
Depth Logger	954.0		
Bottom Logged Interval	953.0		
Top Log Interval	20.0		
Fluid Level	Full		
Type Fluid	Water		
Density / Viscosity	NA		
Salinity - PPM Cl	NA		
Max Recorded Temp	NA		
Estimated Cement Top	0.0		
Equipment No. / Location	102 / Osawatomie		
Recorded By	Gary Windisch		
Witnessed By	Rex Ashlock		

RUN	BORE-HOLE RECORD			CASING RECORD			
No.	BIT	FROM	TO	SIZE	WGT.	FROM	TO
One	12.25"	0.0	20.0	8.625"	28.0 #	0.0	20.0
Two	6.75"	20.0	975.0	4.50"	10.5 #	0.0	964.95
				Flapper	Set	At	959.95

<<< Fold Here >>>

All interpretations are opinions based on inferences from electrical or other measurements and we cannot and do not guarantee the accuracy or correctness of any interpretation, and we shall not, except in the case of gross or willful negligence on our part, be liable or responsible for any loss, costs, damages, or expenses incurred or sustained by anyone resulting from any interpretation made by any of our officers, agents or employees. These interpretations are also subject to our general terms and conditions set out in our current Price Schedule.

Comments

Drilling Contractor :
Thorton Air Rotary

Database File: conger c10-i.db
Dataset Pathname: pass1
Presentation Format: gr-n-ccl
Dataset Creation: Tue Feb 25 09:33:28 2014 by Log SCH 111116
Charted by: Depth in Feet scaled 1:240

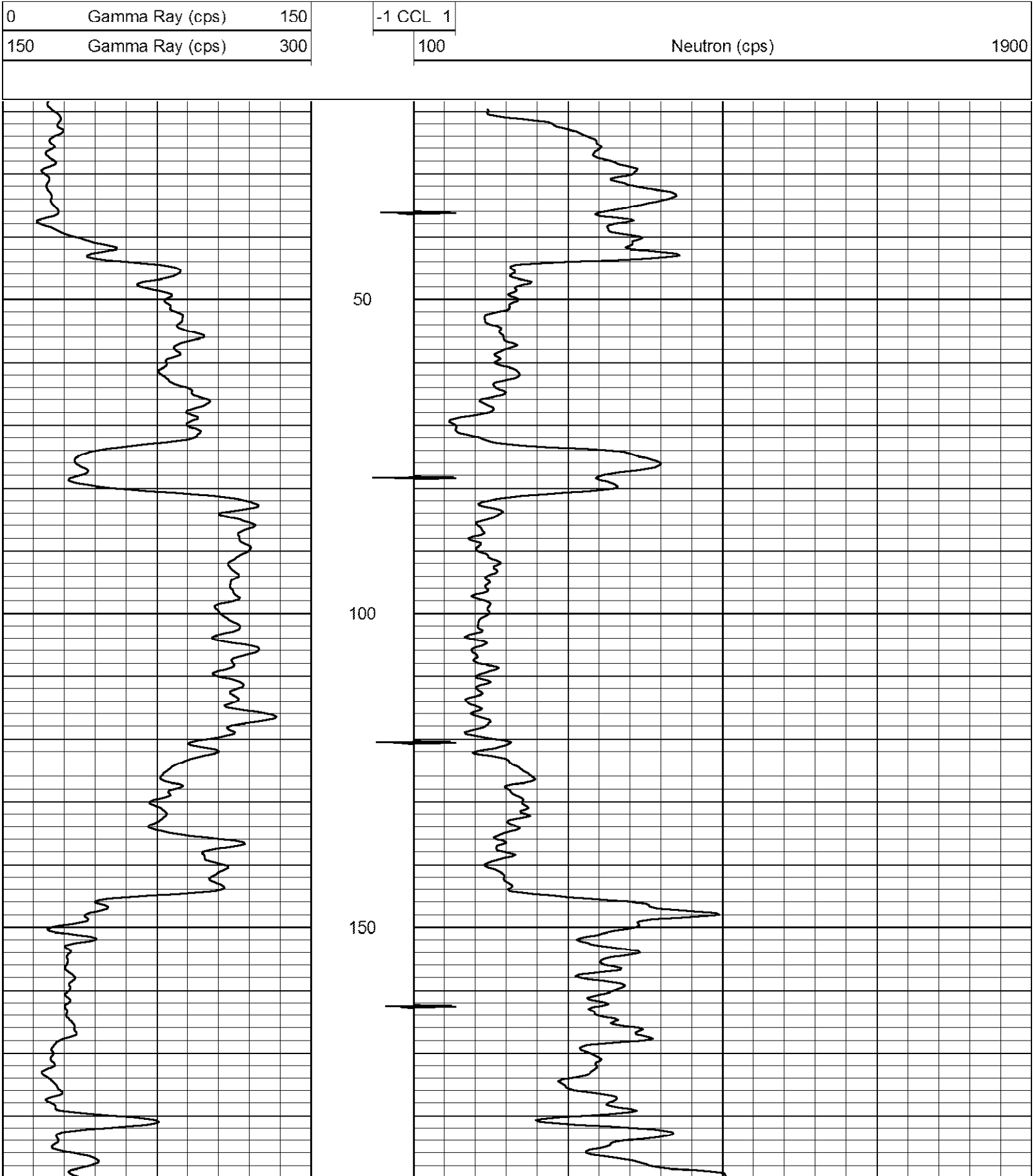

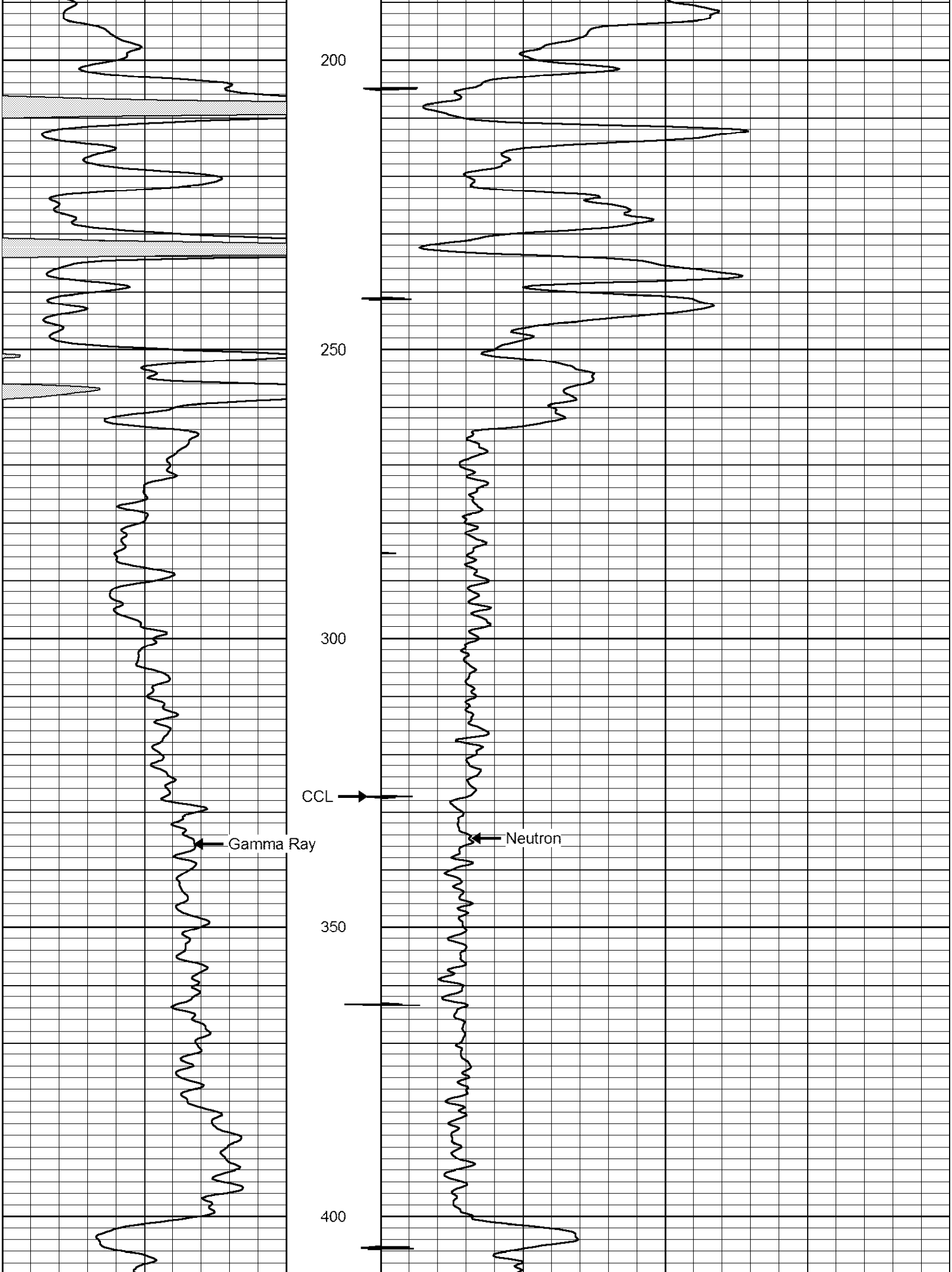

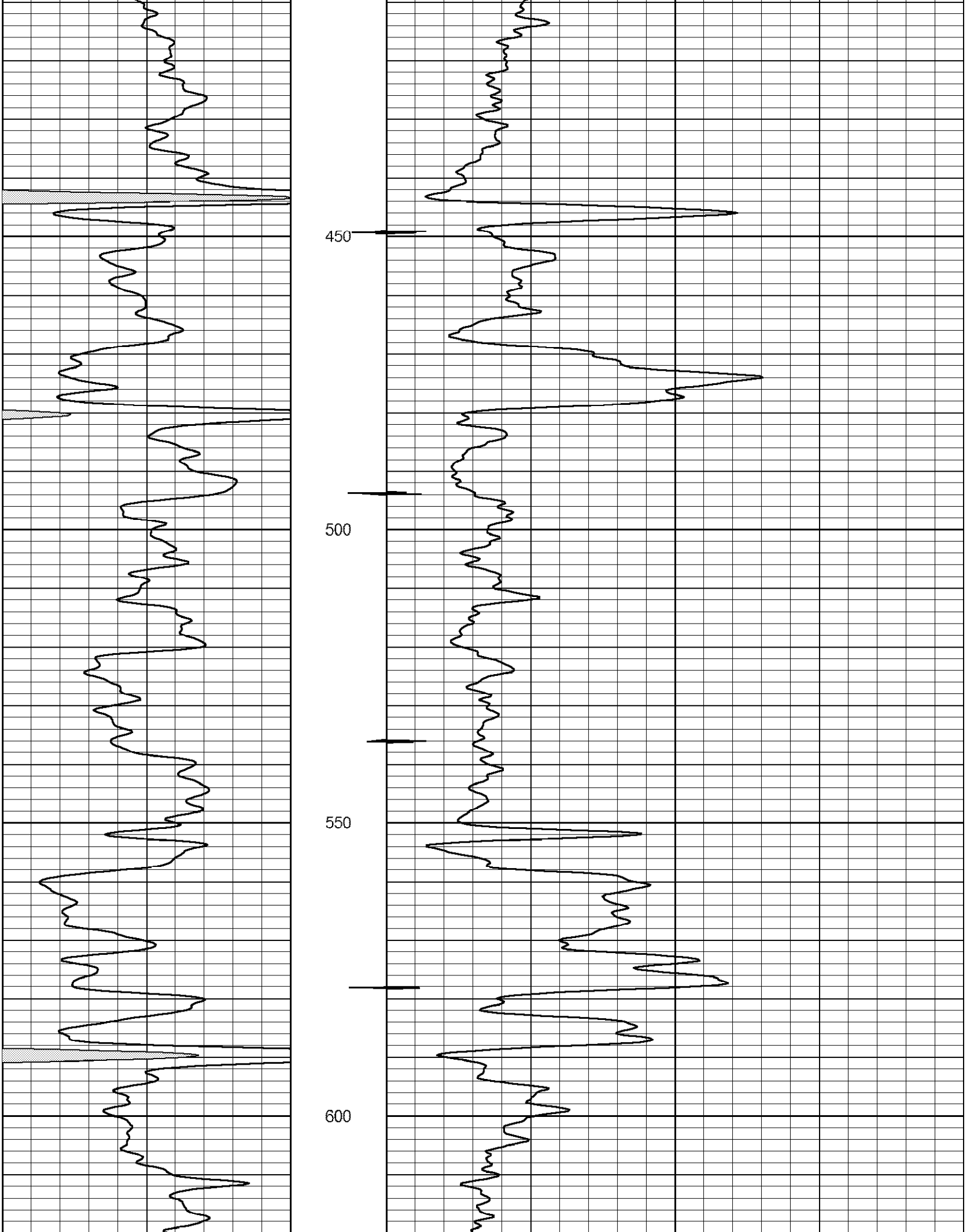

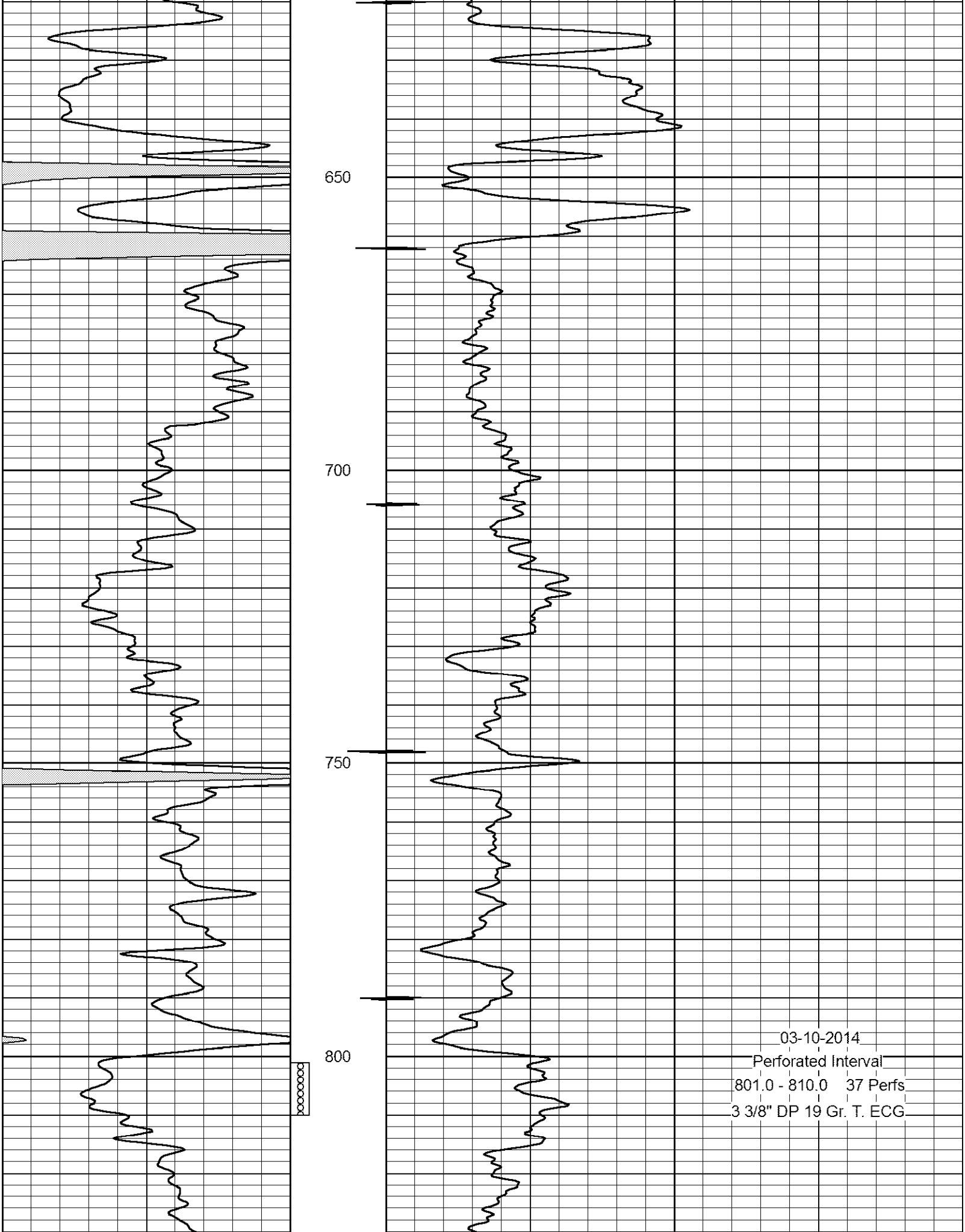

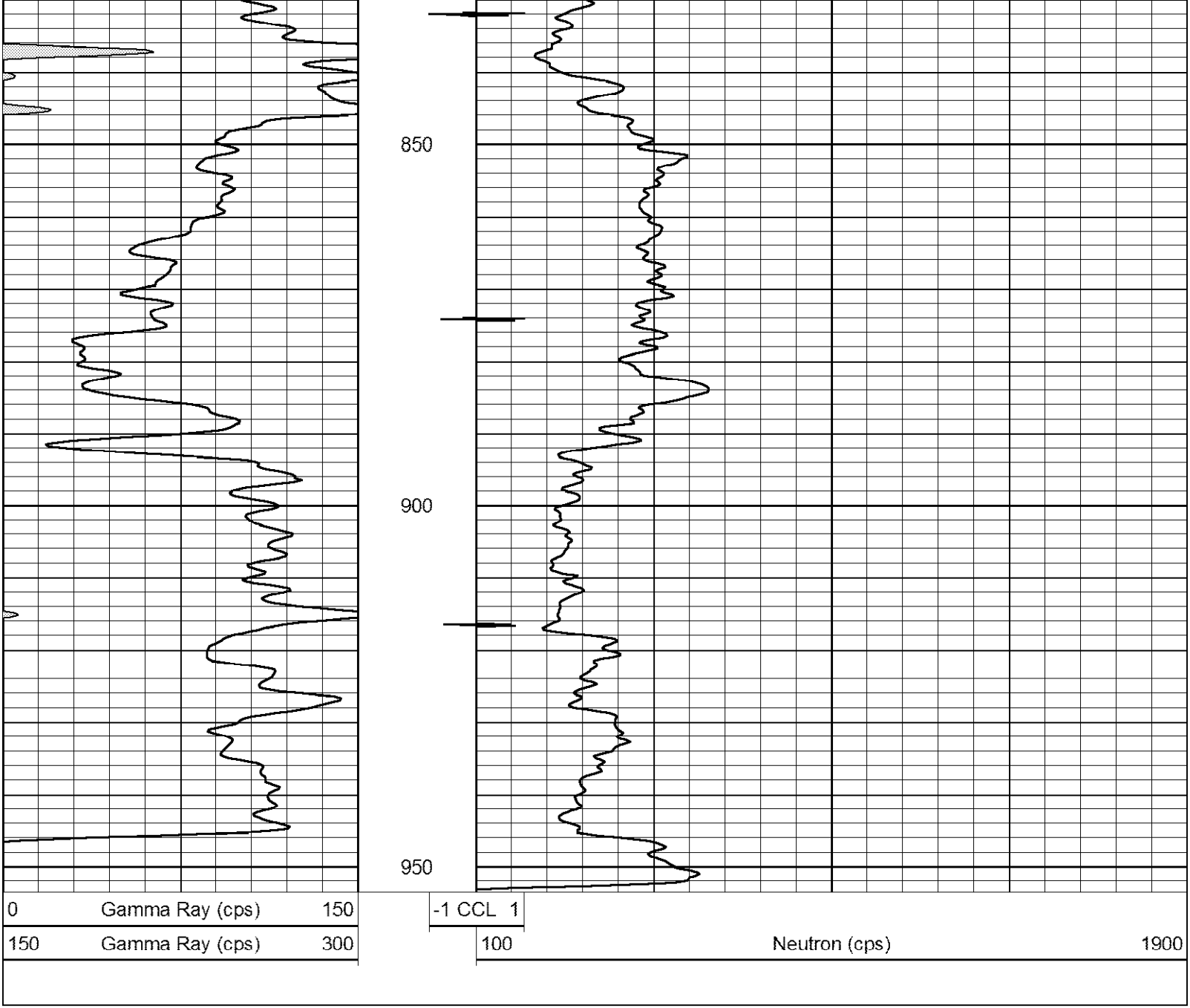03-10-2014
Perforated Interval
801.0 - 810.0 37 Perfs
3 3/8" DP 19 Gr. T. ECG