

HALLIBURTON

ARRAY COMPENSATED TRUE RESISTIVITY LOG

COMPANY WELL FIELD/BLOCK COUNTY STATE	HERMAN L. LOEB, LLC DORA TAYLOR 3-22 MCKINNEY MEADE KANSAS
Permanent Datum Log measured from Drilling measured from	Sect. 22 Twp. 34S Rge. 26W Elev. 2323.0 ft D.F. 2332.0 ft G.L. 2323.0 ft
API No. 15-119-21343-00-00 Location SW-NE-SW-NW 1932' FNL 970' FWL	Other Services: MICRO DSNT/SDLT BSAT
COMPANY WELL FIELD/BLOCK COUNTY STATE	HERMAN L. LOEB, LLC DORA TAYLOR 3-22 MCKINNEY MEADE KANSAS

Date	27-Jul-13
Run No.	ONE
Depth - Driller	6600.00 ft
Depth - Logger	6596.0 ft
Bottom - Logged Interval	6586.0 ft
Top - Logged Interval	1321.0 ft
Casing - Driller	8.625 in @ 1324.0 ft
Casing - Logger	1321.0 ft @
Bit Size	7.875 in @
Type Fluid in Hole	WATER BASED MUD
Density	9.2 ppg @ 49.00 s/qt
PH	11.00 pH @ 6.4 cp/m
Source of Sample	MUD PIT
Rm @ Meas. Temperature	0.650 ohmm @ 75.00 degF @
Rmf @ Meas. Temperature	0.55 ohmm @ 75.00 degF @
Rmc @ Meas. Temperature	0.760 ohmm @ 75.00 degF @
Source Rmf	MEASURED
Rmc	MEASURED
Rm @ BHT	0.40 ohmm @ 125.0 degF @
Time Since Circulation	8.0 hr
Time on Bottom	27-Jul-13 21:41
Max. Rec. Temperature	125.0 degF @ 6596.0 ft @
Equipment	11230668 LIBERAL
Recorded By	THOMAS HYDE
Witnessed By	T. PRMOLD

Fold here

Service Ticket No.: 900610682 API Serial No.: 15-119-21343-00-00 PGM Version: WL INSITE R3.8.4 (Build 5)

CHANGE IN MUD TYPE OR ADDITIONAL SAMPLE					RESISTIVITY SCALE CHANGES				
Date	Sample No.				Type Log	Depth	Scale Up Hole	Scale Down Hole	
Depth-Driller									
Type Fluid in Hole									
Density	Viscosity								
Ph	Fluid Loss								
Source of Sample					RESISTIVITY EQUIPMENT DATA				
Rm @ Meas. Temp		@		@	Run No.	Tool Type & No.	Pad Type	Tool Pos.	Other
Rmf @ Meas. Temp.		@		@	ONE	ACRT	N/A	1.5" S.O.	N/A
Rmc @ Meas. Temp.		@		@		I10929776			
Source Rmf	Rmc					S10929775			
Rm @ BHT		@		@					
Rmf @ BHT		@		@					
Rmc @ BHT		@		@					

EQUIPMENT DATA							
GAMMA		ACOUSTIC		DENSITY		NEUTRON	
Run No.	ONE	Run No.		Run No.		Run No.	
Serial No.	10811258	Serial No.		Serial No.		Serial No.	
Model No.	GTET	Model No.		Model No.		Model No.	
Diameter	3.625"	No. of Cent.		Diameter		Diameter	
Detector Model No.	T-102	Spacing		Log Type		Log Type	
Type	SCINT			Source Type		Source Type	
Length	8"	LSA [Y/N]		Serial No.		Serial No.	
Distance to Source	10'	FWDA [Y/N]		Strength		Strength	

LOGGING DATA

GENERAL			GAMMA		ACOUSTIC		DENSITY			NEUTRON				
Run No.	Depth		Speed	Scale		Scale		Matrix	Scale		Matrix	Scale		Matrix
	From	To	ft/min	L	R	L	R		L	R		L	R	
ONE	6596	1321	REC	0	150									

DIRECTIONAL INFORMATION

Maximum Deviation @ KOP @

Remarks: ANNULAR HOLE VOLUME CALCULATED FOR 5.5 INCH CASING

CHLORIDES REPORTED AT 4800 MG/L

LCM REPORTED AT 4 PPB

TODAY'S CREW B. TERRELL K. KING

THANK YOU FOR CHOOSING HALLIBURTON ENERGY SERVICES LIBERAL, KANSAS 620-624-8123

HALLIBURTON DOES NOT GUARANTEE THE ACCURACY OF ANY INTERPRETATION OF THE LOG DATA, CONVERSION OF LOG DATA TO PHYSICAL ROCK PARAMETERS OR RECOMMENDATIONS WHICH MAY BE GIVEN BY HALLIBURTON PERSONNEL OR WHICH APPEAR ON THE LOG OR IN ANY OTHER FORM. ANY USER OF SUCH DATA, INTERPRETATIONS, CONVERSIONS, OR RECOMMENDATIONS AGREES THAT HALLIBURTON IS NOT RESPONSIBLE EXCEPT WHERE DUE TO GROSS NEGLIGENCE OR WILLFUL MISCONDUCT, FOR ANY LOSS, DAMAGES, OR EXPENSES RESULTING FROM THE USE THEREOF.

HALLIBURTON



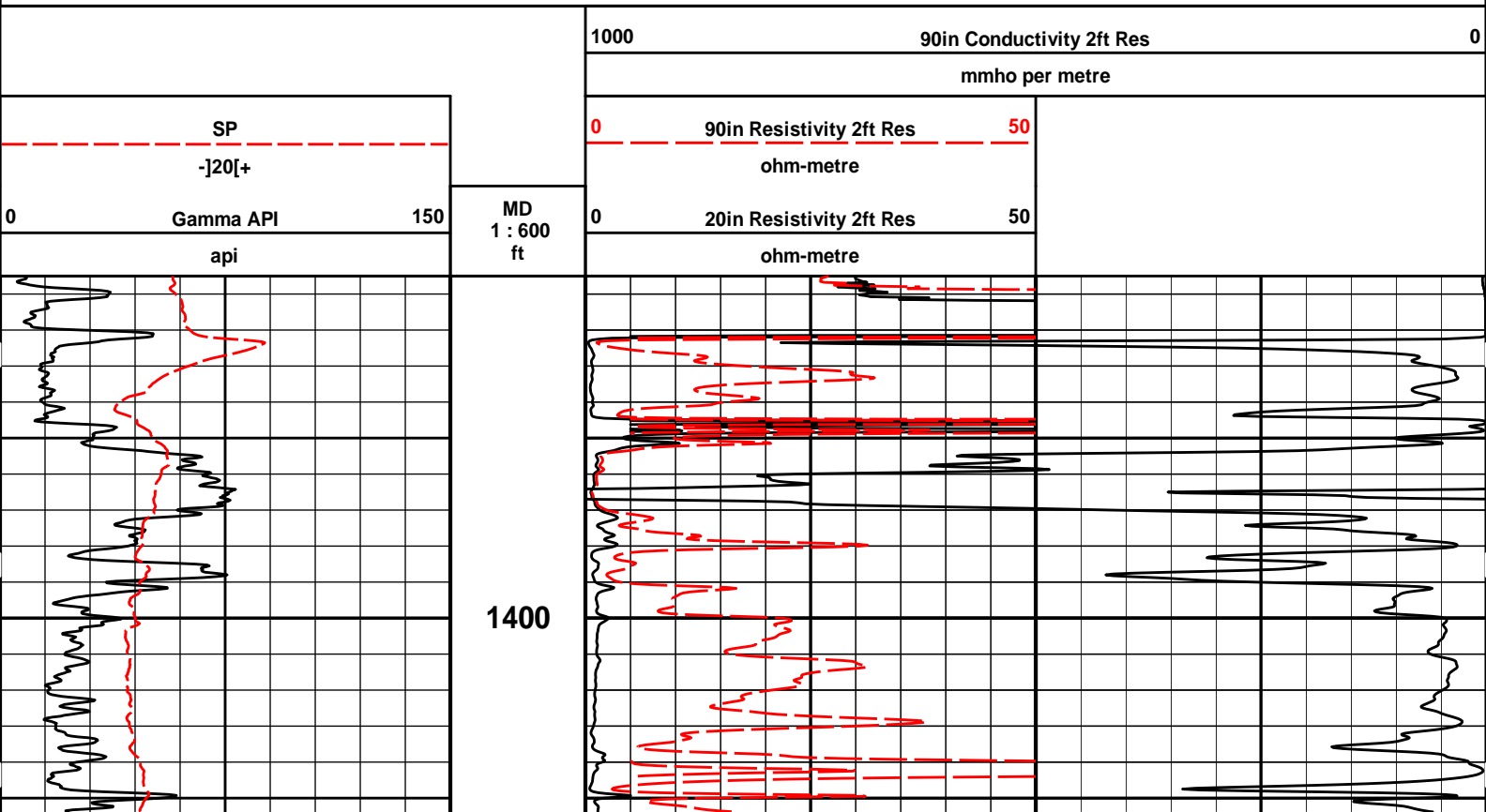
Plot Time: 27-Jul-13 23:26:08

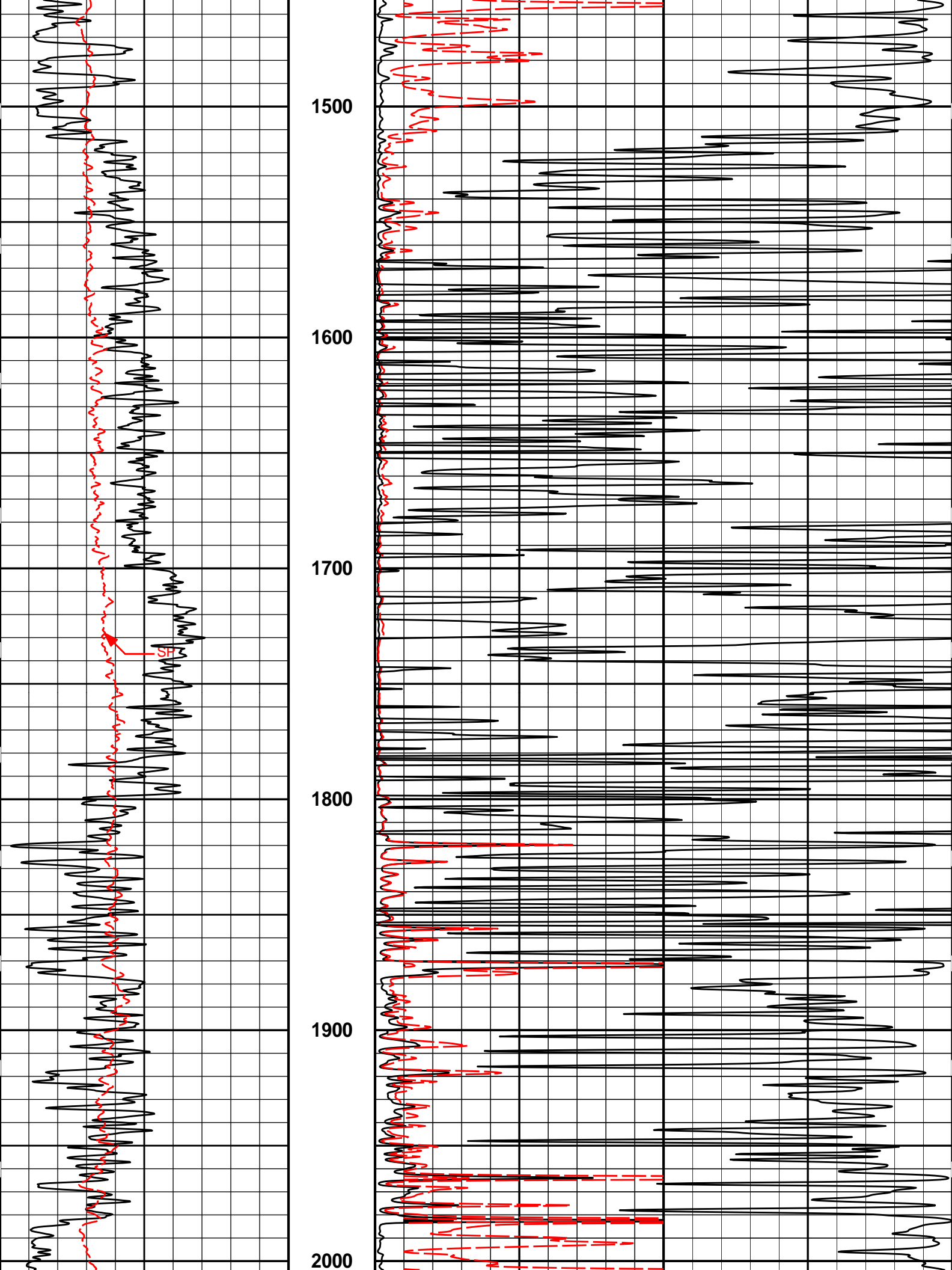
Plot Range: 1305 ft to 6601 ft

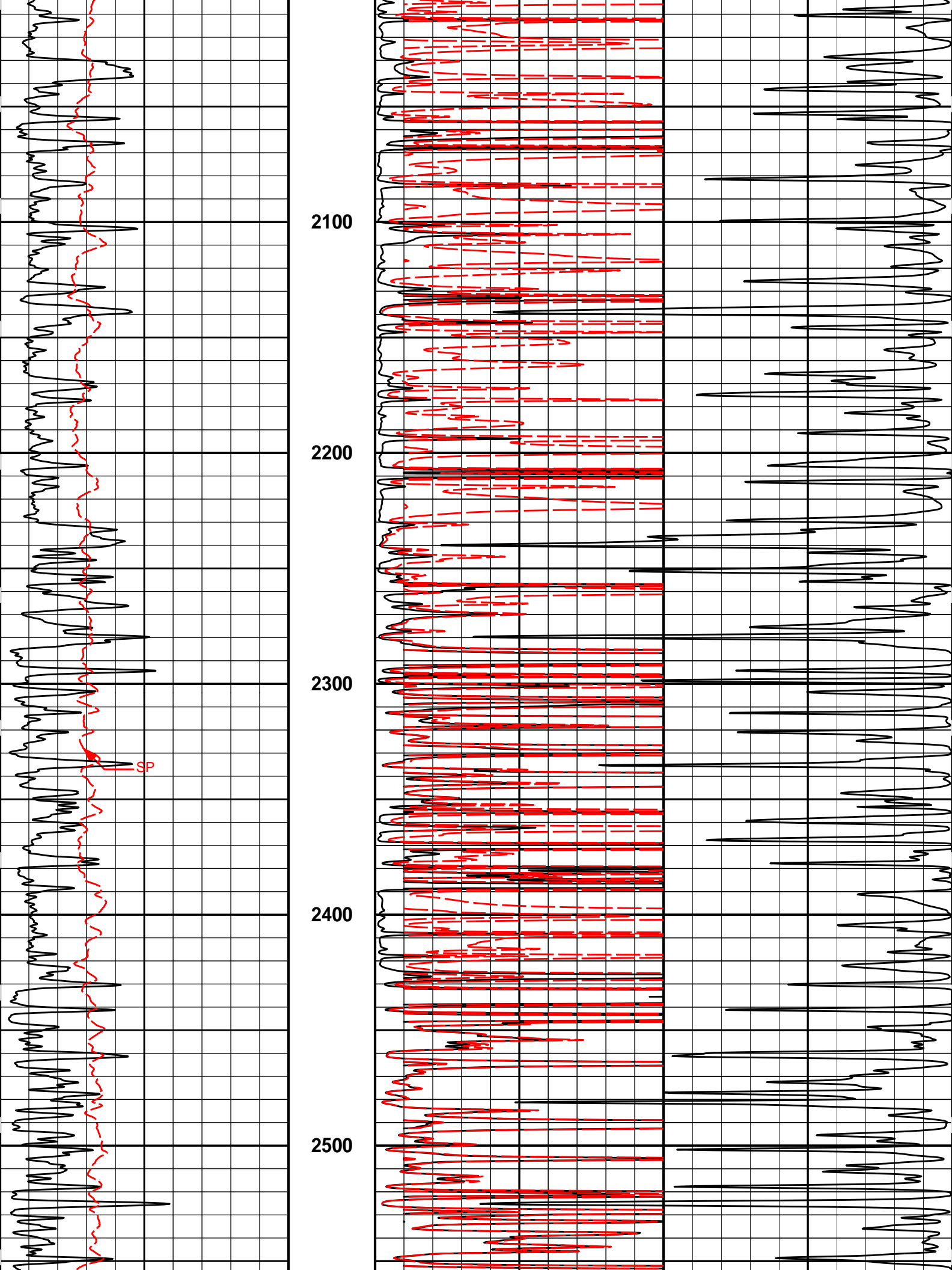
Data: DORA_TAY_322\Well Based\DAQ-0001-003\

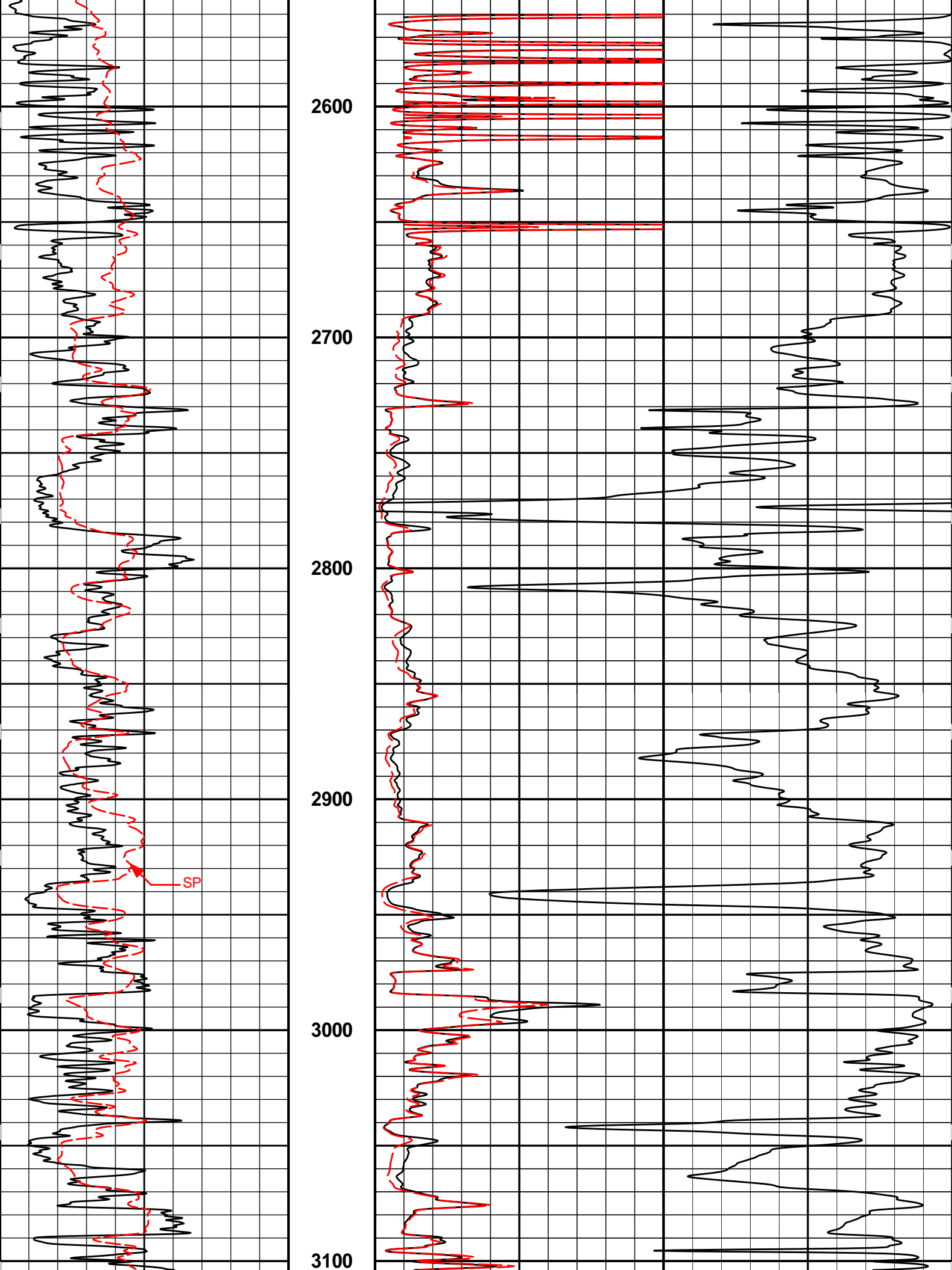
Plot File: \\-LOCAL-IDORA_TAY_322\0001 SP-GTET-DSN-SDL-FLEX-BSAT-ACRT-BNACRTIACRT_2_lib

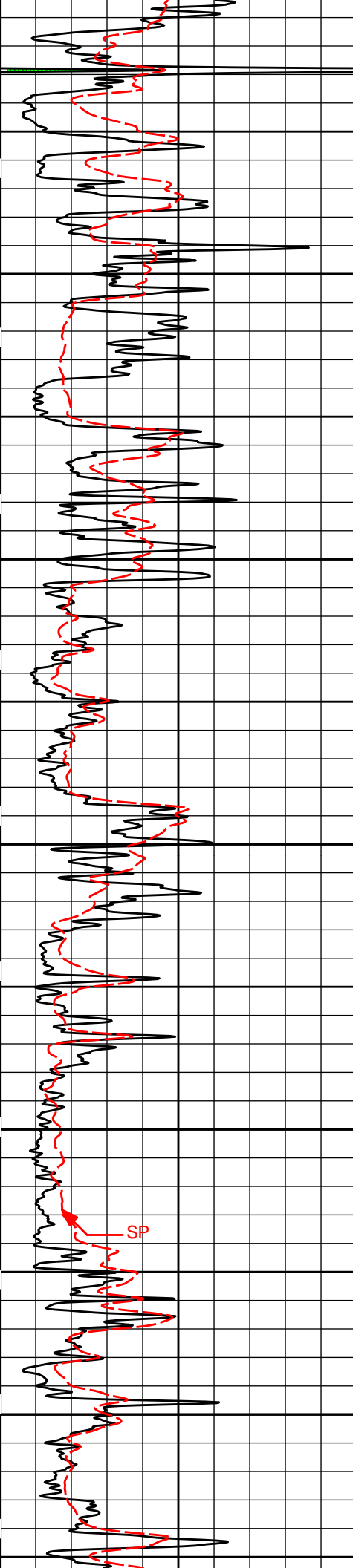
2 INCH MAIN LOG











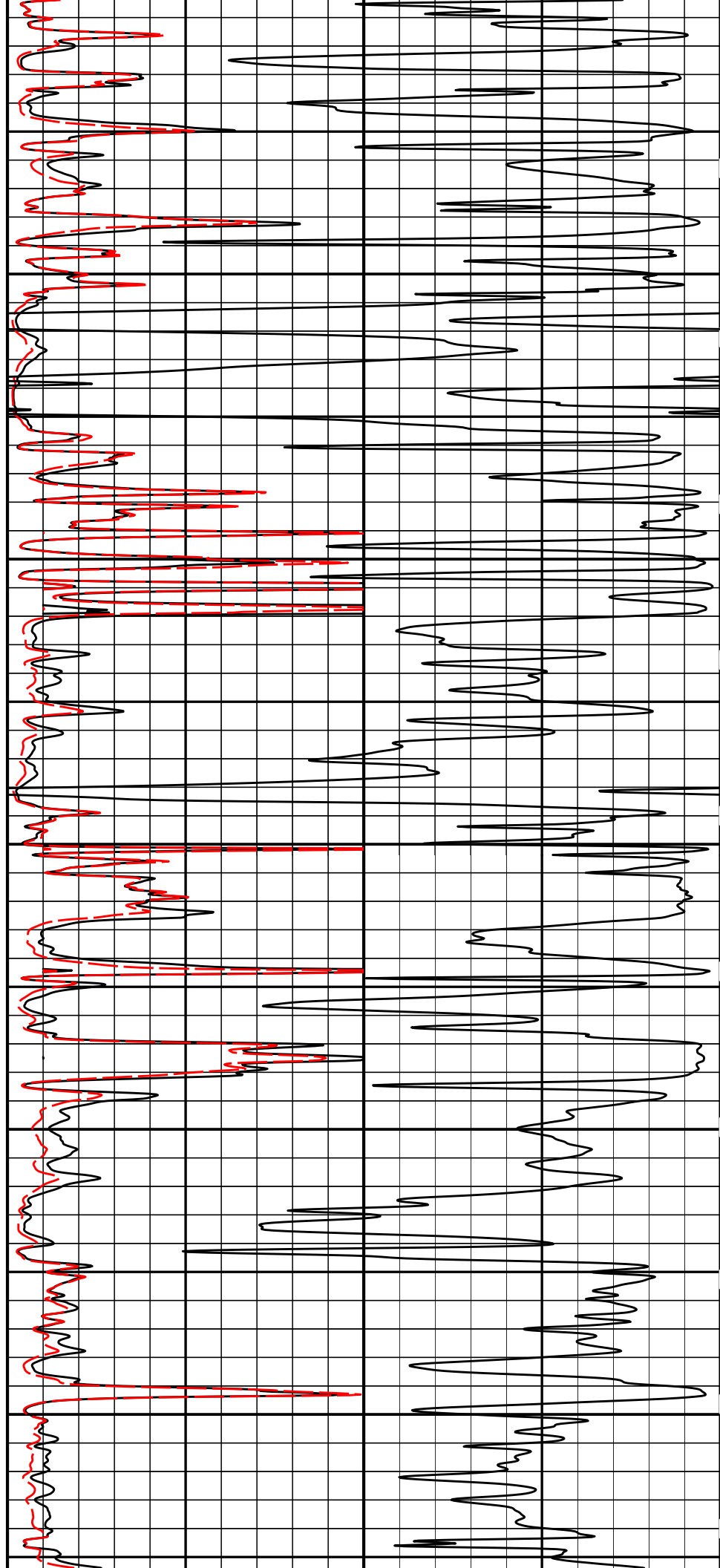
3200

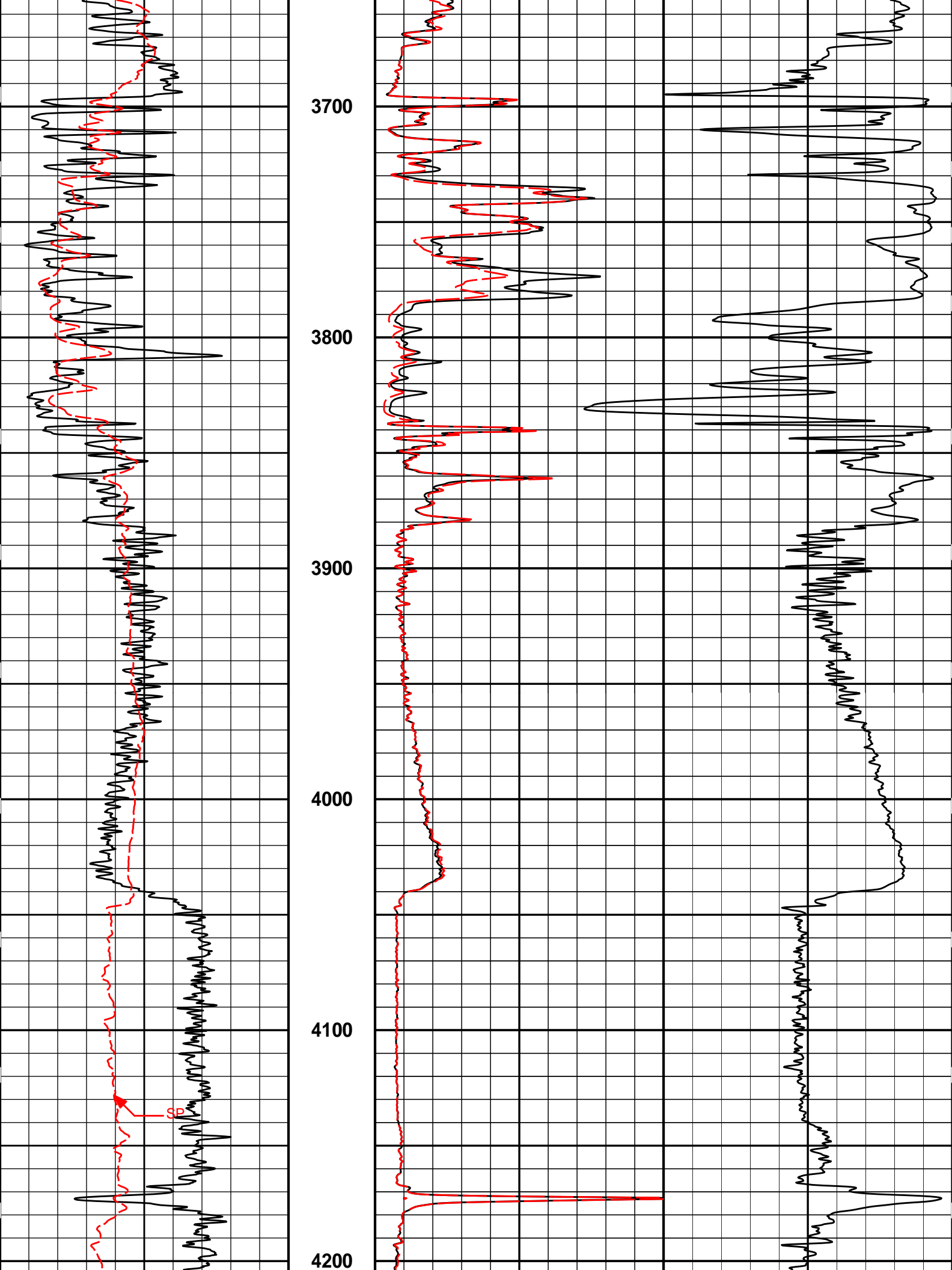
3300

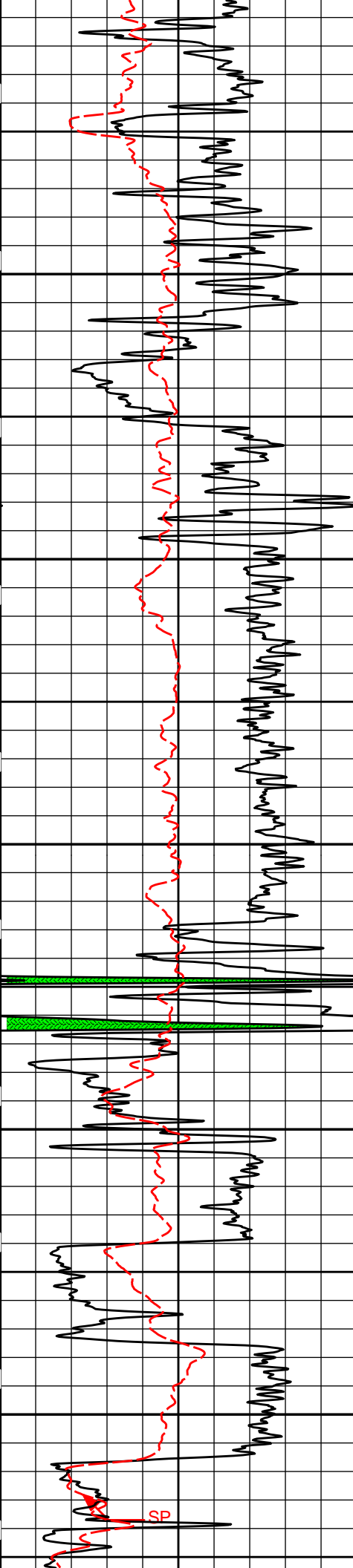
3400

3500

3600







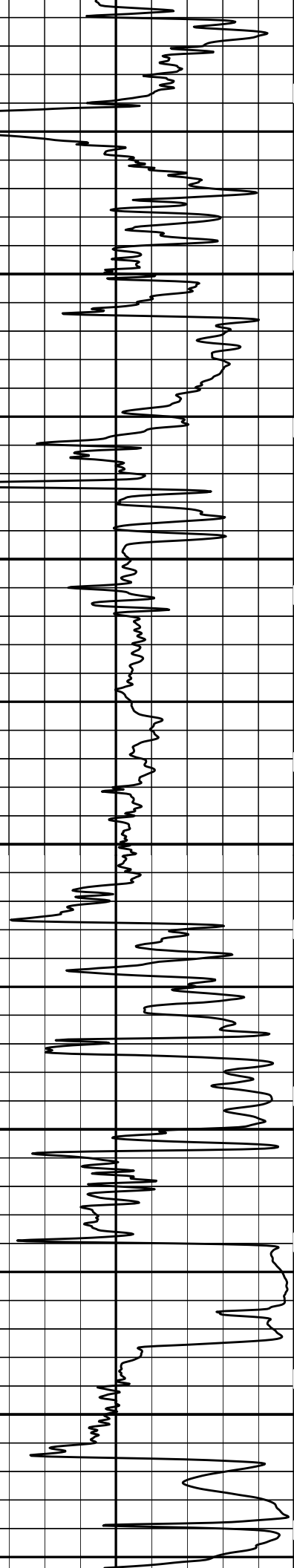
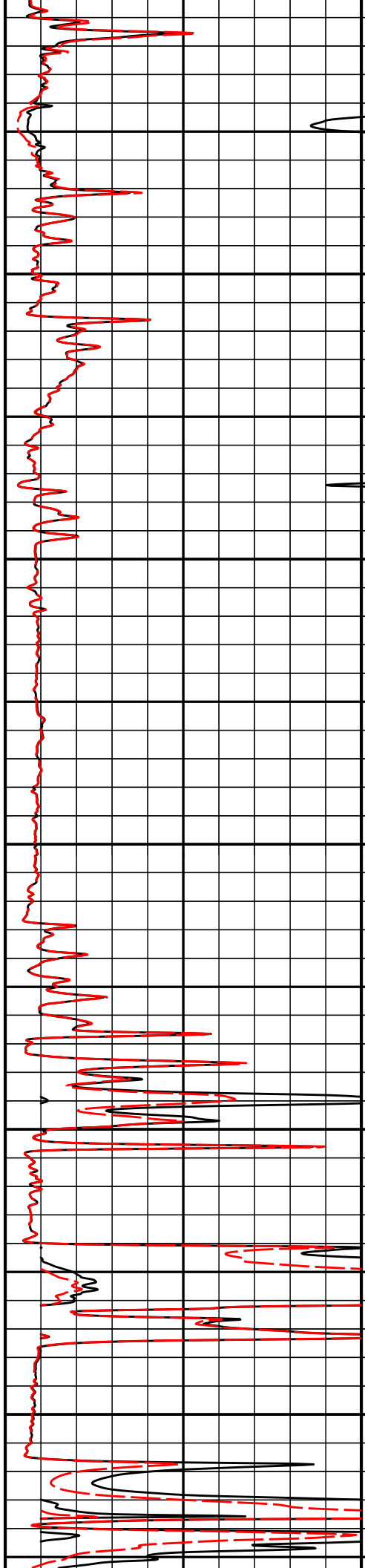
4300

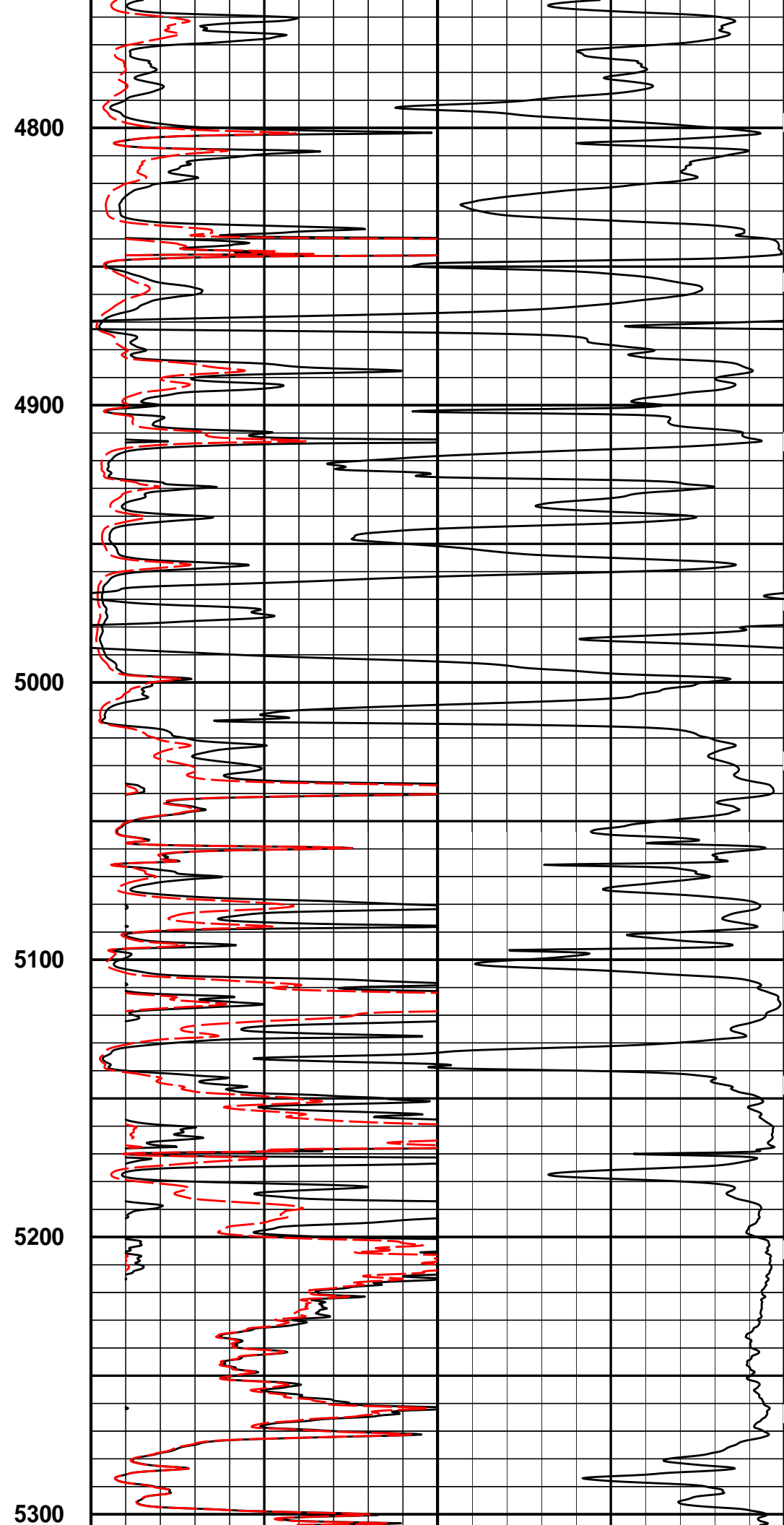
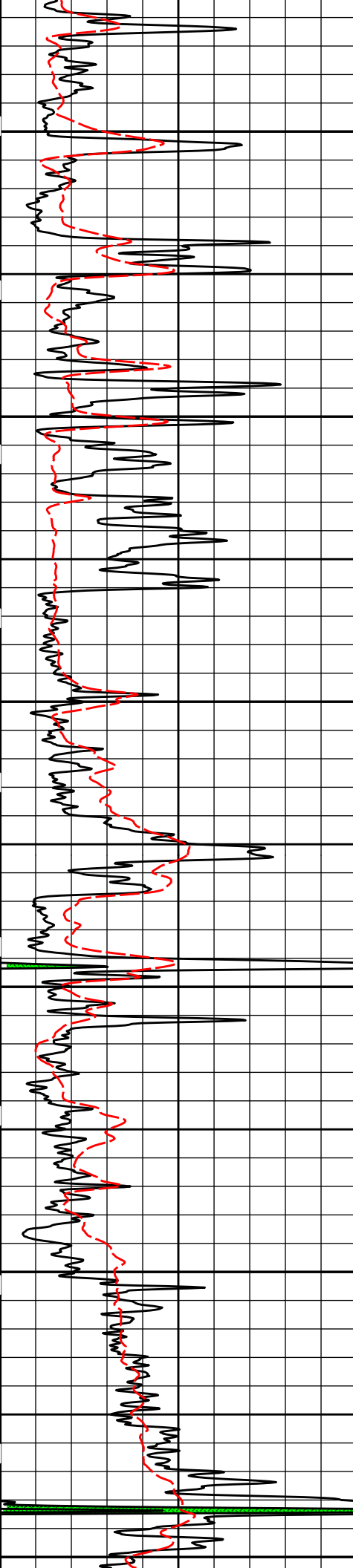
4400

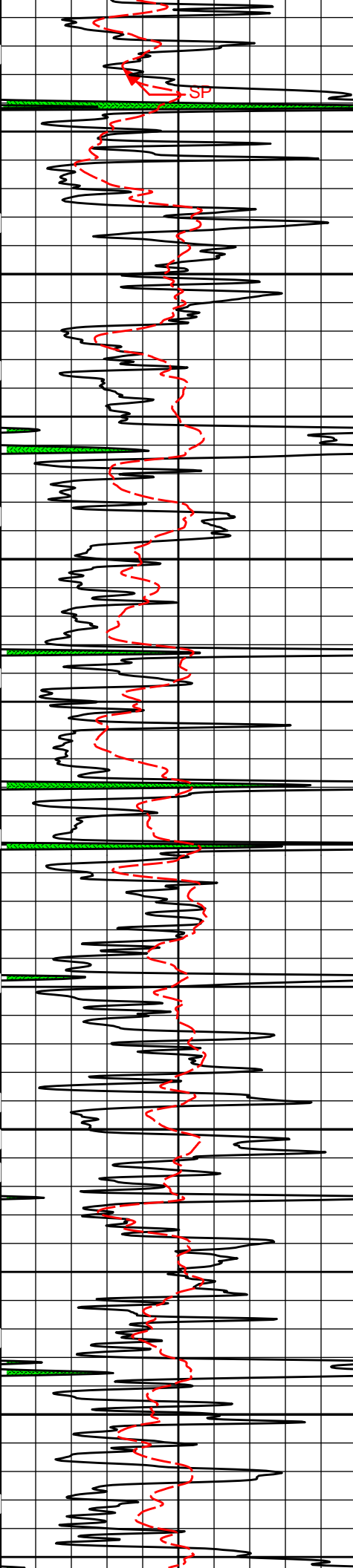
4500

4600

4700







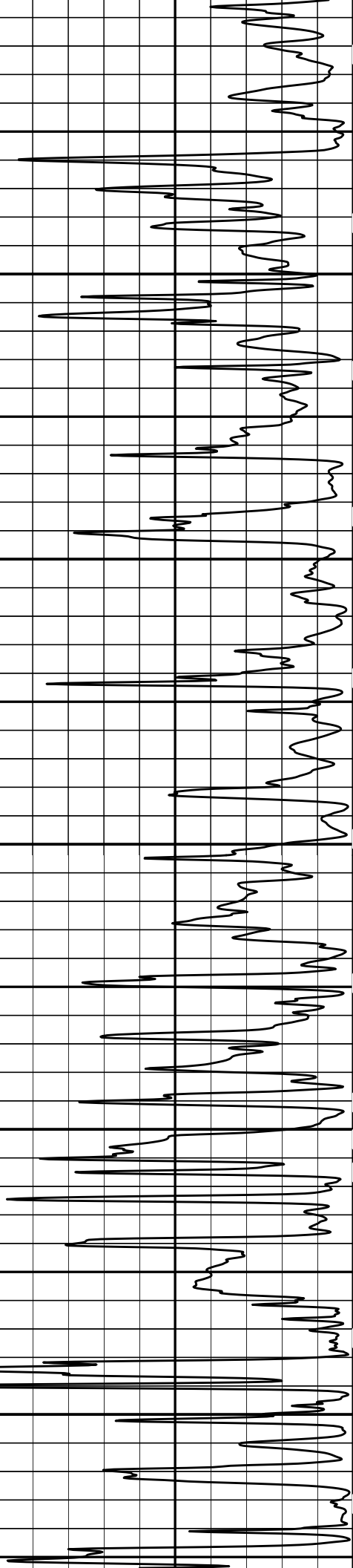
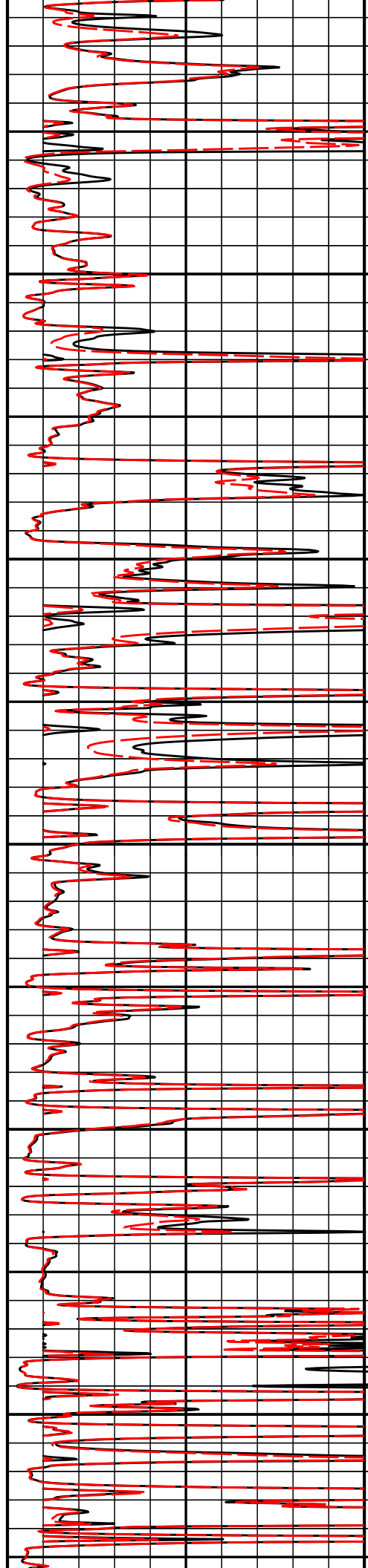
5400

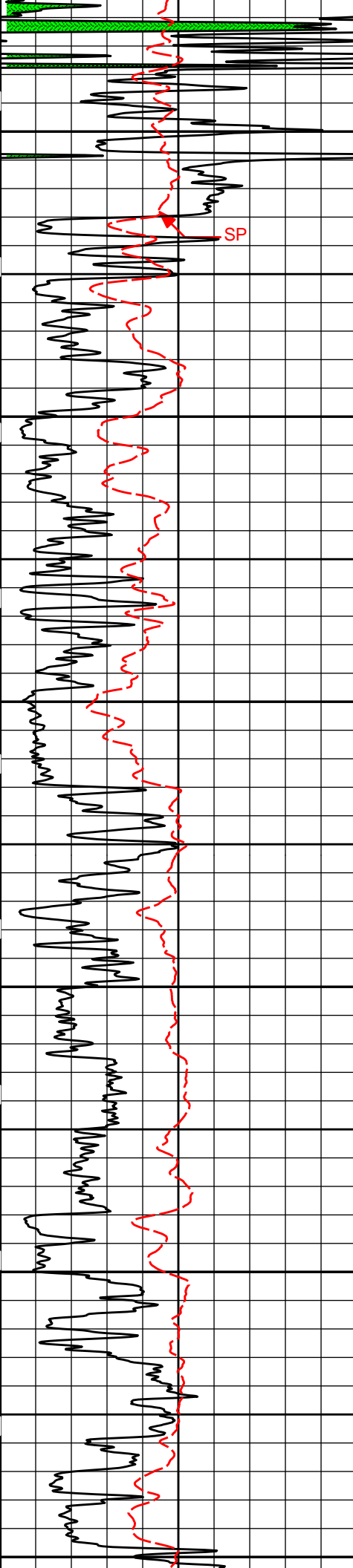
5500

5600

5700

5800





5900

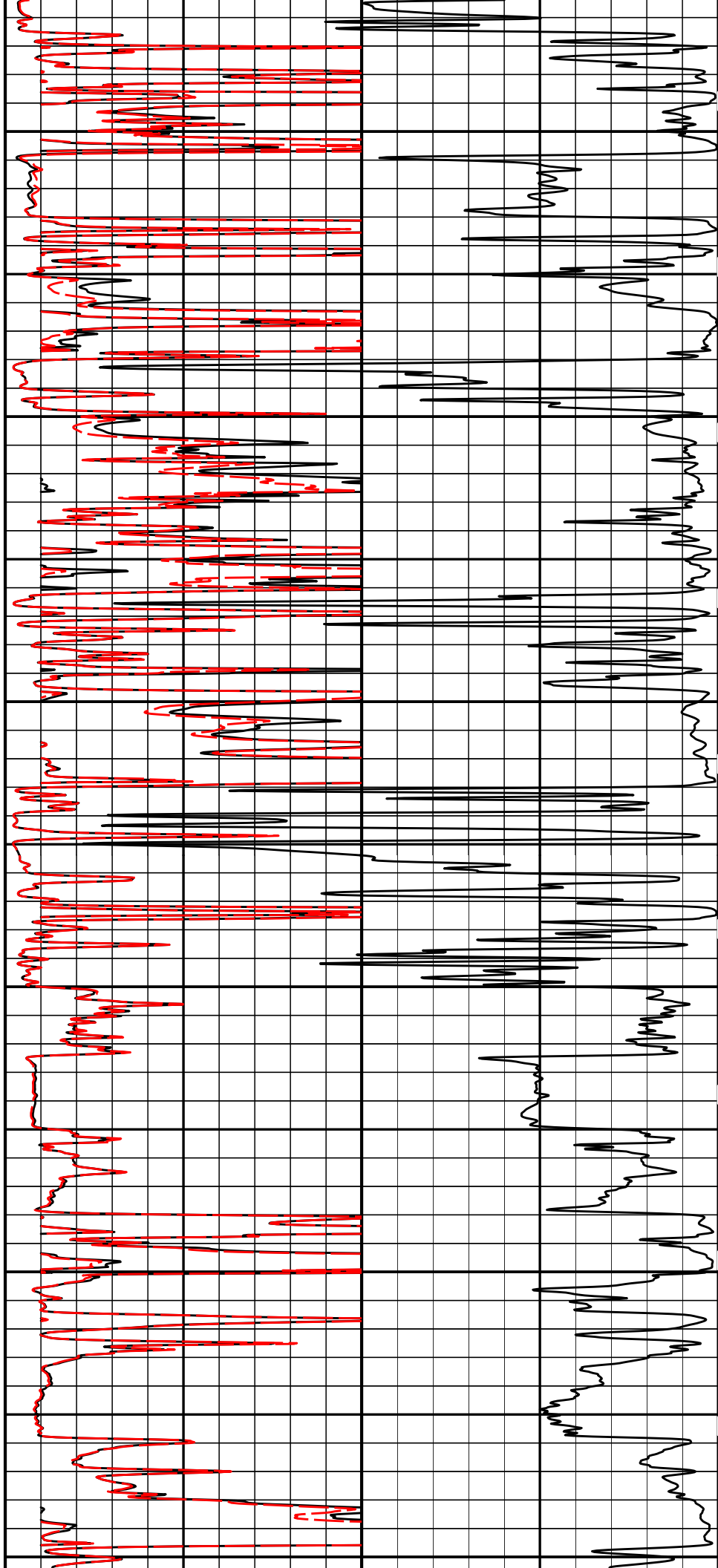
6000

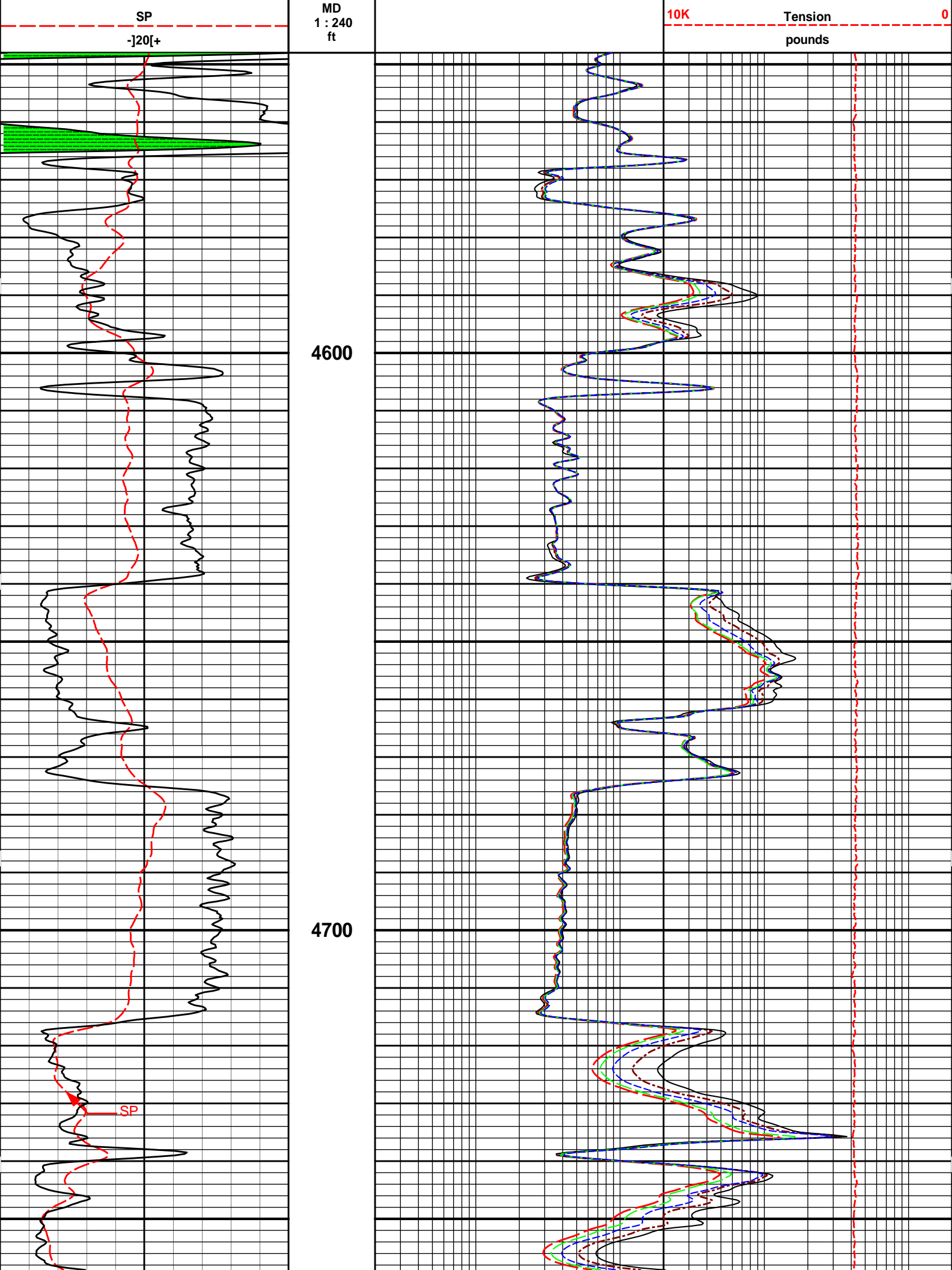
6100

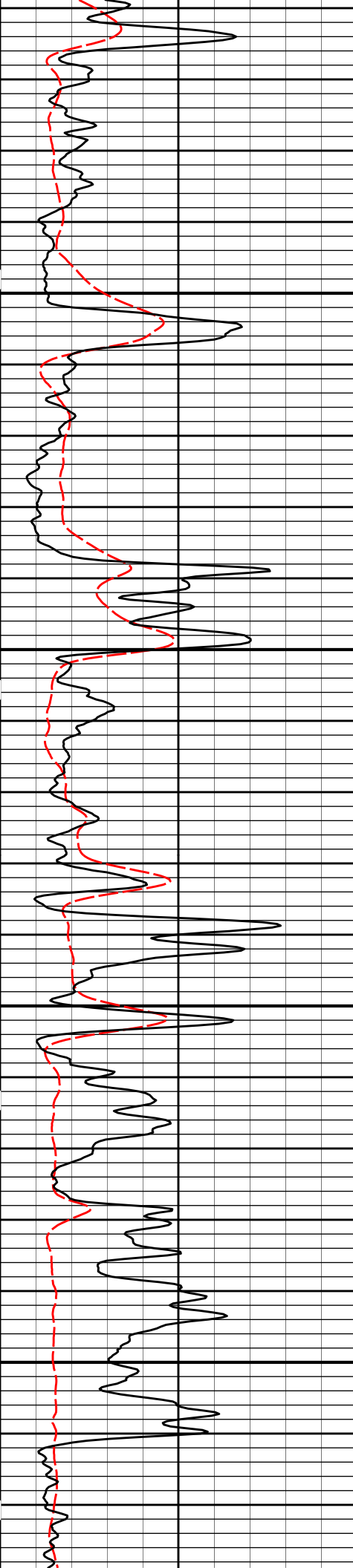
6200

6300

6400




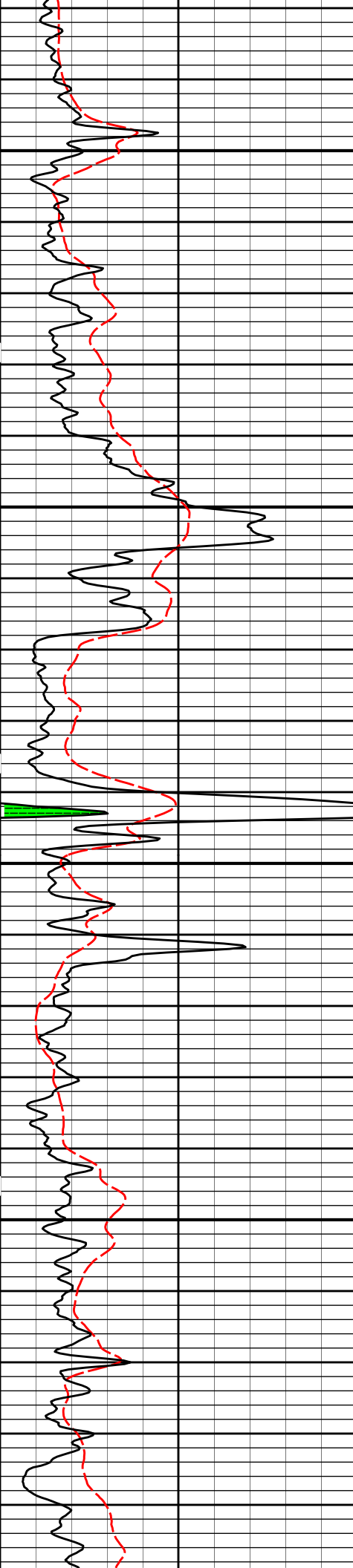




4800


4900

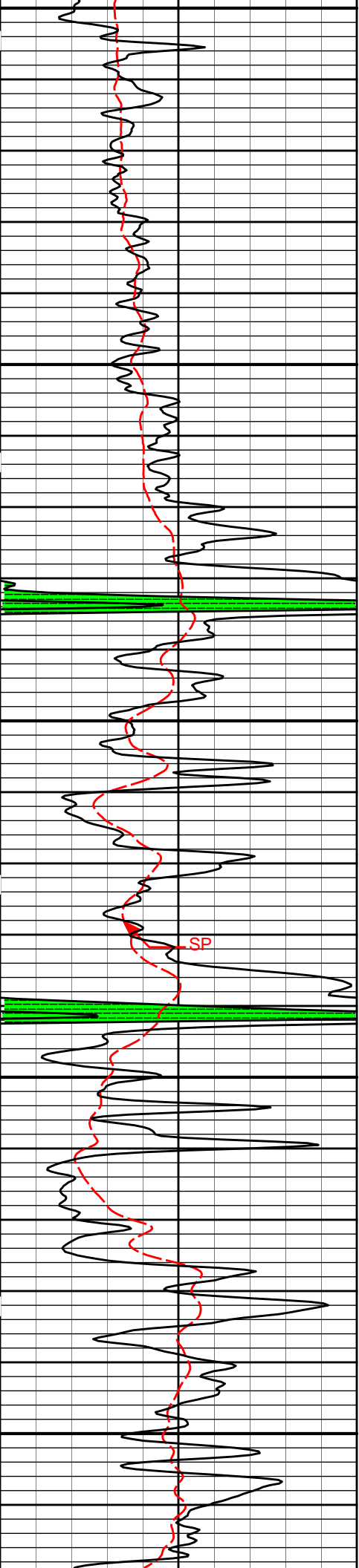




5000

5100

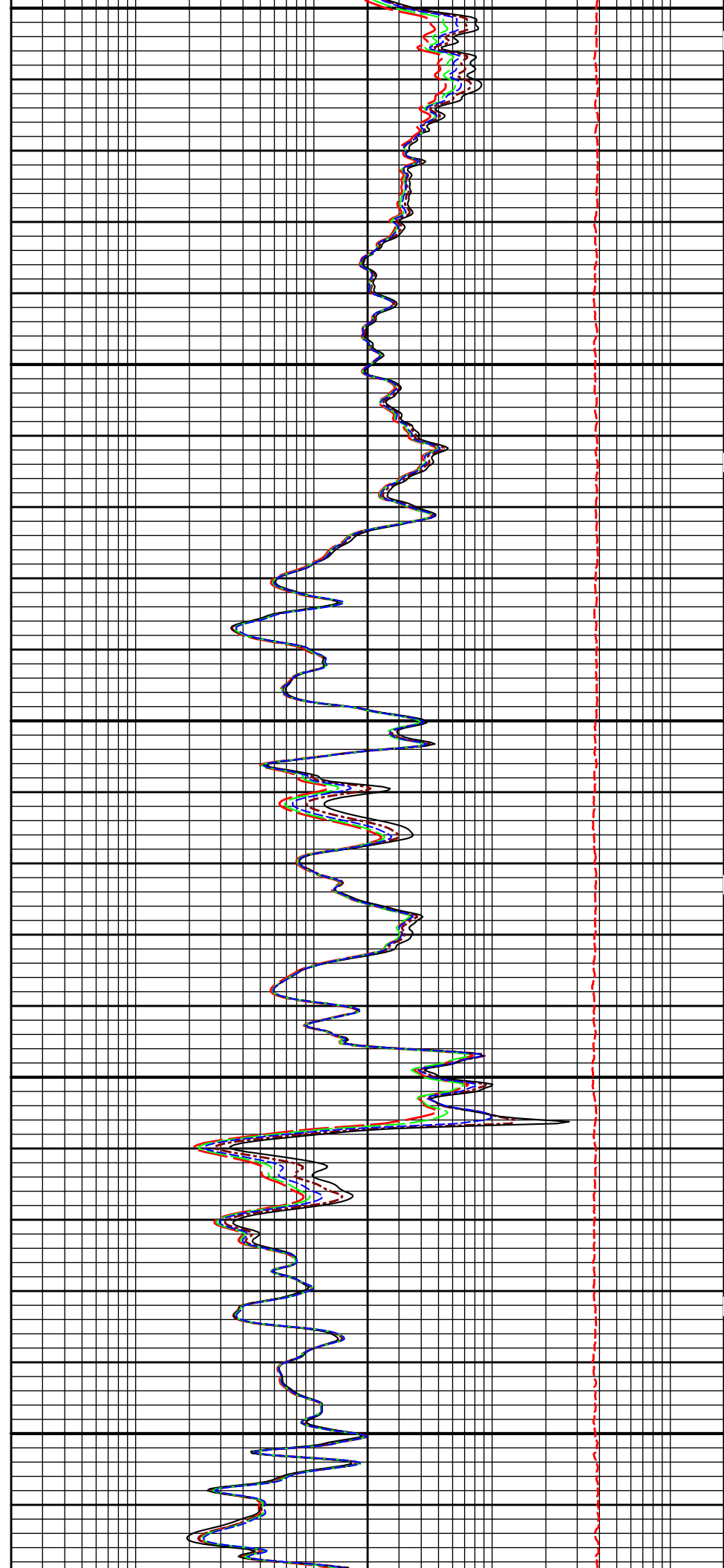


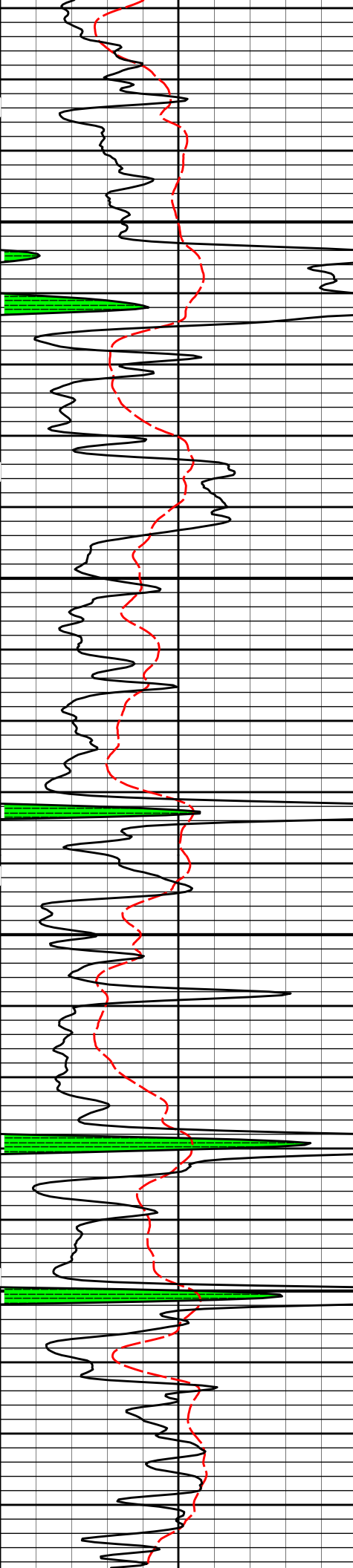


5200

5300

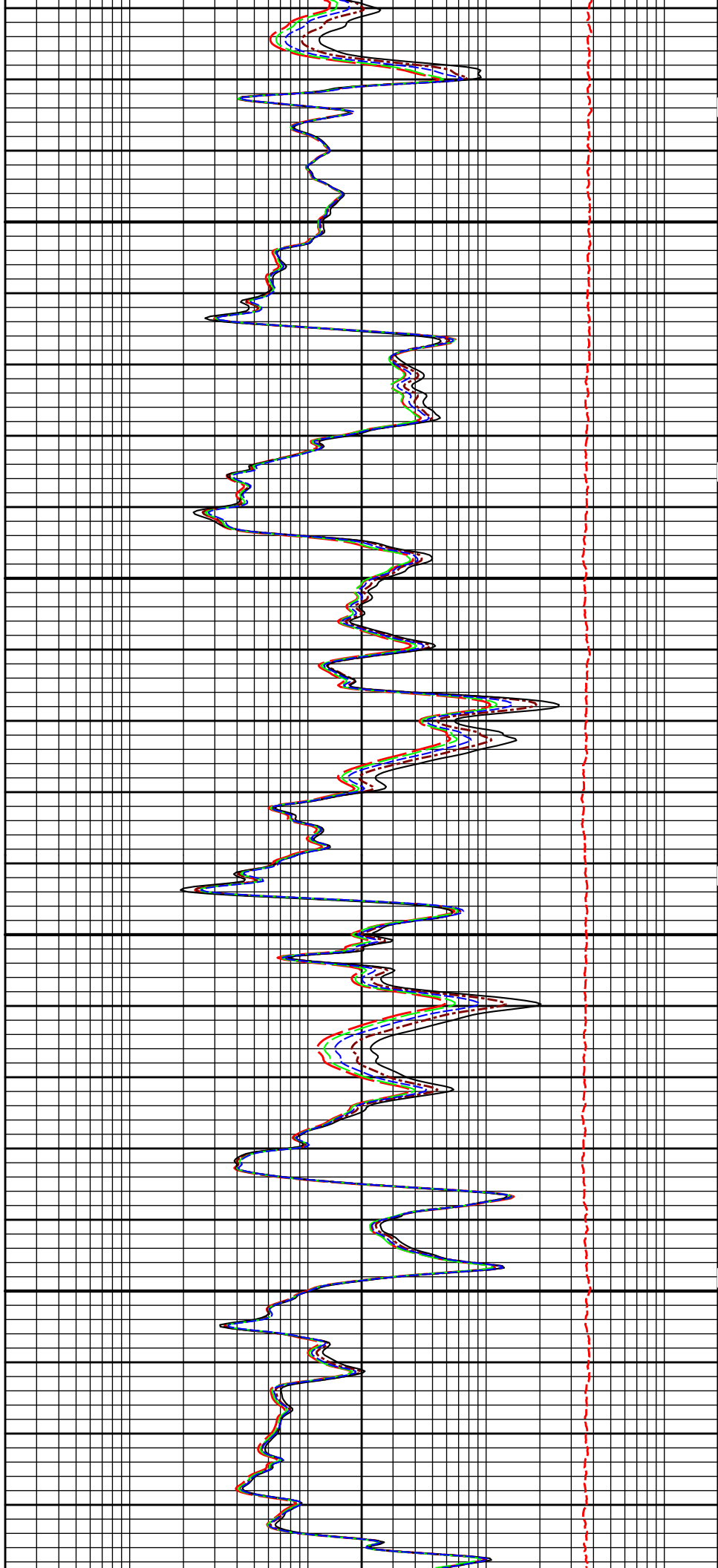
5400

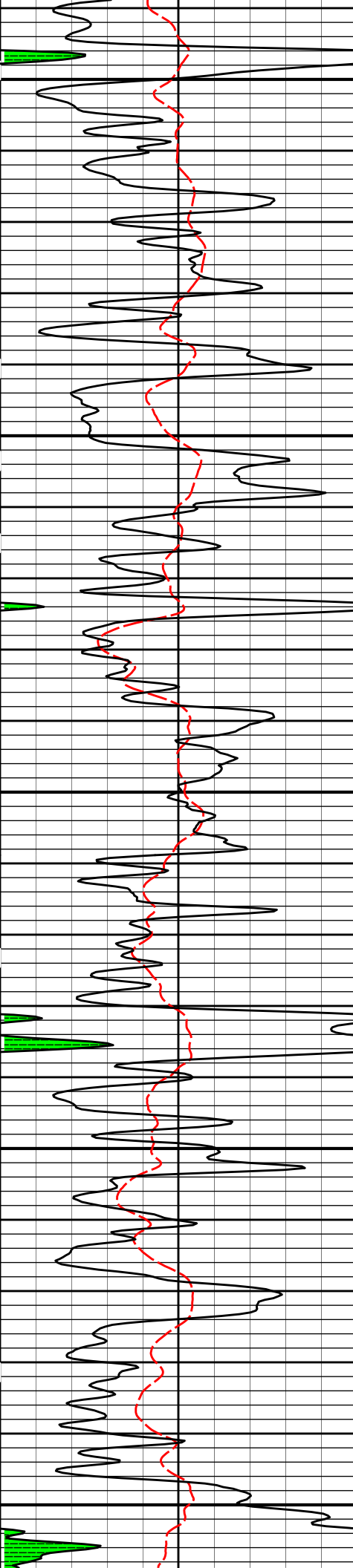




5500

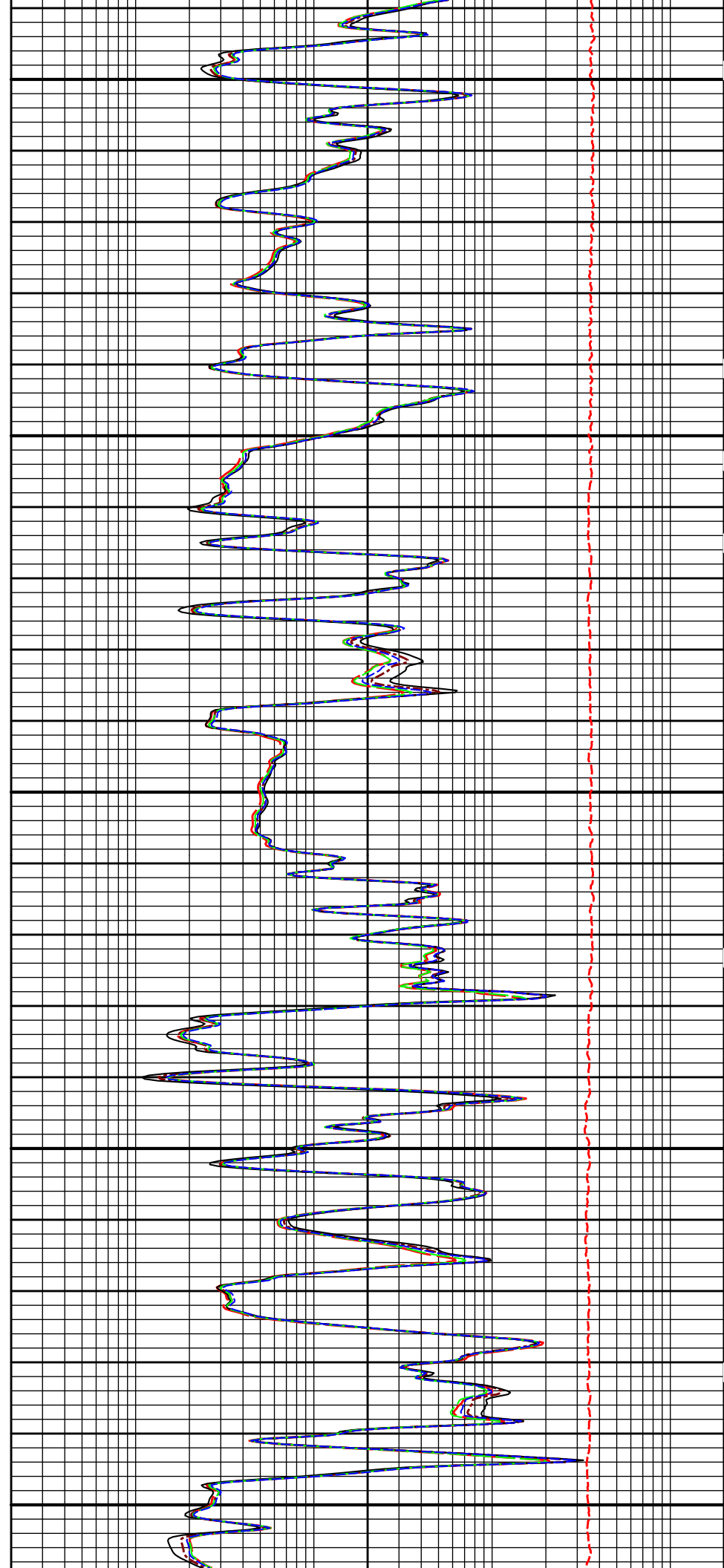
5600

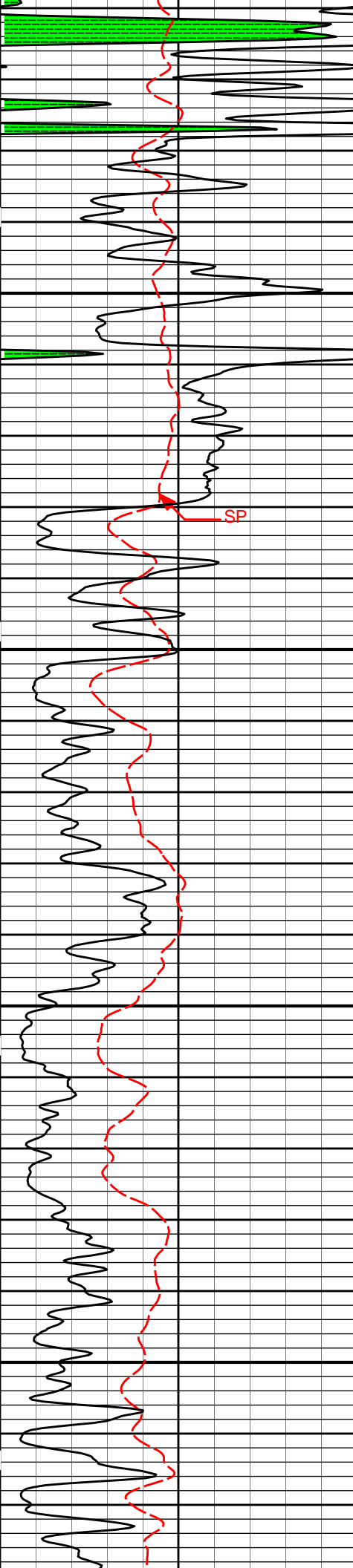




5700

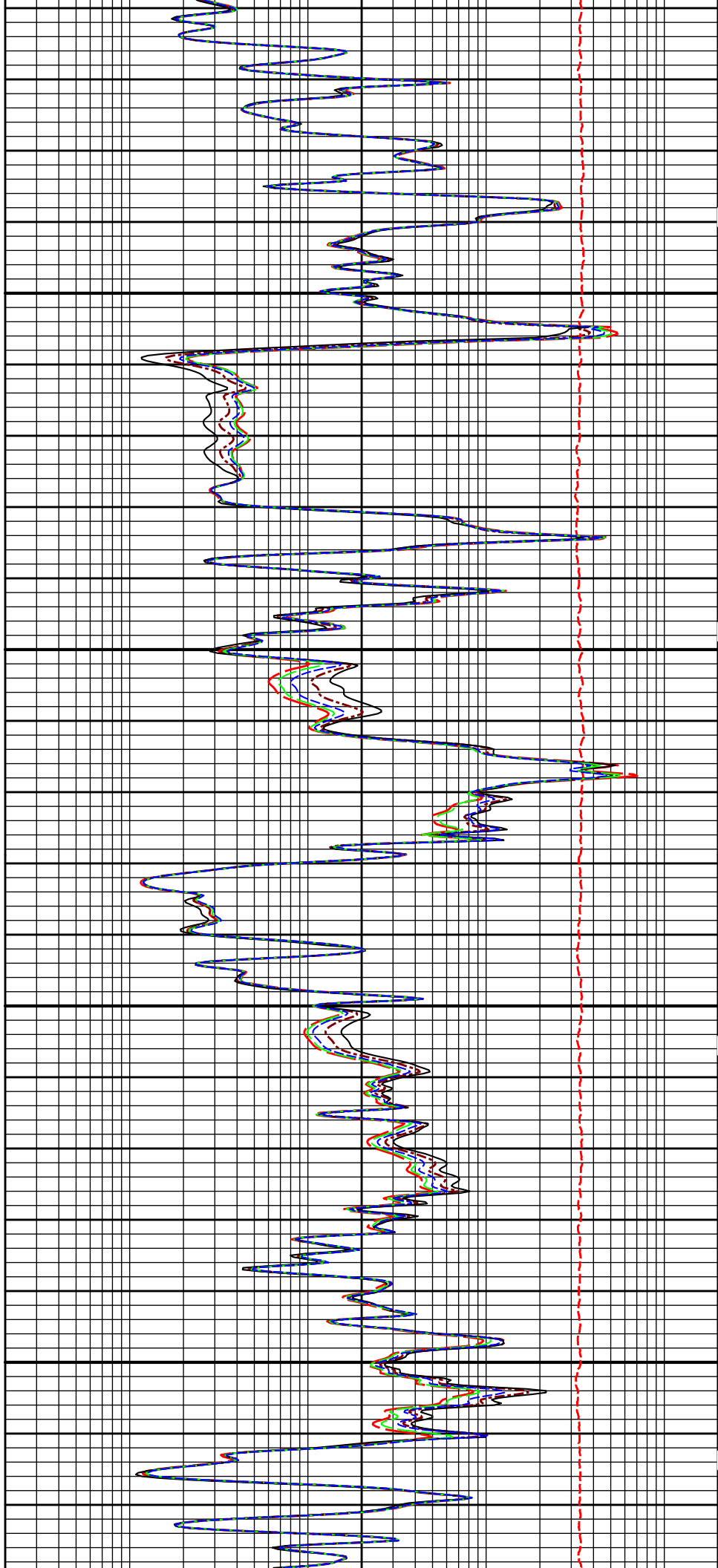
5800

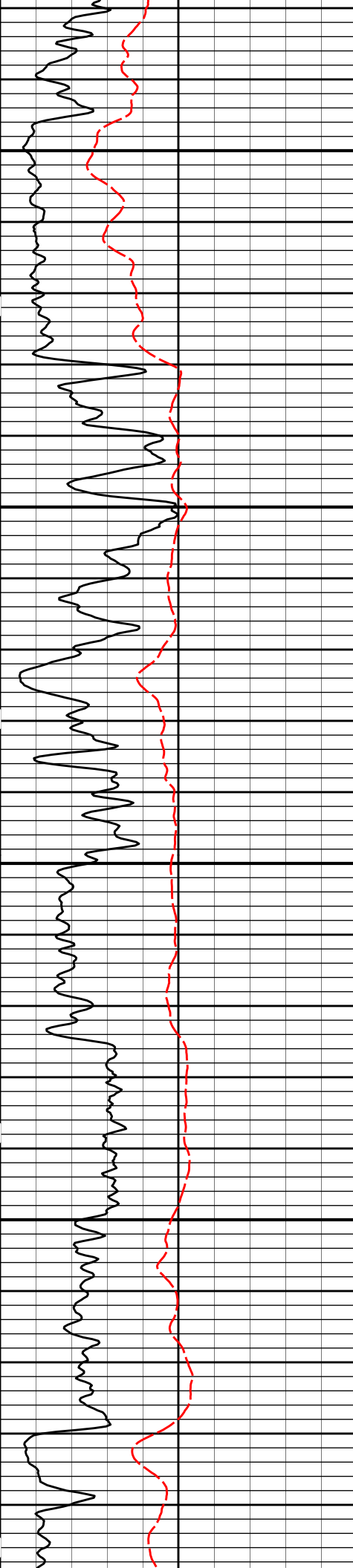




5900

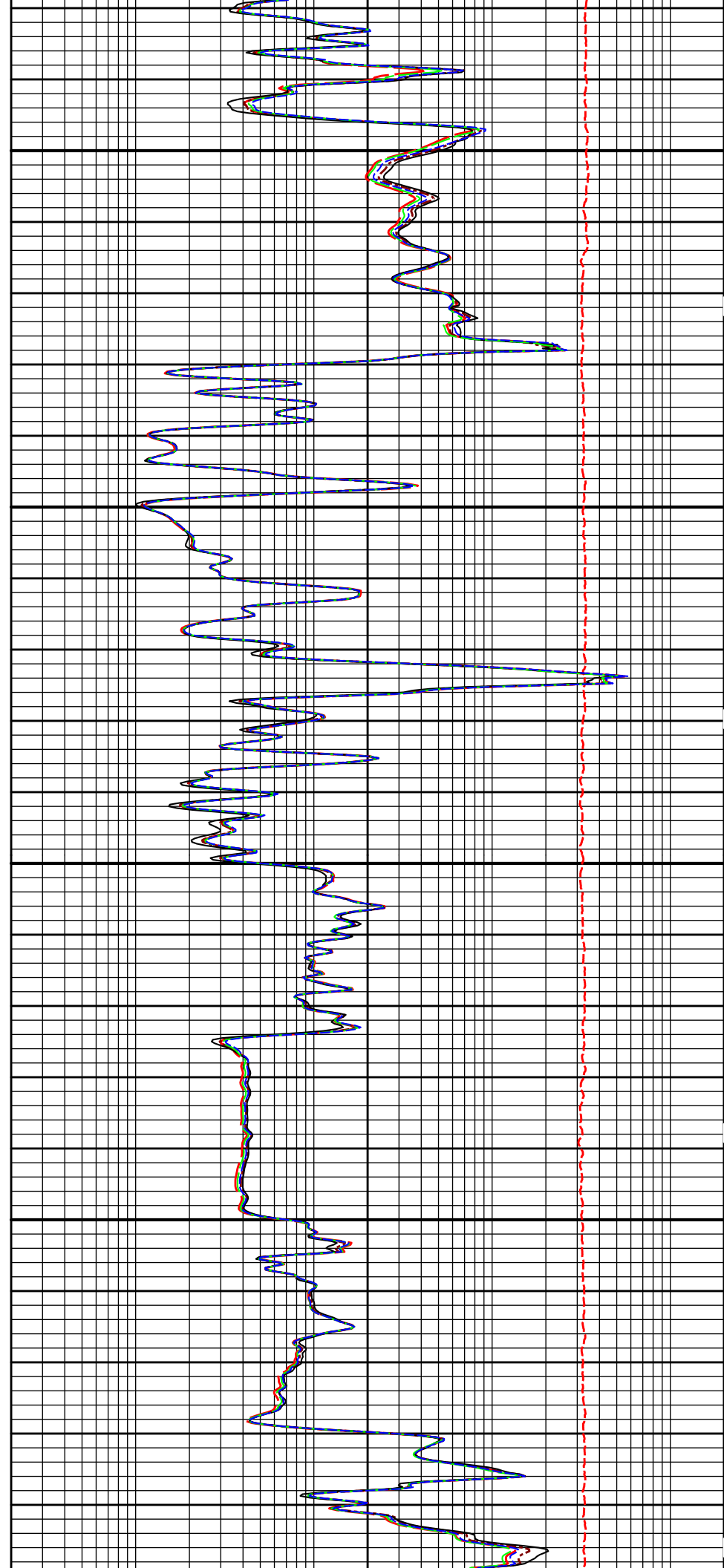
6000

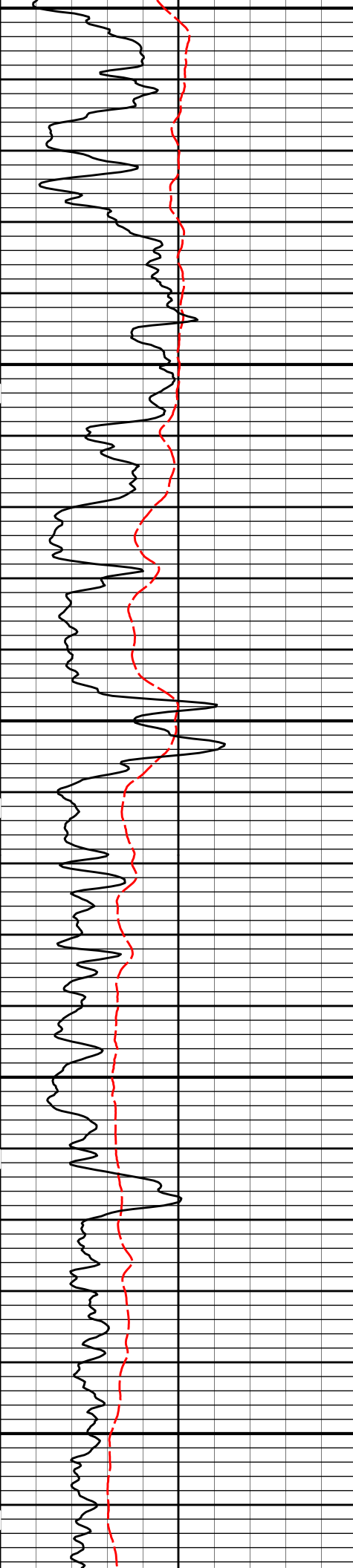




6100

6200

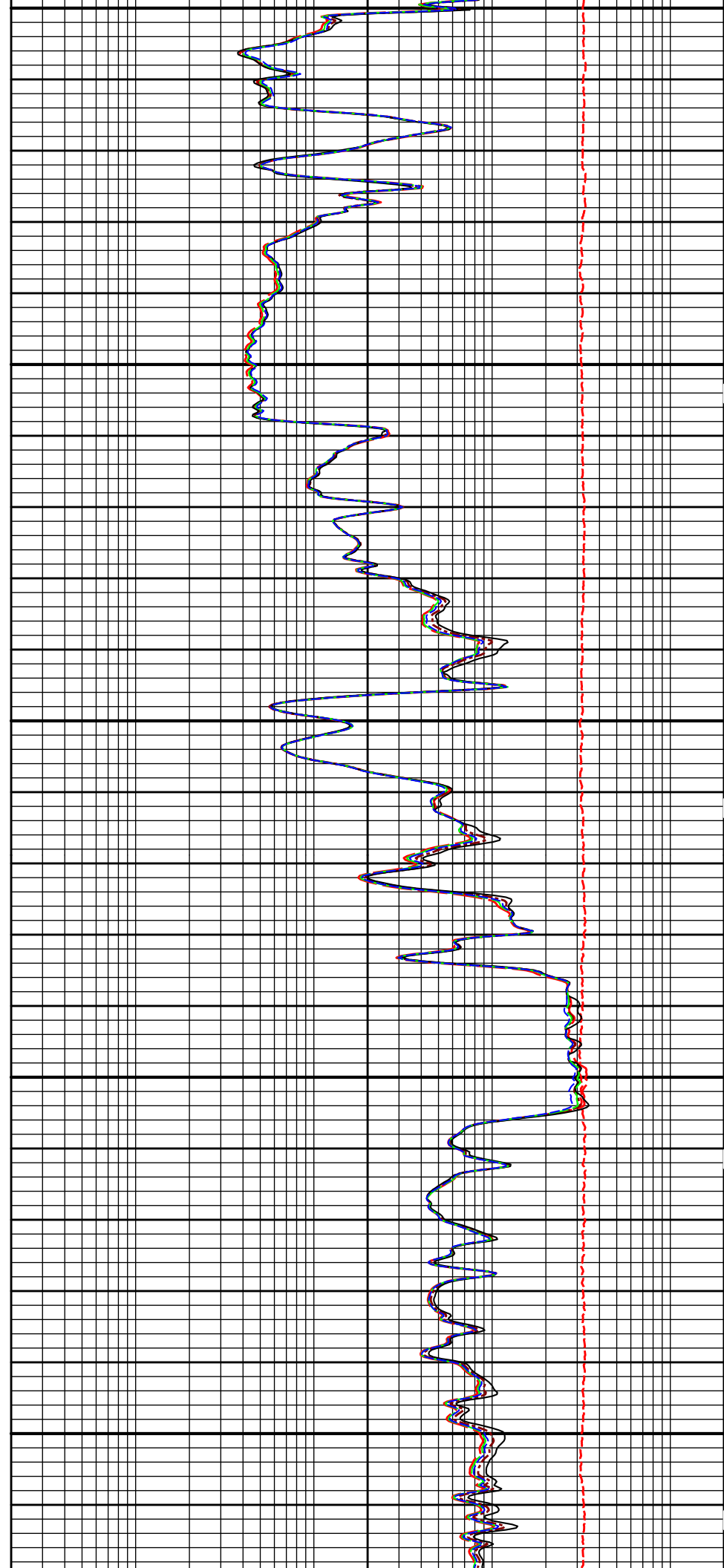





6300

6400

6500





SP -120[+ Gamma API 150 api SHALE	MD 1 : 240 ft	10K Tension pounds	0
		0.2 10in Resistivity 2ft Res ohmm	2000
		0.2 20in Resistivity 2ft Res ohmm	2000
		0.2 30in Resistivity 2ft Res ohm-metre	2000
		0.2 60in Resistivity 2ft Res ohmm	2000
		0.2 90in Resistivity 2ft Res ohmm	2000

HALLIBURTON

Plot Time: 27-Jul-13 23:26:39
 Plot Range: 4548 ft to 6601 ft
 Data: DORA_TAY_322\Well Based\DAQ-0001-003\
 Plot File: \\-LOCAL-IDORA_TAY_322\0001 SP-GTET-DSN-SDL-FLEX-BSAT-ACRT-BMACRT\ACRT_5_main_lib

5 INCH MAIN LOG

HALLIBURTON

Plot Time: 27-Jul-13 23:26:40
 Plot Range: 6300 ft to 6602.25 ft
 Data: DORA_TAY_322\Well Based\DAQ-0001-002\
 Plot File: \\-LOCAL-IDORA_TAY_322\0001 SP-GTET-DSN-SDL-FLEX-BSAT-ACRT-BMACRT\ACRT_5_repeat_lib

REPEAT SECTION

	0.2 90in Resistivity 2ft Res ohmm	2000
	0.2 60in Resistivity 2ft Res ohmm	2000

SHALE

0 Gamma API 150

api

SP

-120[+

MD
1 : 240
ft

5300

6400

0.2

30in Resistivity 2ft Res

2000

ohm-metre

0.2

20in Resistivity 2ft Res

2000

ohmm

0.2

10in Resistivity 2ft Res

2000

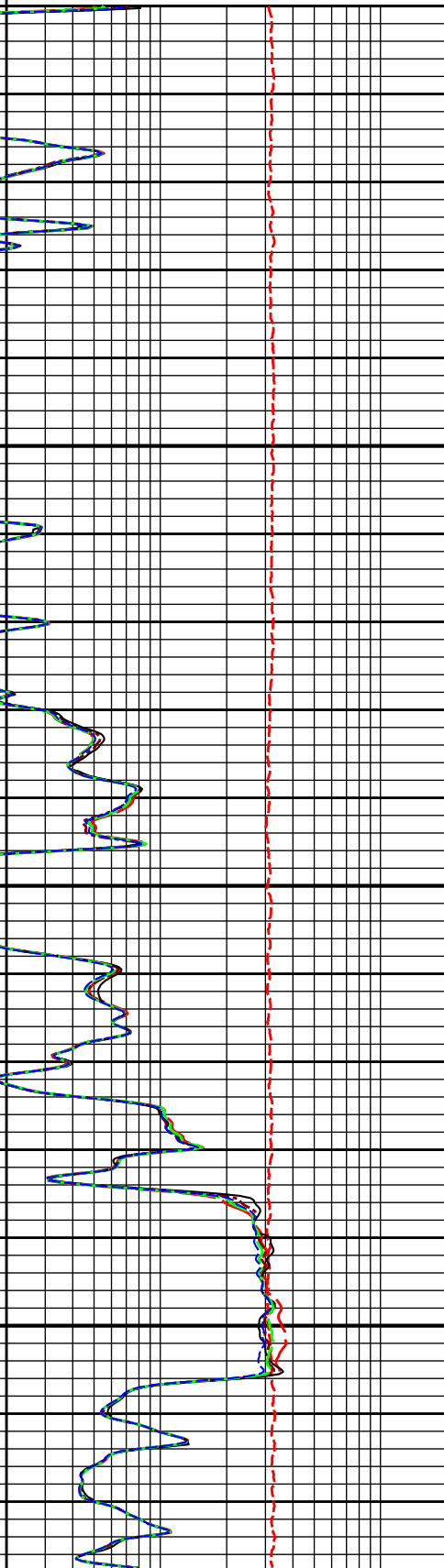
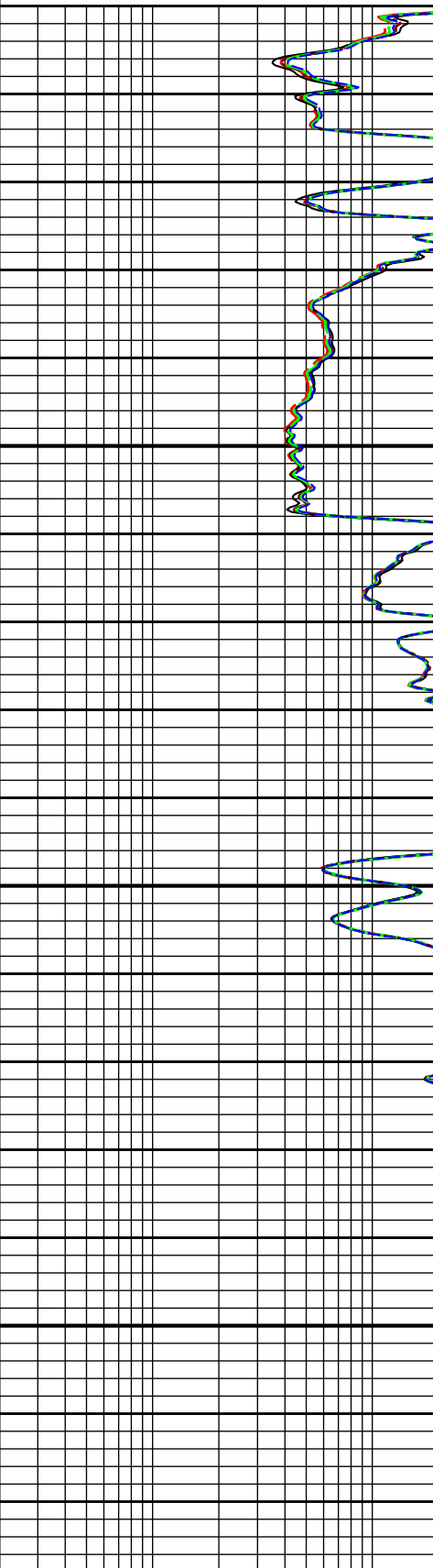

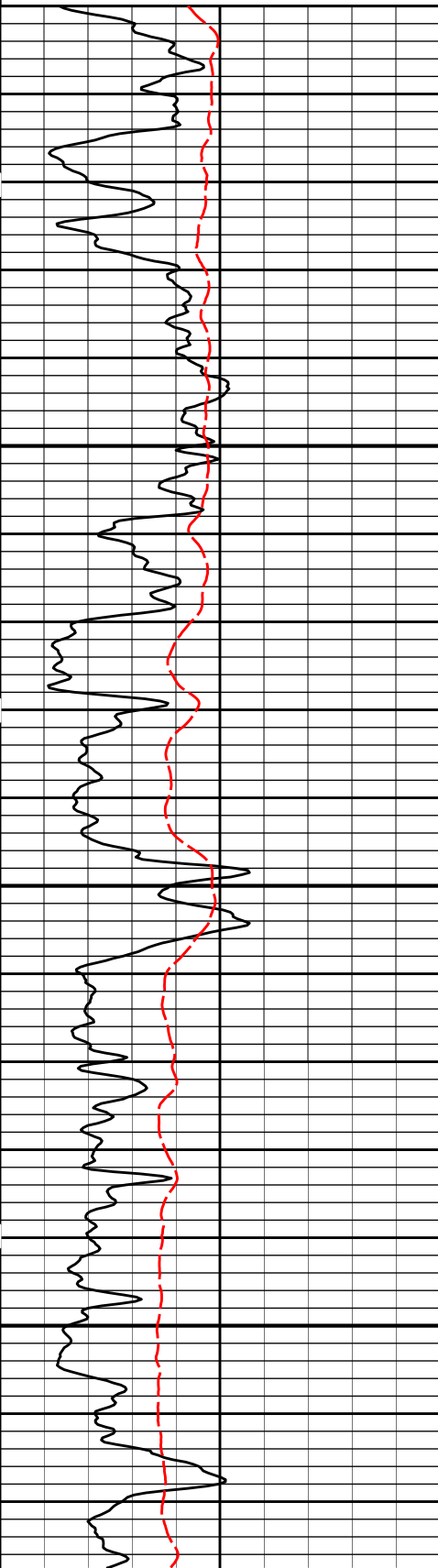
ohmm

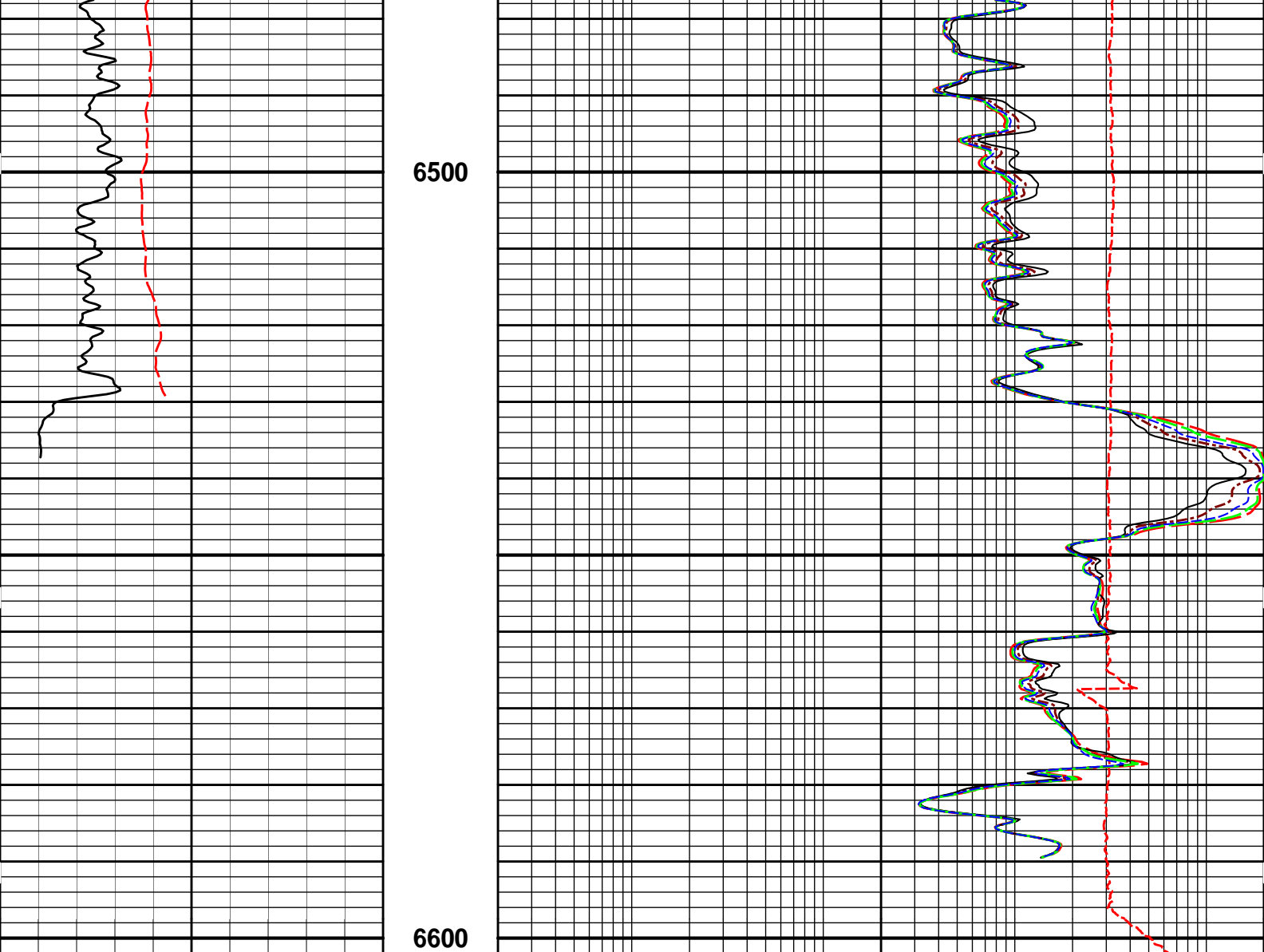
10K

Tension

0

pounds





SP -]20[+	MD 1 : 240 ft	10K	Tension pounds	0
0 Gamma API 150 api		0.2	10in Resistivity 2ft Res ohmm	2000
SHALE		0.2	20in Resistivity 2ft Res ohmm	2000
		0.2	30in Resistivity 2ft Res ohm-metre	2000
		0.2	60in Resistivity 2ft Res ohmm	2000
		0.2	90in Resistivity 2ft Res ohmm	2000

HALLIBURTON

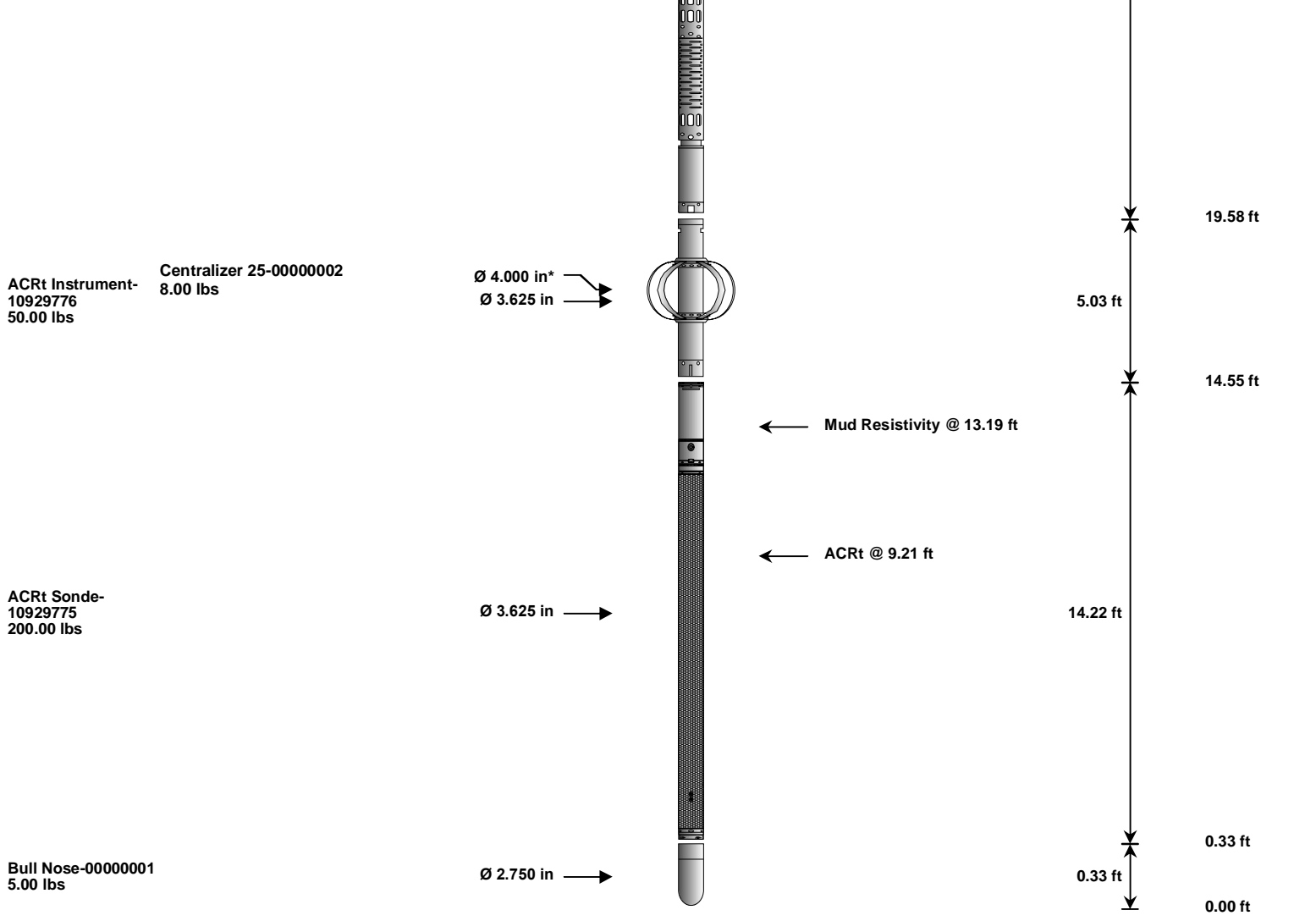
Plot Time: 27-Jul-13 23:26:58
 Plot Range: 6300 ft to 6602.25 ft
 Data: DORA_TAY_322\Well Based\DAQ-0001-002\
 Plot File: \\-LOCAL-\\DORA_TAY_322\0001 SP-GTET-DSN-SDL-FLEX-BSAT-ACRT-BMACRTACRT_5_repeat_lib

REPEAT SECTION

HALLIBURTON

TOOL STRING DIAGRAM REPORT

Description	Overbody Description	O.D.	Diagram	Sensors @ Delays	Length	Accumulated Length
Cable Head- 12345678 30.00 lbs		Ø 3.625 in →			1.92 ft	75.71 ft
SP Sub-12345678 60.00 lbs		Ø 3.625 in →		← SP @ 72.01 ft	3.74 ft	73.79 ft
GTET-10811258 165.00 lbs		Ø 3.625 in →		← GammaRay @ 63.99 ft	8.52 ft	70.05 ft
DSNT-10755066 174.00 lbs	DSN Decentralizer- 10755066 6.60 lbs	Ø 5.000 in* → Ø 3.625 in →		← DSN Far @ 54.59 ft ← DSN Near @ 53.84 ft	9.69 ft	61.53 ft
SDLT-10685803 360.00 lbs	SDLT Pad-10673790 65.00 lbs Microlog Pad-10685803 8.00 lbs	Ø 4.500 in → Ø 4.750 in* → Ø 4.750 in* →		Microlog @ 44.03 ft SDL Caliper @ 43.84 ft SDL @ 43.83 ft	10.81 ft	51.84 ft
Flex Joint-00000001 140.00 lbs		Ø 3.625 in →			5.67 ft	41.03 ft
Centralizer 25-00000001 8.00 lbs		Ø 4.000 in* →				35.36 ft
BSAT-10747684 300.00 lbs		Ø 3.625 in →		← Sonic Receivers @ 26.84 ft	15.77 ft	



Mnemonic	Tool Name	Serial Number	Weight (lbs)	Length (ft)	Accumulated Length (ft)	Max. Log. Speed (fpm)
CH	Standard OH Cable Head	12345678	30.00	1.92	73.79	300.00
SP	SP Sub	12345678	60.00	3.74	70.05	300.00
GTET	Gamma Telemetry Tool	10811258	165.00	8.52	61.53	60.00
DSNT	Dual Spaced Neutron	10755066	174.00	9.69	51.84	60.00
DCNT	DSN Decentralizer	10755066	6.60	5.13	* 55.17	300.00
SDLT	Spectral Density Tool	10685803	360.00	10.81	41.03	60.00
MICP	Microlog Pad	10685803	8.00	1.00	* 43.53	60.00
SDLP	Density Insite Pad	10673790	65.00	2.55	* 43.24	60.00
FLEX	Flex Joint	00000001	140.00	5.67	35.36	300.00
BSAT	Borehole Sonic Array Tool	10747684	300.00	15.77	19.58	60.00
OBCEN	Centralizer - 25 in. Overbody	00000001	8.00	2.08	* 32.82	300.00
ACRt	Array Compensated True Resistivity Instrument Section	10929776	50.00	5.03	14.55	300.00
OBCEN	Centralizer - 25 in. Overbody	00000002	8.00	2.08	* 16.30	300.00
ACRt	Array Compensated True Resistivity Sonde Section	10929775	200.00	14.22	0.33	300.00
BLNS	Bull Nose	00000001	5.00	0.33	0.00	300.00
Total			1,579.60	75.71		

* Not included in Total Length and Length Accumulation.

Data: DORA_TAY_322\0001 SP-GTET-DSN-SDL-FLEX-BSAT-ACRT-BN\IDLE Date: 27-Jul-13 19:55:30

HALLIBURTON

CALIBRATION REPORT

NATURAL GAMMA RAY TOOL SHOP CALIBRATION

Tool Name: GTET - 10811258 Reference Calibration Date: 05-Jun-13 10:17:04

Engineer: S. INGERSOLL	Calibration Date: 01-Jul-13 12:19:31
Software Version: WL INSITE R3.8.4 (Build 5)	Calibration Version: 1

Calibrator Source S/N: TB-185			
Calibrator API Reference:228.00 api			
Equivalent Calibrator API Reference:232.0 api			
Measurement	Measured	Calibrated	Units
Background	35.8	34.7	api
Background + Calibrator	274.6	266.7	api
Calibrator	238.8	232.0	api

NATURAL GAMMA RAY TOOL FIELD CALIBRATION			
Tool Name: GTET - 10811258	Reference Calibration Date: 01-Jul-13 12:19:31		
Engineer: THOMAS HYDE	Calibration Date: 27-Jul-13 20:09:40		
Software Version: WL INSITE R3.8.4 (Build 5)	Calibration Version: 1		

Calibrator Source S/N: TB-185			
Calibrator API Reference:228.00 api			
Equivalent Calibrator API Reference:232.0 api			
Field Verification	Shop	Field	Units
Background	34.7	42.5	api
Background + Calibrator	266.7	266.0	api
Calibrator	232.0	223.6	api
Shop	Field	Difference	Tolerance
232.0	223.6	8.4	+/- 9.00

ARRAY COMPENSATED TRUE RESISTIVITY SHOP CALIBRATION			
Tool Name: ACRt Sonde - 10929775	Reference Calibration Date: 04-May-13 10:38:01		
Engineer: J. BOLLLOM	Calibration Date: 21-Jun-13 11:07:27		
Software Version: WL INSITE R3.8.4 (Build 5)	Calibration Version: 1		
Host Tool Name: ACRt Instrument - 10929776			

TYPICAL GAIN RANGE									
Subarray	R12KHz			R36KHz			R72KHz		
	Lower	(mmho/m)	Upper	Lower	(mmho/m)	Upper	Lower	(mmho/m)	Upper
A1 (80")	0.95	1.02	1.05	0.95	1.02	1.05	0.95	1.01	1.05
A2 (50")	0.95	1.02	1.05	0.95	1.02	1.05	0.95	1.02	1.05
A3 (29")	0.95	1.00	1.05	0.95	1.01	1.05	0.95	1.00	1.05
A4 (17")	0.95	1.01	1.05	0.95	1.01	1.05	0.95	1.01	1.05
A5 (10")	N/A	N/A	N/A	0.95	1.02	1.05	0.95	1.02	1.05
A6 (6")	N/A	N/A	N/A	0.95	1.00	1.05	0.95	1.00	1.05

TYPICAL SONDE OFFSET RANGE									
Subarray	R12KHz			R36KHz			R72KHz		
	Lower	(mmho/m)	Upper	Lower	(mmho/m)	Upper	Lower	(mmho/m)	Upper
A1 (80")	-5	-1.85	2	-6	-4.44	-2	-8	-4.49	-2
A2 (50")	-7	-2.92	0	-7	-4.22	0	-7	-4.27	0
A3 (29")	-27	-14.77	-9	-9	-4.64	-3	-7	-2.81	-1
A4 (17")	-180	-103.87	-60	-45	-32.62	-15	-39	-25.57	-13
A5 (10")	N/A	N/A	N/A	-150	-120.52	-50	-80	-55.86	-10
A6 (6")	N/A	N/A	N/A	175	277.84	525	90	137.99	270

TRANSMITTER CURRENT GAIN

R-MUD VERIFICATION

Signal	Lower	R	Upper
12K	0.6	0.88	1.3
36K	1.0	1.20	2.0
72K	1.0	1.46	2.0

Signal	Lower (ohm-m)	Measured (ohm-m)	Upper (ohm-m)
Mud Cell	0.95	0.99	1.05

PASS/FAIL SUMMARY	
GAIN RANGE CHK	PASS
SONDE OFFSET RANGE CHK	PASS
Tx CURRENT GAIN	PASS
Rmud VERIFICATION	PASS

TOOL OK TO LOG

CALIBRATION SUMMARY

Sensor	Shop	Field	Post	Difference	Tolerance	Units
GTET-10811258						
Gamma Ray Calibrator	232.0	223.6	-----	8.4	+/- 9.00	api
ACRt Sonde-10929775						
Mud Cell	0.99	-----	-----	0.00	-----	ohm-m

Data: DORA_TAY_322\0001 SP-GTET-DSN-SDL-FLEX-BSAT-ACRT-BNIDLE

Date: 27-Jul-13 20:28:15



PARAMETERS REPORT

Depth (ft)	Tool Name	Mnemonic	Description	Value	Units
TOP	SHARED	BS	Bit Size	7.875	in
	SHARED	UBS	Use Bit Size instead of Caliper for all applications.	No	
	SHARED	MDBS	Mud Base	Water	
	SHARED	MDWT	Borehole Fluid Weight	9.200	ppg
	SHARED	WAGT	Weighting Agent	Natural	
	SHARED	BSAL	Borehole salinity	0.00	ppm
	SHARED	FSAL	Formation Salinity NaCl	0.00	ppm
	SHARED	KPCT	Percent K in Mud by Weight?	0.00	%
	SHARED	RMUD	Mud Resistivity	2.000	ohmm
	SHARED	TRM	Temperature of Mud	75.0	degF
	SHARED	CSD	Logging Interval is Cased?	No	
	SHARED	ICOD	AHV Casing OD	5.500	in
	SHARED	ST	Surface Temperature	75.0	degF
	SHARED	TD	Total Well Depth	6600.00	ft
	SHARED	BHT	Bottom Hole Temperature	200.0	degF
	SHARED	SVTM	Navigation and Survey Master Tool	NONE	
	SHARED	AZTM	High Res Z Accelerometer Master Tool	GTET	
	SHARED	TEMM	Temperature Master Tool	NONE	
	SHARED	BHSM	Borehole Size Master Tool	NONE	
	Rwa / CrossPlot	XPOK	Process Crossplot?	Yes	
	Rwa / CrossPlot	FCHO	Select Source of F	Automatic	
	Rwa / CrossPlot	AFAC	Archie A factor	0.6200	

Rwa / CrossPlot	MFAC	Archie M factor	2.1500	
Rwa / CrossPlot	RMFR	Rmf Reference	0.10	ohmm
Rwa / CrossPlot	TMFR	Rmf Ref Temp	75.00	degF
Rwa / CrossPlot	RWA	Resistivity of Formation Water	0.05	ohmm
Rwa / CrossPlot	ADP	Use Air Porosity to calculate CrossplotPhi	No	
GTET	GROK	Process Gamma Ray?	Yes	
GTET	GRSO	Gamma Tool Standoff	0.000	in
GTET	GEOK	Process Gamma Ray EVR?	No	
GTET	TPOS	Tool Position for Gamma Ray Tools.	Eccentered	
DSNT	DNOK	Process DSN?	Yes	
DSNT	DEOK	Process DSN EVR?	No	
DSNT	NLIT	Neutron Lithology	Limestone	
DSNT	DNSO	DSN Standoff - 0.25 in (6.35 mm) Recommended	0.250	in
DSNT	DNTP	Temperature Correction Type	None	
DSNT	DPRS	DSN Pressure Correction Type	None	
DSNT	SHCO	View More Correction Options	No	
DSNT	UTVD	Use TVD for Gradient Corrections?	No	
DSNT	LHWT	Logging Horizontal Water Tank?	No	
SDLT	CLOK	Process Caliper Outputs?	Yes	
SDLT Pad	DNOK	Process Density?	Yes	
SDLT Pad	DNOK	Process Density EVR?	No	
SDLT Pad	CB	Logging Calibration Blocks?	No	
SDLT Pad	SPVT	SDLT Pad Temperature Valid?	Yes	
SDLT Pad	DTWN	Disable temperature warning	No	
SDLT Pad	DMA	Formation Density Matrix	2.710	g/cc
SDLT Pad	DFL	Formation Density Fluid	1.000	g/cc
Microlog Pad	MLOK	Process MicroLog Outputs?	Yes	
BSAT	MBOK	Compute BCAS Results?	Yes	
BSAT	FLLO	Frequency Filter Low Pass Value?	5000	Hz
BSAT	FLHI	Frequency Filter High Pass Value?	27000	Hz
BSAT	DTFL	Delta -T Fluid	189.00	uspf
BSAT	DTMT	Delta -T Matrix Type	User define	
BSAT	DTMA	Delta -T Matrix	47.60	uspf
BSAT	DTSH	Delta -T Shale	100.00	uspf
BSAT	SPEQ	Acoustic Porosity Equation	Wyllie	
ACRt Sonde	RTOK	Process ACRt?	Yes	
ACRt Sonde	MNSO	Minimum Tool Standoff	1.50	in
ACRt Sonde	TCS1	Temperature Correction Source	FP Lwr & FP Upr	
ACRt Sonde	TPOS	Tool Position	Free Hanging	
ACRt Sonde	RMOP	Rmud Source	Mud Cell	
ACRt Sonde	RMIN	Minimum Resistivity for MAP	0.20	ohmm
ACRt Sonde	RMIN	Maximum Resistivity for MAP	200.00	ohmm
ACRt Sonde	THQY	Threshold Quality	0.50	
ACRt Sonde	MRFX	Fixed mud resistivity	2000	ohmm

BOTTOM

Data: DORA_TAY_32210001 SP-GTET-DSN-SDL-FLEX-BSAT-ACRT-BNIDLE

Date: 27-Jul-13 20:29:08

HALLIBURTON

INPUTS, DELAYS AND FILTERS TABLE

Mnemonic	Input Description	Delay (ft)	Filter Type	Filter Length (ft)
Depth Panel				
TENS	Tension	0.00	NO	
SP Sub				
PLTC	Plot Control Mask	72.01	NO	
SP	Spontaneous Potential	72.01	BLK	1.250
SPR	Raw Spontaneous Potential	72.01	NO	
SPO	Spontaneous Potential Offset	72.01	NO	
GTET				
TPUL	Tension Pull	63.99	NO	
GR	Natural Gamma Ray API	63.99	TRI	1.750
GRU	Unfiltered Natural Gamma Ray API	63.99	NO	
EGR	Natural Gamma Ray API with Enhanced Vertical Resolution	63.99	W	1.416 , 0.750
ACCZ	Accelerometer Z	0.00	BLK	0.083
DEVI	Inclination	0.00	NO	
DSNT				
TPUL	Tension Pull	53.74	NO	
RNDS	Near Detector Telemetry Counts	53.84	BLK	1.417
RFDS	Far Detector Telemetry Counts	54.59	TRI	0.583
DNTT	DSN Tool Temperature	53.84	NO	
DSNS	DSN Tool Status	53.74	NO	
ERND	Near Detector Telemetry Counts EVR	53.84	BLK	0.000
ERFD	Far Detector Telemetry Counts EVR	54.59	BLK	0.000
ENTM	DSN Tool Temperature EVR	53.84	NO	
SDLT				
TPUL	Tension Pull	43.84	NO	
PCAL	Pad Caliper	43.84	TRI	0.250
ACAL	Arm Caliper	43.84	TRI	0.250
BSAT				
TPUL	Tension Pull	26.84	NO	
STAT	Status	26.84	NO	
DLYT	Delay Time	26.84	NO	
SI	Sample Interval	26.84	NO	
TXRX	Raw Telemetry 10 Receivers	26.84	NO	
FRMC	Tool Frame Count	26.84	NO	
GMOD	Gain processing mode	19.58	NO	
ACRt Sonde				
TPUL	Tension Pull	2.73	NO	
F1R1	ACRT 12KHz - 80in R value	8.98	BLK	0.000
F1X1	ACRT 12KHz - 80in X value	8.98	BLK	0.000
F1R2	ACRT 12KHz - 50in R value	6.48	BLK	0.000
F1X2	ACRT 12KHz - 50in X value	6.48	BLK	0.000
F1R3	ACRT 12KHz - 29in R value	4.98	BLK	0.000
F1X3	ACRT 12KHz - 29in X value	4.98	BLK	0.000
F1R4	ACRT 12KHz - 17in R value	3.98	BLK	0.000
F1X4	ACRT 12KHz - 17in X value	3.98	BLK	0.000
F1R5	ACRT 12KHz - 10in R value	3.48	BLK	0.000
F1X5	ACRT 12KHz - 10in X value	3.48	BLK	0.000
F1R6	ACRT 12KHz - 6in R value	3.23	BLK	0.000
F1X6	ACRT 12KHz - 6in X value	3.23	BLK	0.000

F2R1	ACRT 36KHz - 80in R value	8.98	BLK	0.000
F2X1	ACRT 36KHz - 80in X value	8.98	BLK	0.000
F2R2	ACRT 36KHz - 50in R value	6.48	BLK	0.000
F2X2	ACRT 36KHz - 50in X value	6.48	BLK	0.000
F2R3	ACRT 36KHz - 29in R value	4.98	BLK	0.000
F2X3	ACRT 36KHz - 29in X value	4.98	BLK	0.000
F2R4	ACRT 36KHz - 17in R value	3.98	BLK	0.000
F2X4	ACRT 36KHz - 17in X value	3.98	BLK	0.000
F2R5	ACRT 36KHz - 10in R value	3.48	BLK	0.000
F2X5	ACRT 36KHz - 10in X value	3.48	BLK	0.000
F2R6	ACRT 36KHz - 6in R value	3.23	BLK	0.000
F2X6	ACRT 36KHz - 6in X value	3.23	BLK	0.000
F3R1	ACRT 72KHz - 80in R value	8.98	BLK	0.000
F3X1	ACRT 72KHz - 80in X value	8.98	BLK	0.000
F3R2	ACRT 72KHz - 50in R value	6.48	BLK	0.000
F3X2	ACRT 72KHz - 50in X value	6.48	BLK	0.000
F3R3	ACRT 72KHz - 29in R value	4.98	BLK	0.000
F3X3	ACRT 72KHz - 29in X value	4.98	BLK	0.000
F3R4	ACRT 72KHz - 17in R value	3.98	BLK	0.000
F3X4	ACRT 72KHz - 17in X value	3.98	BLK	0.000
F3R5	ACRT 72KHz - 10in R value	3.48	BLK	0.000
F3X5	ACRT 72KHz - 10in X value	3.48	BLK	0.000
F3R6	ACRT 72KHz - 6in R value	3.23	BLK	0.000
F3X6	ACRT 72KHz - 6in X value	3.23	BLK	0.000
RMUD	Mud Resistivity	12.52	BLK	0.000
F1RT	Transmitter Current Raw 12K X Receiver	2.73	BLK	0.000
F1XT	Transmitter Reference 12 KHz Imaginary Signal	2.73	BLK	0.000
F2RT	Transmitter Reference 36 KHz Real Signal	2.73	BLK	0.000
F2XT	Transmitter Reference 36 KHz Imaginary Signal	2.73	BLK	0.000
F3RT	Transmitter Reference 72 KHz Real Signal	2.73	BLK	0.000
F3XT	Transmitter Reference 72 KHz Imaginary Signal	2.73	BLK	0.000
TFPU	Upper Feedpipe Temperature Calculated	2.73	BLK	0.000
TFPL	Lower Feedpipe Temperature Calculated	2.73	BLK	0.000
ITMP	Instrument Temperature	2.73	BLK	0.000
TCVA	Temperature Correction Values Loop Off	2.73	NO	
TIDV	Instrument Temperature Derivative	2.73	NO	
TUDV	Upper Temperature Derivative	2.73	NO	
TLDV	Lower Temperature Derivative	2.73	NO	
TRBD	Receiver Board Temperature	2.73	NO	
SDLT Pad				
TPUL	Tension Pull	43.83	NO	
NAB	Near Above	43.66	BLK	0.920
NHI	Near Cesium High	43.66	BLK	0.920
NLO	Near Cesium Low	43.66	BLK	0.920
NVA	Near Valley	43.66	BLK	0.920
NBA	Near Barite	43.66	BLK	0.920
NDE	Near Density	43.66	BLK	0.920
NPK	Near Peak	43.66	BLK	0.920
NLI	Near Lithology	43.66	BLK	0.920
NBAU	Near Barite Unfiltered	43.66	BLK	0.250
NLIU	Near Lithology Unfiltered	43.66	BLK	0.250
FAB	Far Above	44.01	BLK	0.250
FHI	Far Cesium High	44.01	BLK	0.250
FLO	Far Cesium Low	44.01	BLK	0.250

FVA	Far Valley	44.01	BLK	0.250
FBA	Far Barite	44.01	BLK	0.250
FDE	Far Density	44.01	BLK	0.250
FPK	Far Peak	44.01	BLK	0.250
FLI	Far Lithology	44.01	BLK	0.250
PTMP	Pad Temperature	43.84	BLK	0.920
NHV	Near Detector High Voltage	43.24	NO	
FHV	Far Detector High Voltage	43.24	NO	
ITMP	Instrument Temperature	43.24	NO	
DDHV	Detector High Voltage	43.24	NO	

Microlog Pad

TPUL	Tension Pull	44.03	NO	
MINV	Microlog Lateral	44.03	BLK	0.750
MNOR	Microlog Normal	44.03	BLK	0.750

Data: DORA_TAY_322\0001 SP-GTET-DSN-SDL-FLEX-BSAT-ACRT-BN\IDLE

Date: 27-Jul-13 20:29:20

COMPANY **HERMAN L. LOEB, LLC**

WELL **DORA TAYLOR 3-22**

FIELD **MCKINNEY**

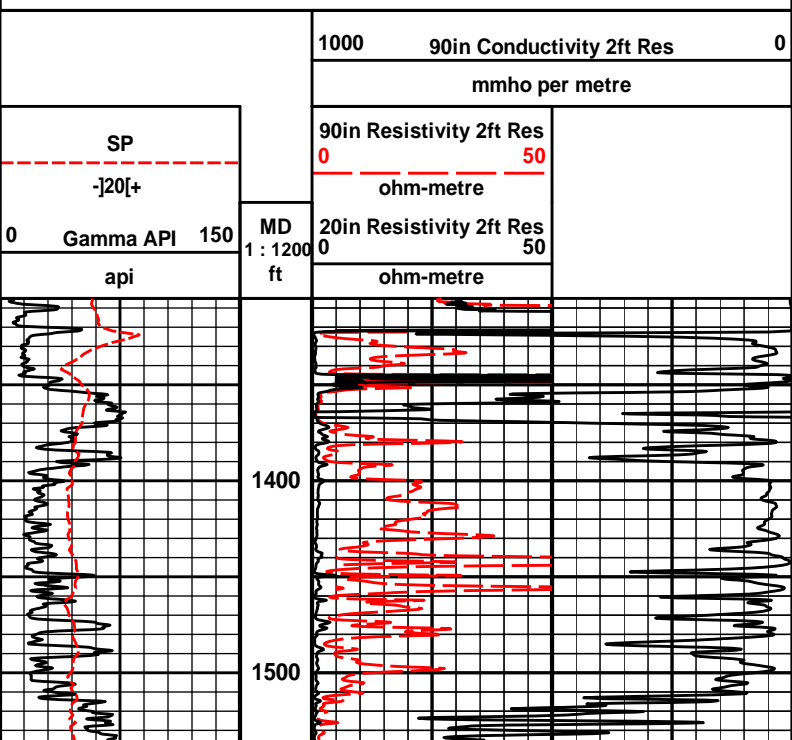
COUNTY **MEADE** STATE **KANSAS**

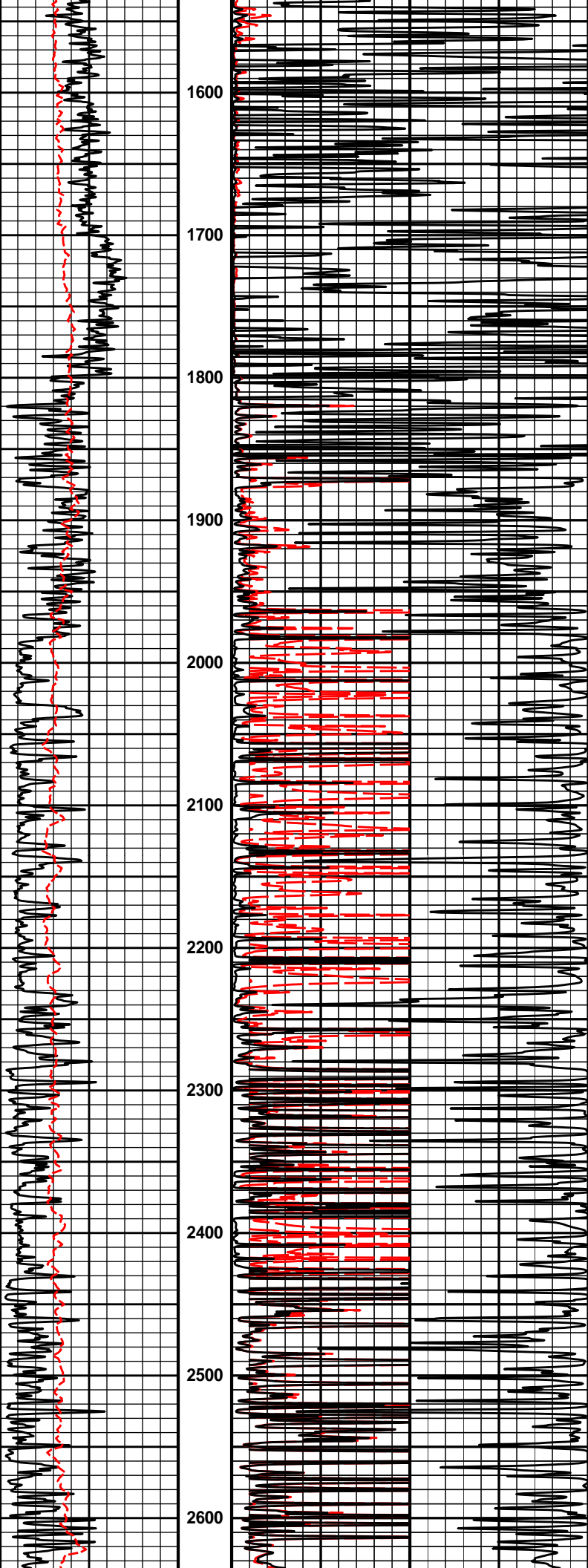
HALLIBURTON

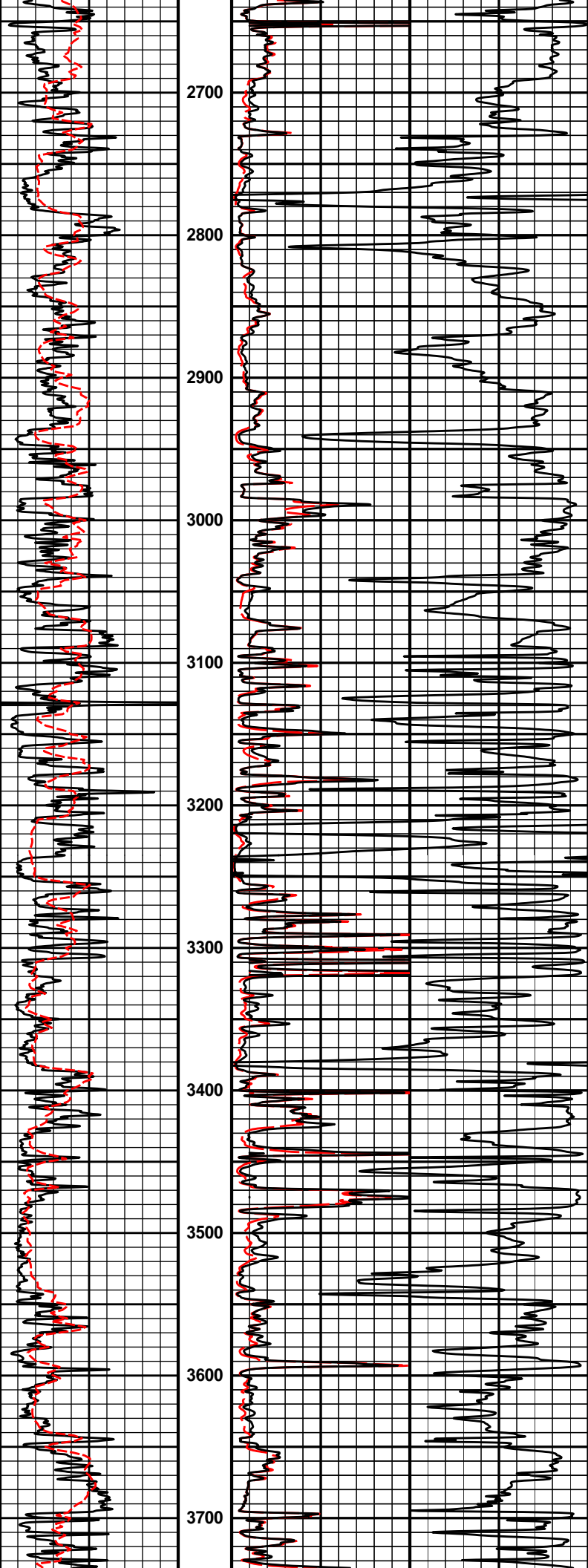
ARRAY COMPENSATED
TRUE RESISTIVITY
LOG

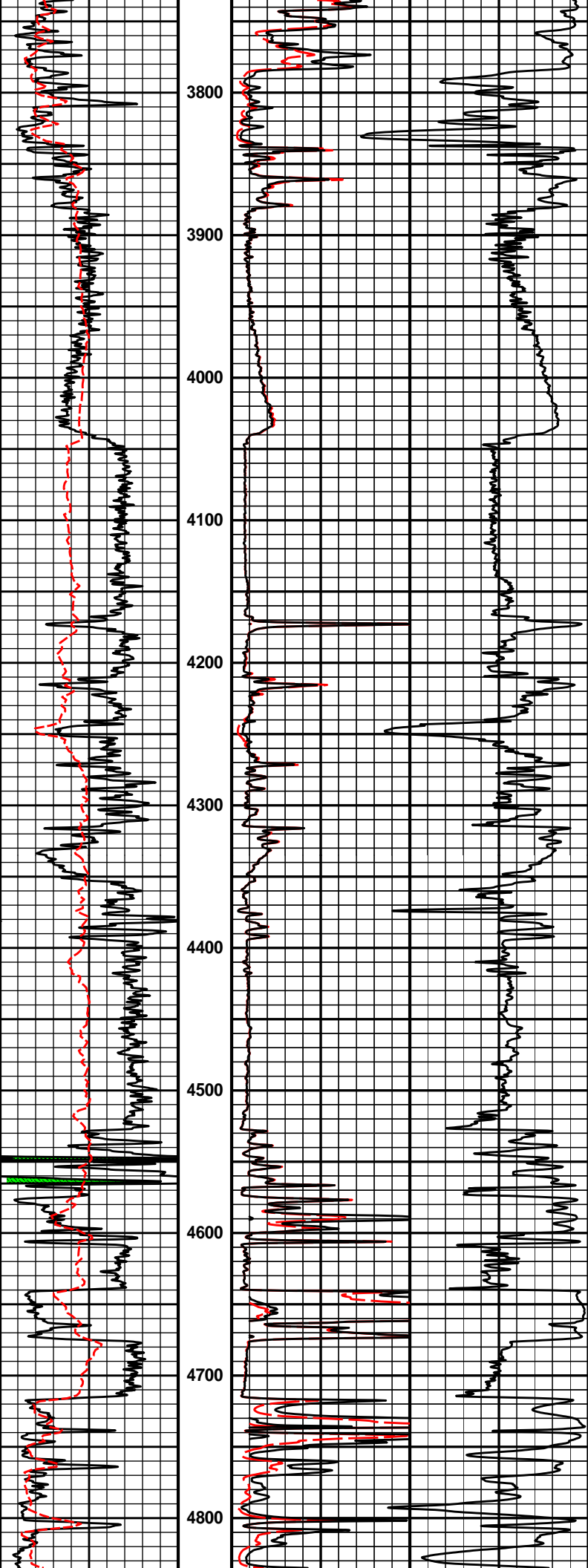
HALLIBURTON
 Plot Time: 27-Jul-13 23:27:00
 Plot Range: 1305 ft to 6588.75 ft
 Data: DORA_TAY_322\Well Based\DAQ-0001-003\
 Plot File: \\LOCAL-IDORA_TAY_322\...ACRT_1_lib

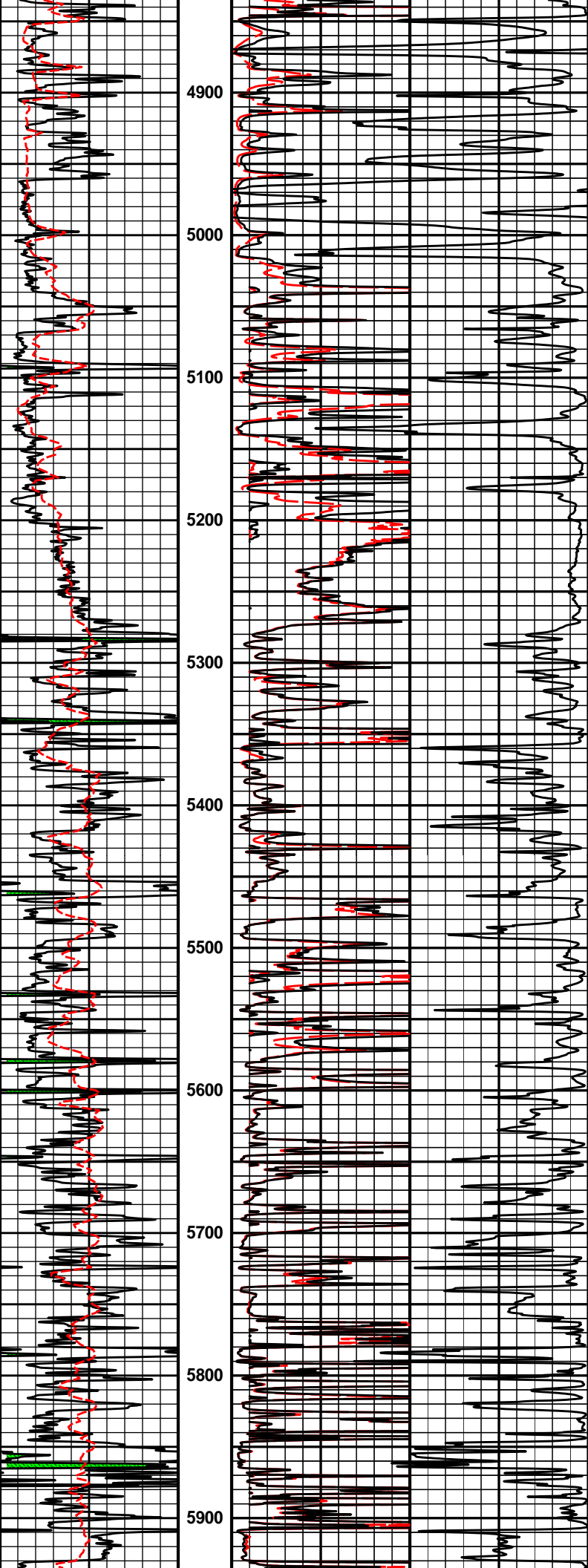
1 INCH MAIN LOG

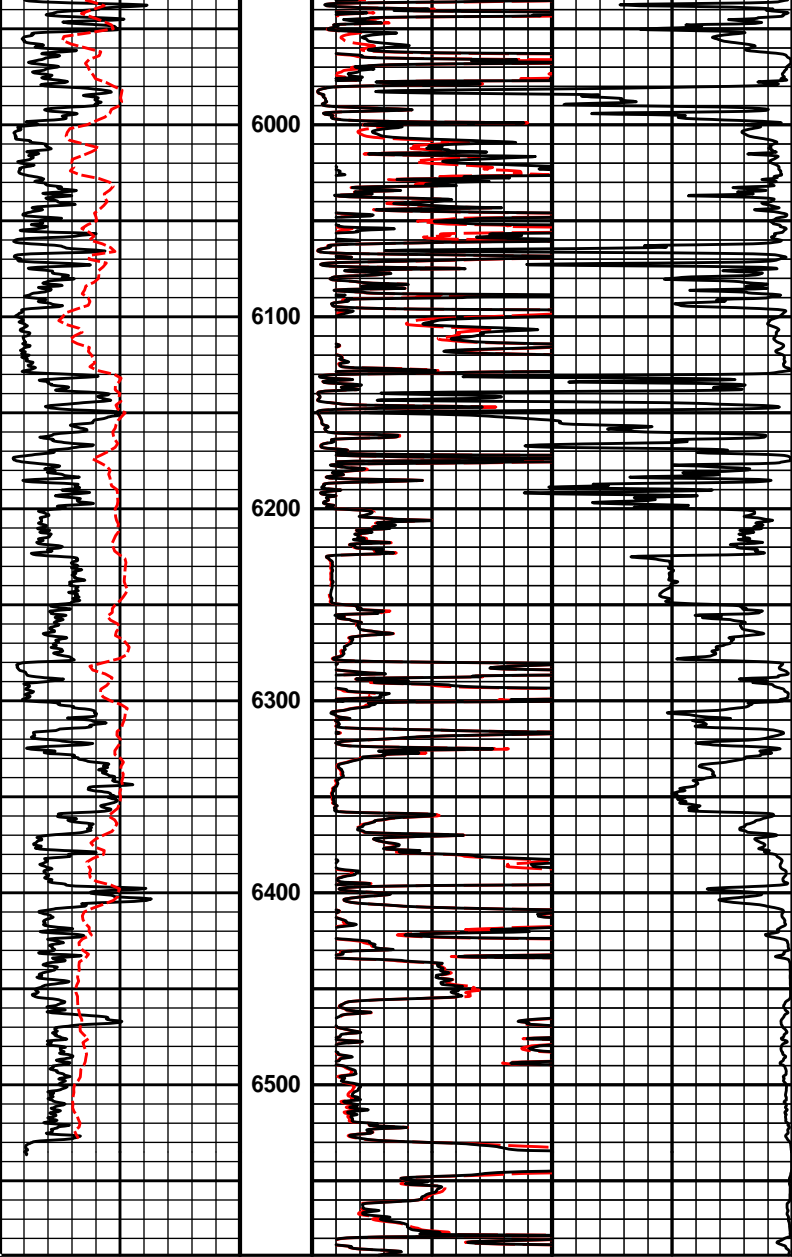












0	Gamma API	150	MD	20in Resistivity 2ft Res	0	50
	api		1 : 1200	ohm-metre		
	SP		ft	90in Resistivity 2ft Res	0	50
	- 20 +			ohm-metre		
				1000	90in Conductivity 2ft Res	0
					mmho per metre	

HALLIBURTON

Plot Time: 27-Jul-13 23:27:15
 Plot Range: 1305 ft to 6588.75 ft
 Data: DORA_TAY_322\Well Based\DAQ-0001-003\
 Plot File: \\LOCAL-IDORA_TAY_322\..ACRT_1_lib

1 INCH MAIN LOG