NABORS COMPLETION & PRODUCTION SERVICES CO.

SONIC LOG

Company	MULL DRILLING COMPANY, INC.
Well	#3 TJADEN "C"
Field	SPIVEY - GRABS - BASIL
County	KINGMAN
State	KANSAS

Company MULL DRILLING COMPANY, INC.

Well #3 TJADEN "C"

Field SPIVEY - GRABS - BASIL

County KINGMAN State KANSAS

Location: API # : 15-095-22272-0000

1980' FNL & 660' FWL

SEC 18 TWP 30S RGE 7W

Permanent Datum GROUND LEVEL Elevation 1472

Log Measured From KELLY BUSHING 10' A.G.L.

Drilling Measured From KELLY BUSHING

Other Services: CDL/CNL/PE, DIL/MEL

Elevation: K.B. 1482, D.F. 1480, G.L. 1472

Date	6/5/13		
Run Number	TWO		
Depth Driller	4400		
Depth Logger	4401		
Bottom Logged Interval	4389		
Top Log Interval	200		
Casing Driller	8 5/8"@226'		
Casing Logger	226		
Bit Size	7 7/8"		
Type Fluid in Hole	CHEMICAL MUD	CHLORIDES 4,000 PPM	
Density / Viscosity	9.4/50		
pH / Fluid Loss	8.5/8.8		
Source of Sample	FLOWLINE		
Rm @ Meas. Temp	.950@85F		
Rmf @ Meas. Temp	.713@85F		
Rmc @ Meas. Temp	1.14@85F		
Source of Rmf / Rmc	MEASUREMENT		
Rm @ BHT	.673@120F		
Time Circulation Stopped	4 HOURS		
Time Logger on Bottom	5:45 P.M.		
Maximum Recorded Temperature	120F		
Equipment Number	4854		
Location	HAYS, KANSAS		
Recorded By	JEFF LUEBBERS		
Witnessed By	KEVIN KESSLER		

<<< Fold Here >>>

All interpretations are opinions based on inferences from electrical or other measurements and we cannot and do not guarantee the accuracy or correctness of any interpretation, and we shall not, except in the case of gross or willful negligence on our part, be liable or responsible for any loss, costs, damages, or expenses incurred or sustained by anyone resulting from any interpretation made by any of our officers, agents or employees. These interpretations are also subject to our general terms and conditions set out in our current Price Schedule.

Comments

THANK YOU FOR USING "NABORS" HAYS, KANSAS (785) 628-6395

DIRECTIONS

RAGO, KS. 2S. ON HWY 14 TO "RD. SE 150", 3W. TO CATTLE GUARD, 3/4N. INTO

NABORS COMPLETION & PRODUCTION

MAIN SECTION

SERVICES CO.

Database File: 010918pe.db
Dataset Pathname: pass6.5
Presentation Format: slt
Dataset Creation: Wed Jun 05 21:38:11 2013
Charted by: Depth in Feet scaled 1:240

0 GAMMA RAY (GAPI) 150	ABHV	140 DELTA TIME (usec/ft) 40
6 CALIPER (in) 16	10 (ft3) 0	30 SONIC POROSITY (pu) -10
0 MINMK 20	TBHV	0 ITT (msec) 20
	0 (ft3) 10	

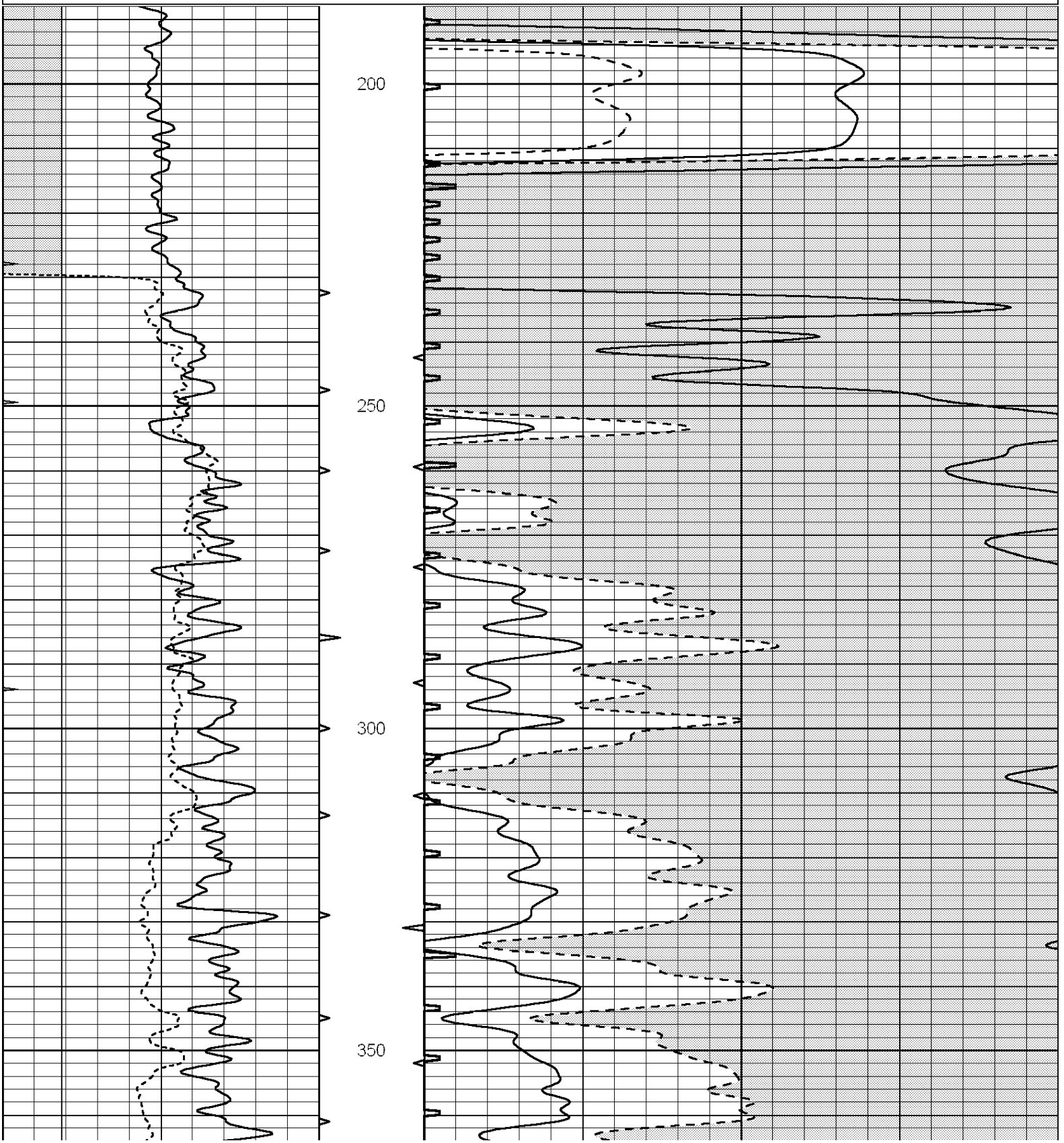

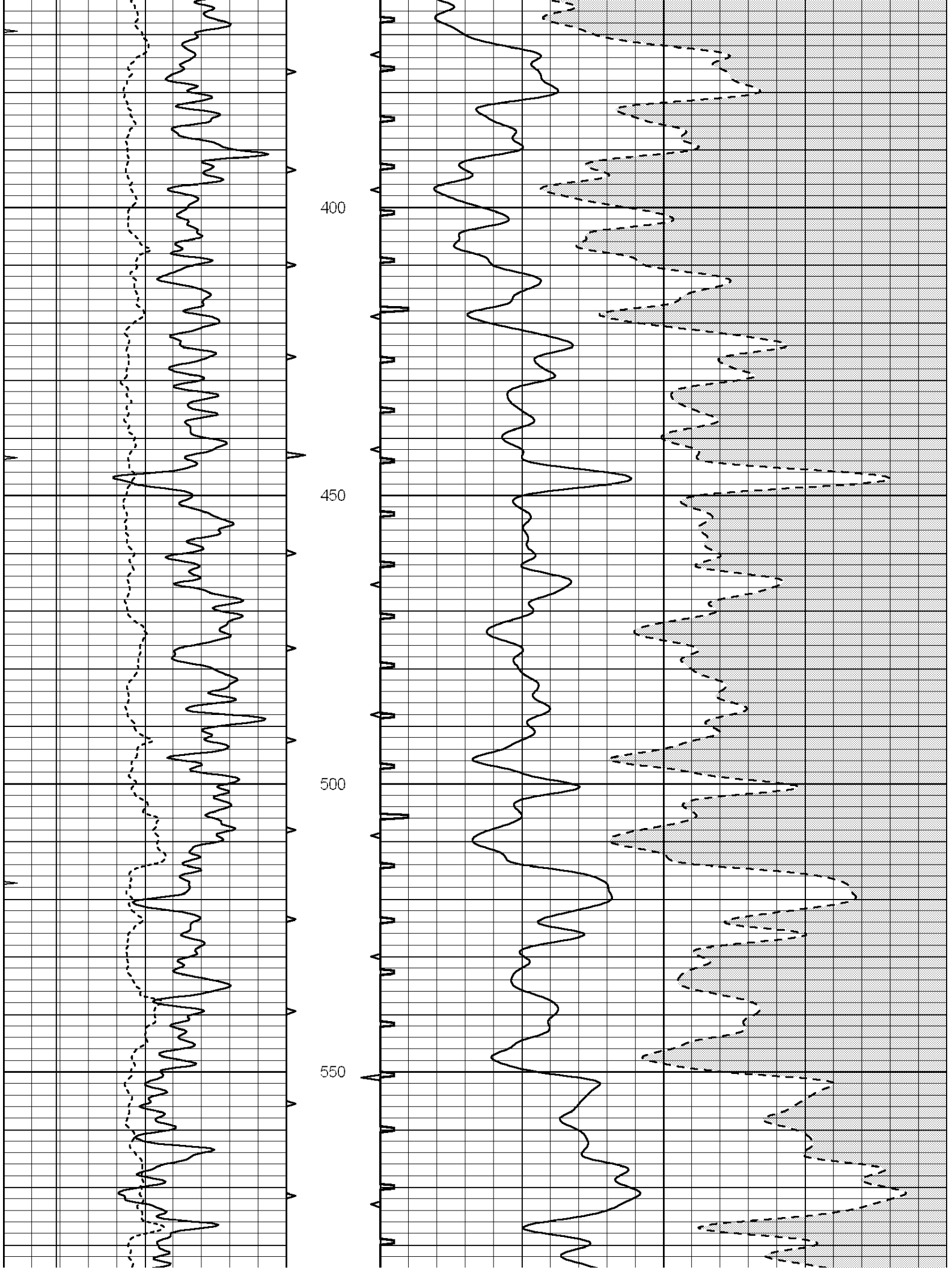
400
450
500
550

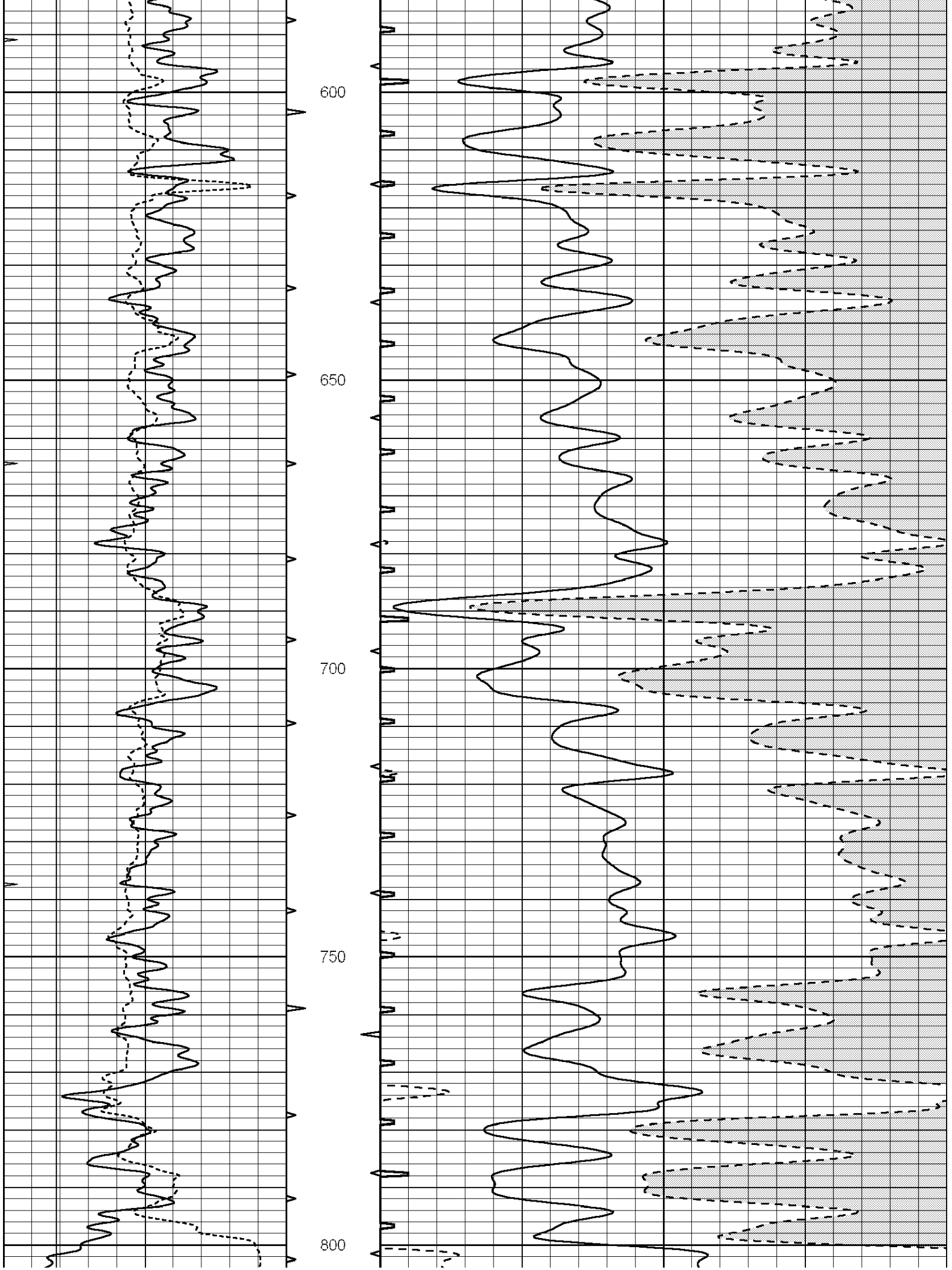
600
650
700
750
800

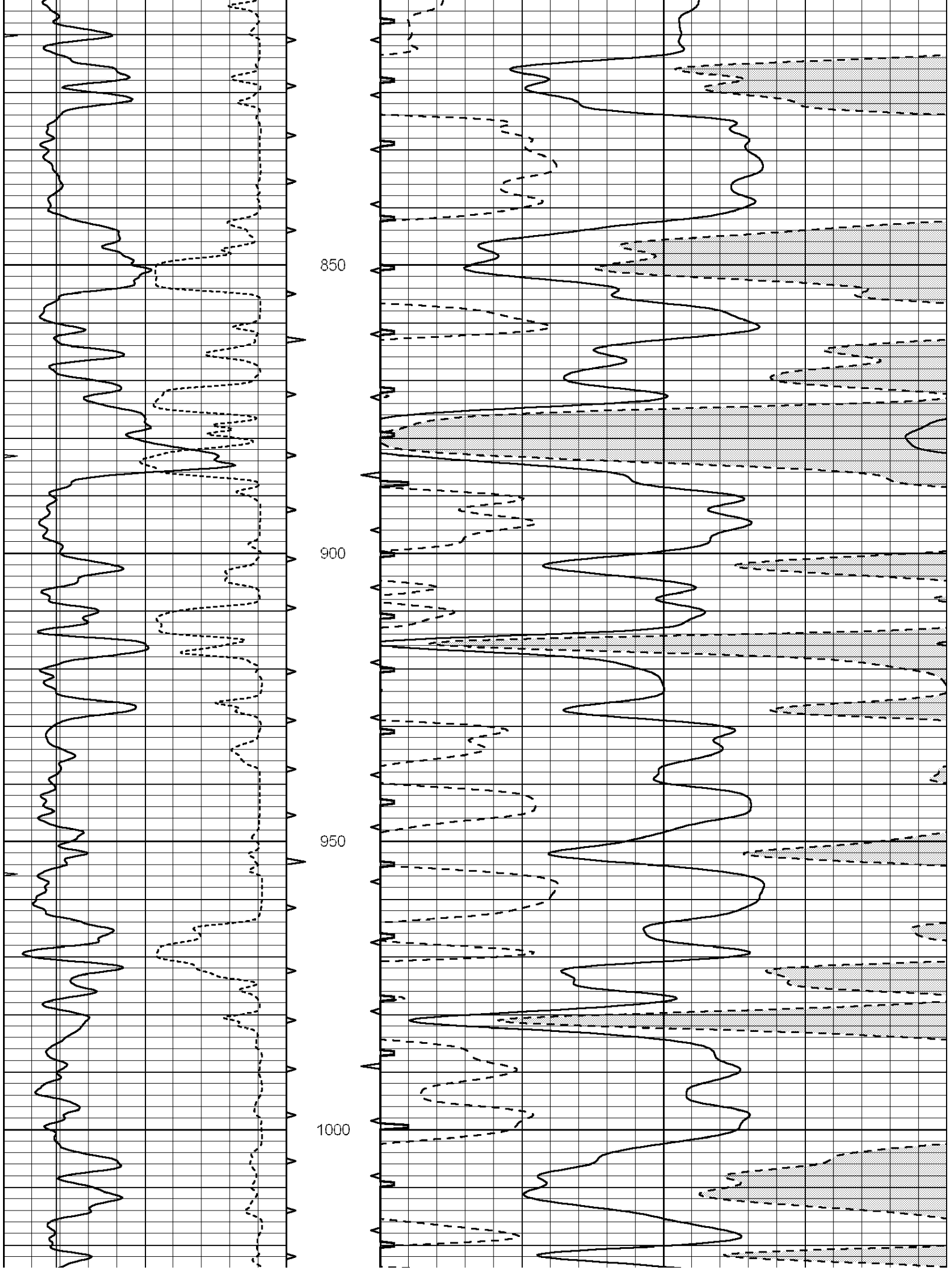
850
900
950
1000

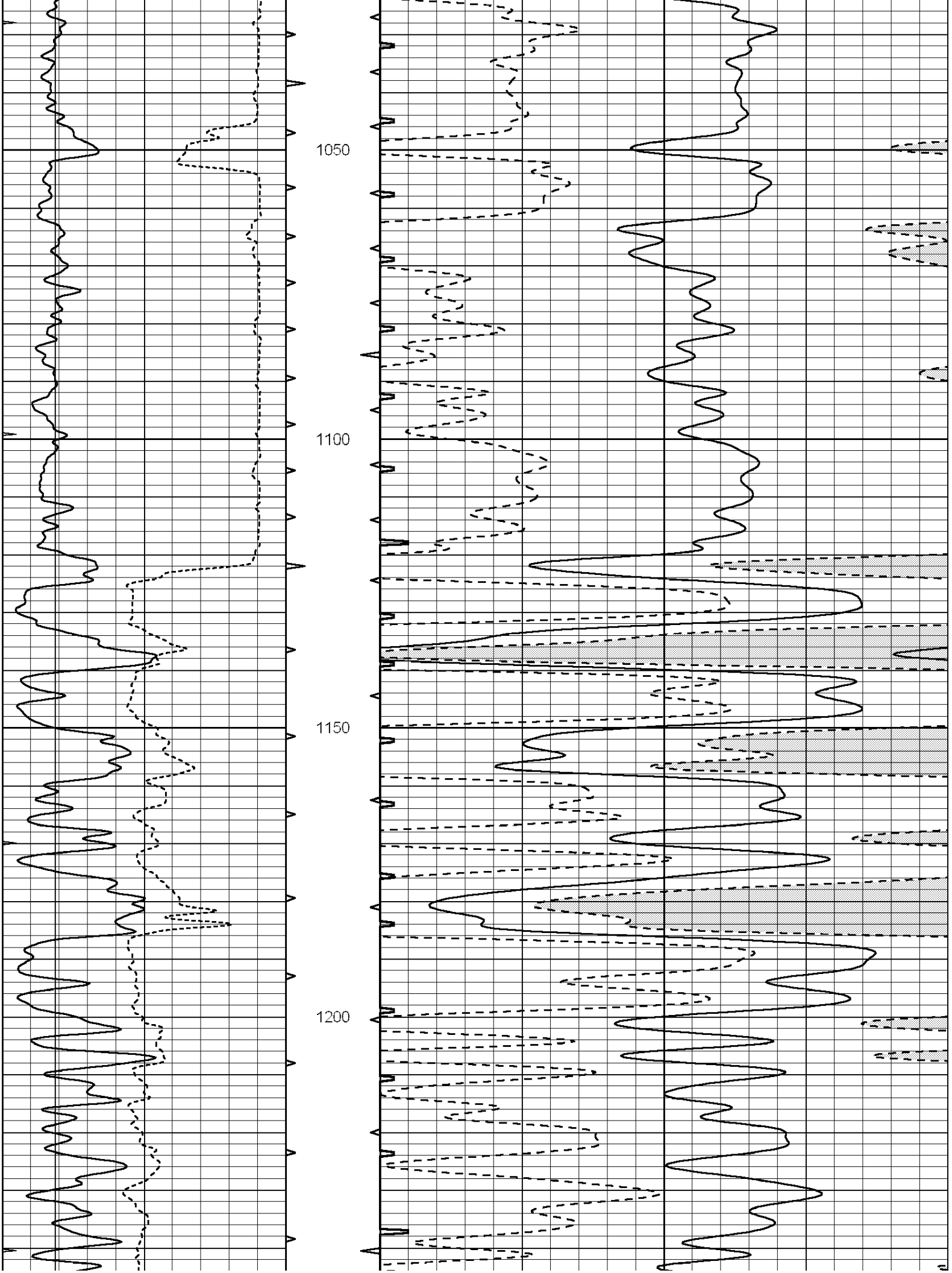
1050
1100
1150
1200

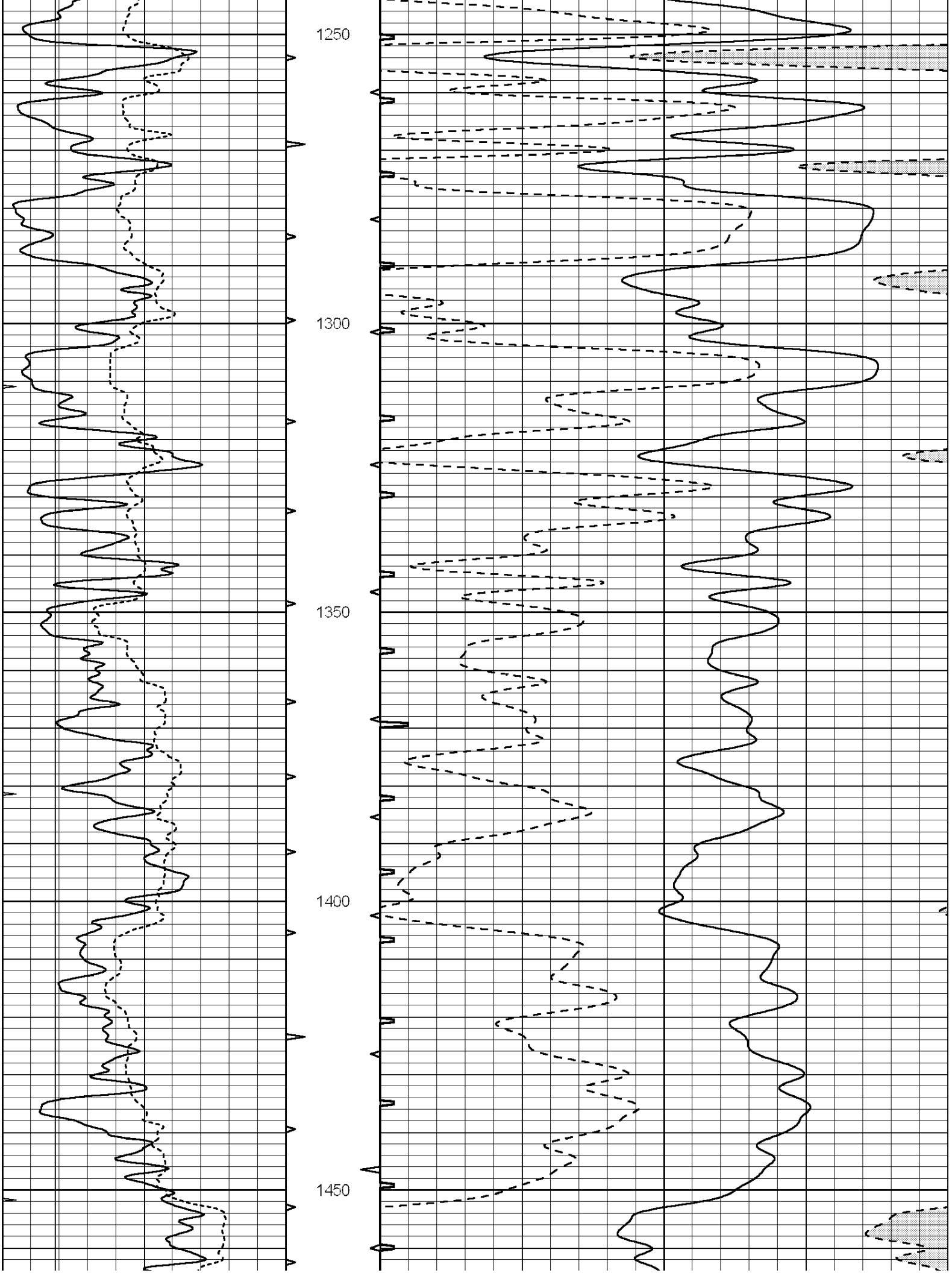
1250
1300
1350
1400
1450

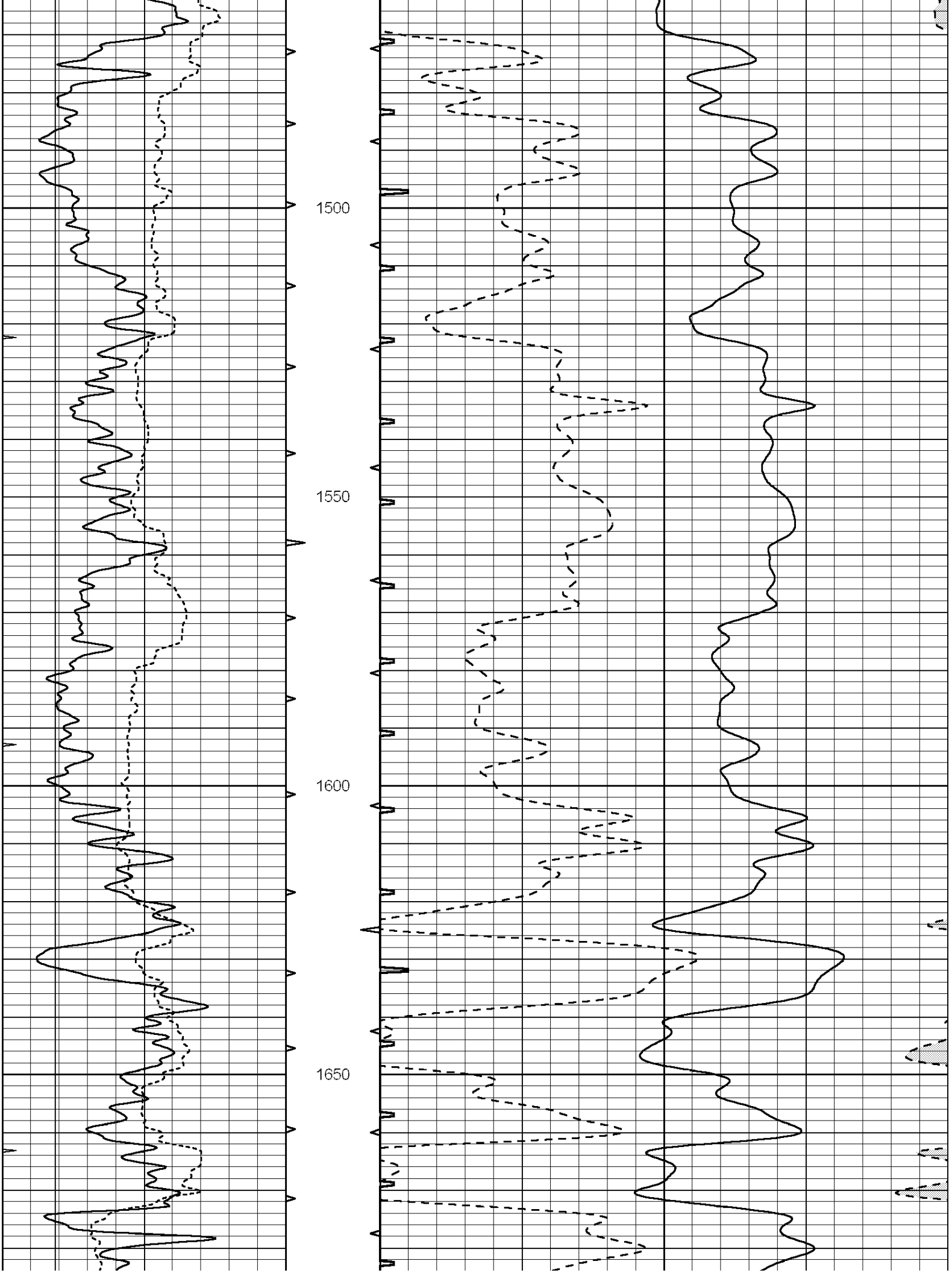
1500
1550
1600
1650

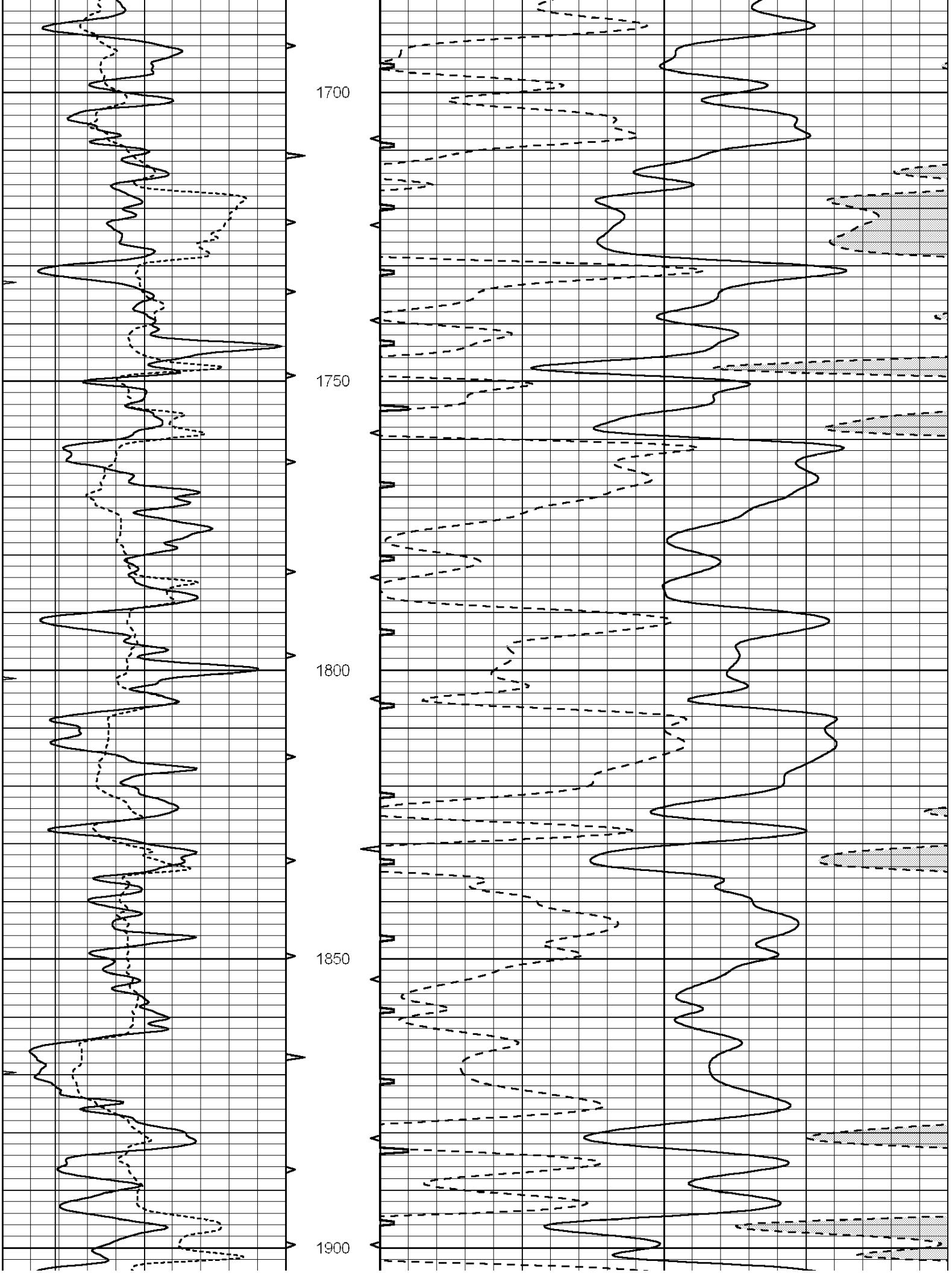
1700
1750
1800
1850
1900

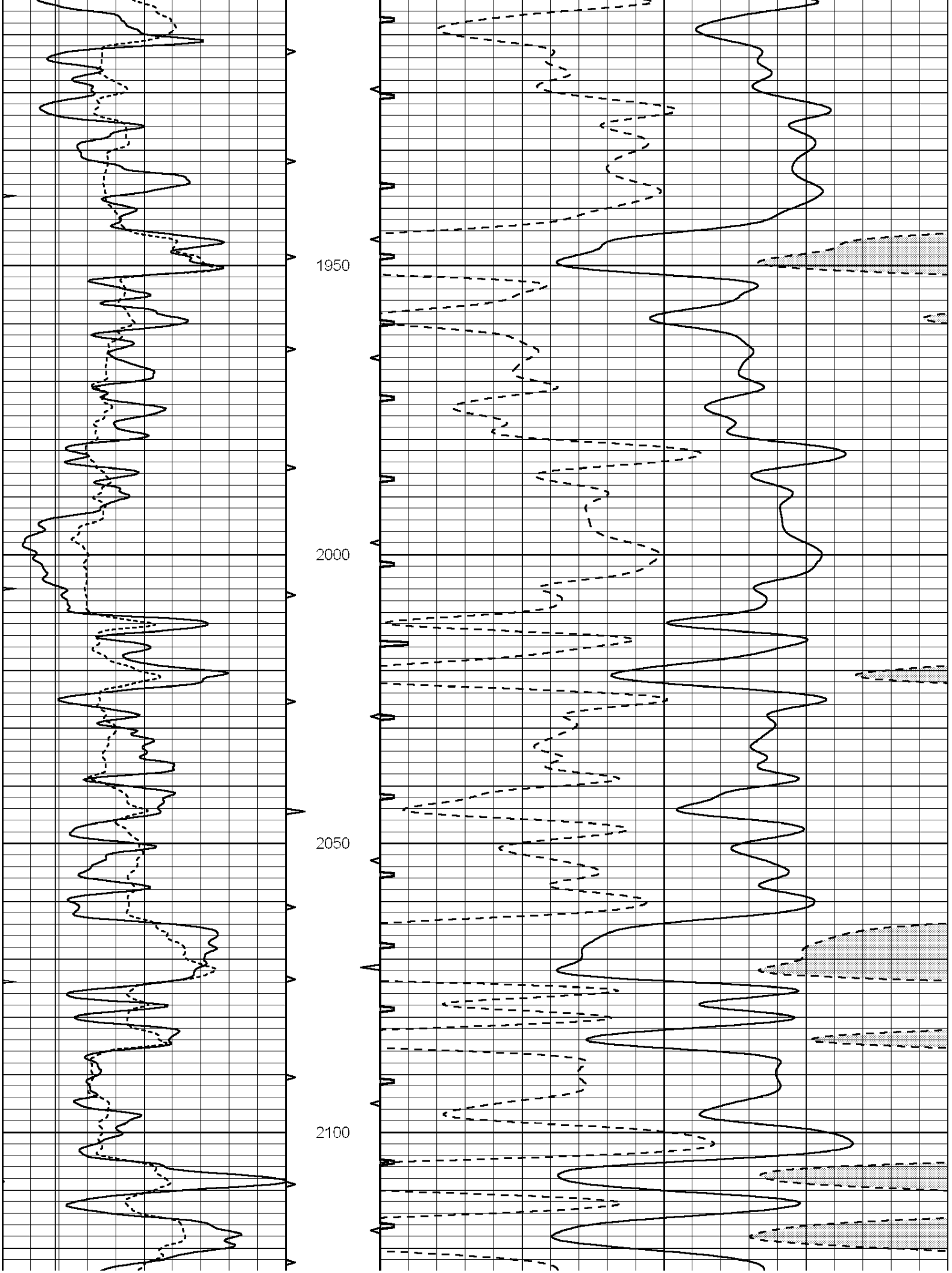
1950
2000
2050
2100

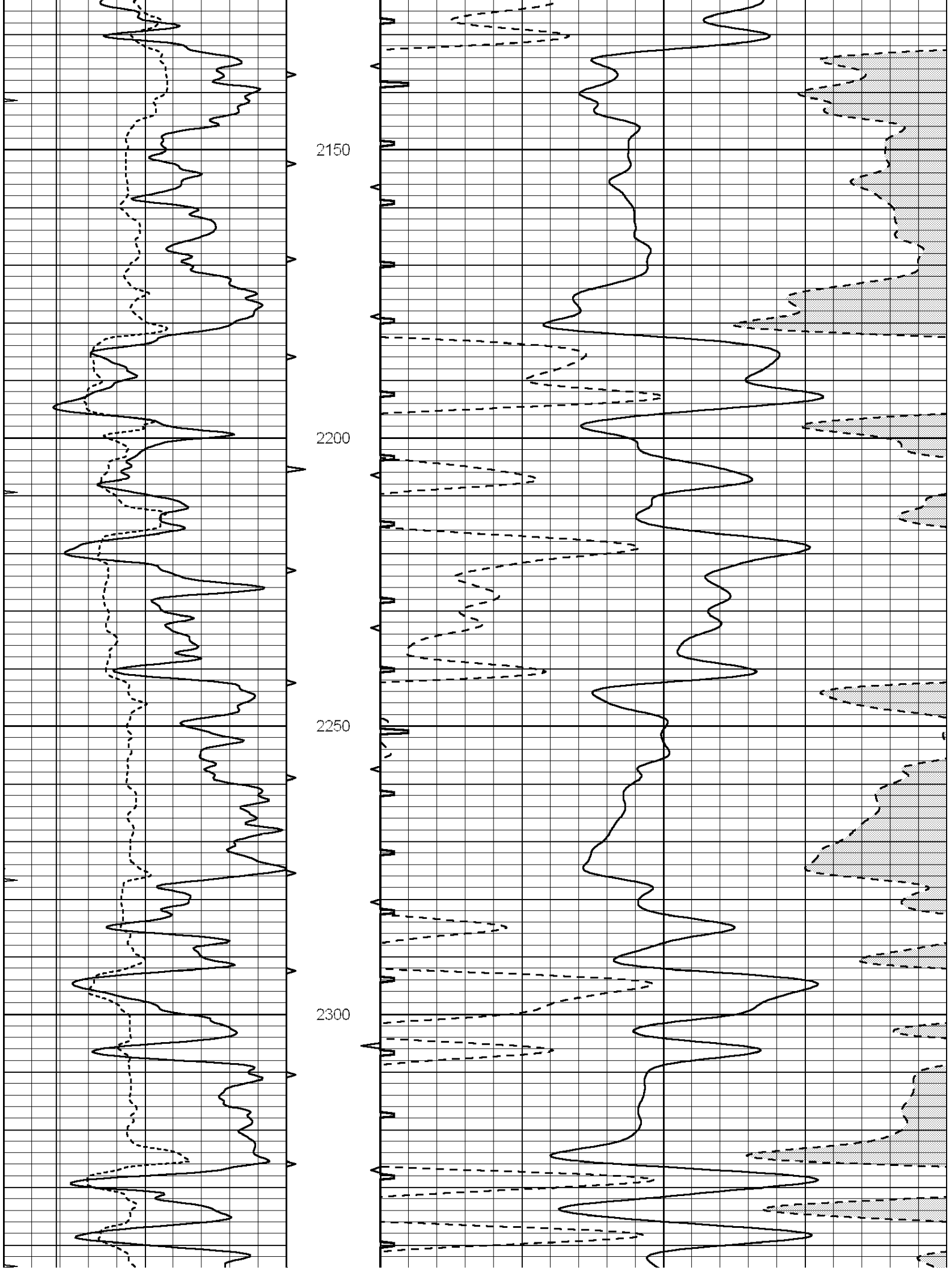
2150
2200
2250
2300

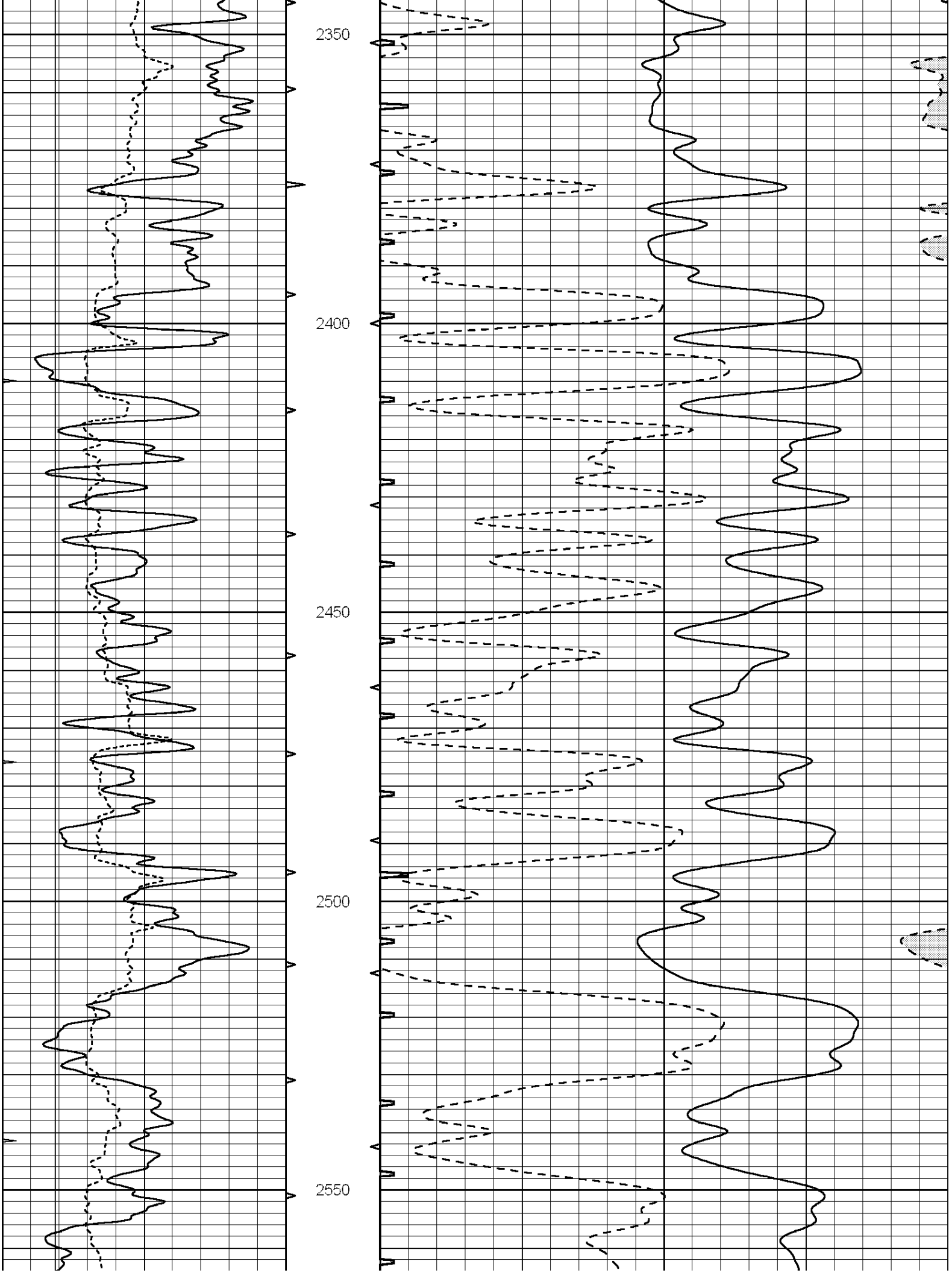
2350
2400
2450
2500
2550

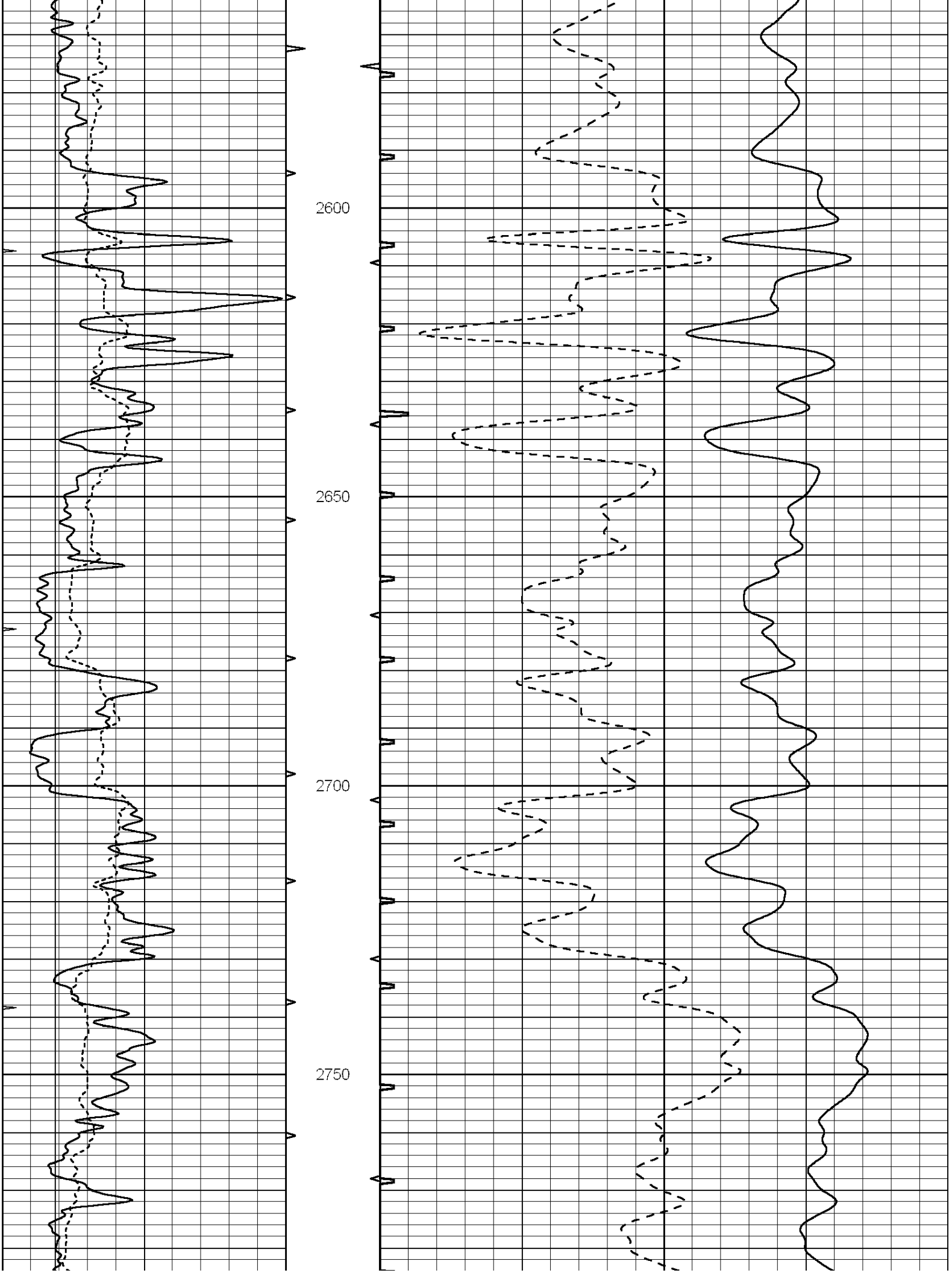
2600
2650
2700
2750

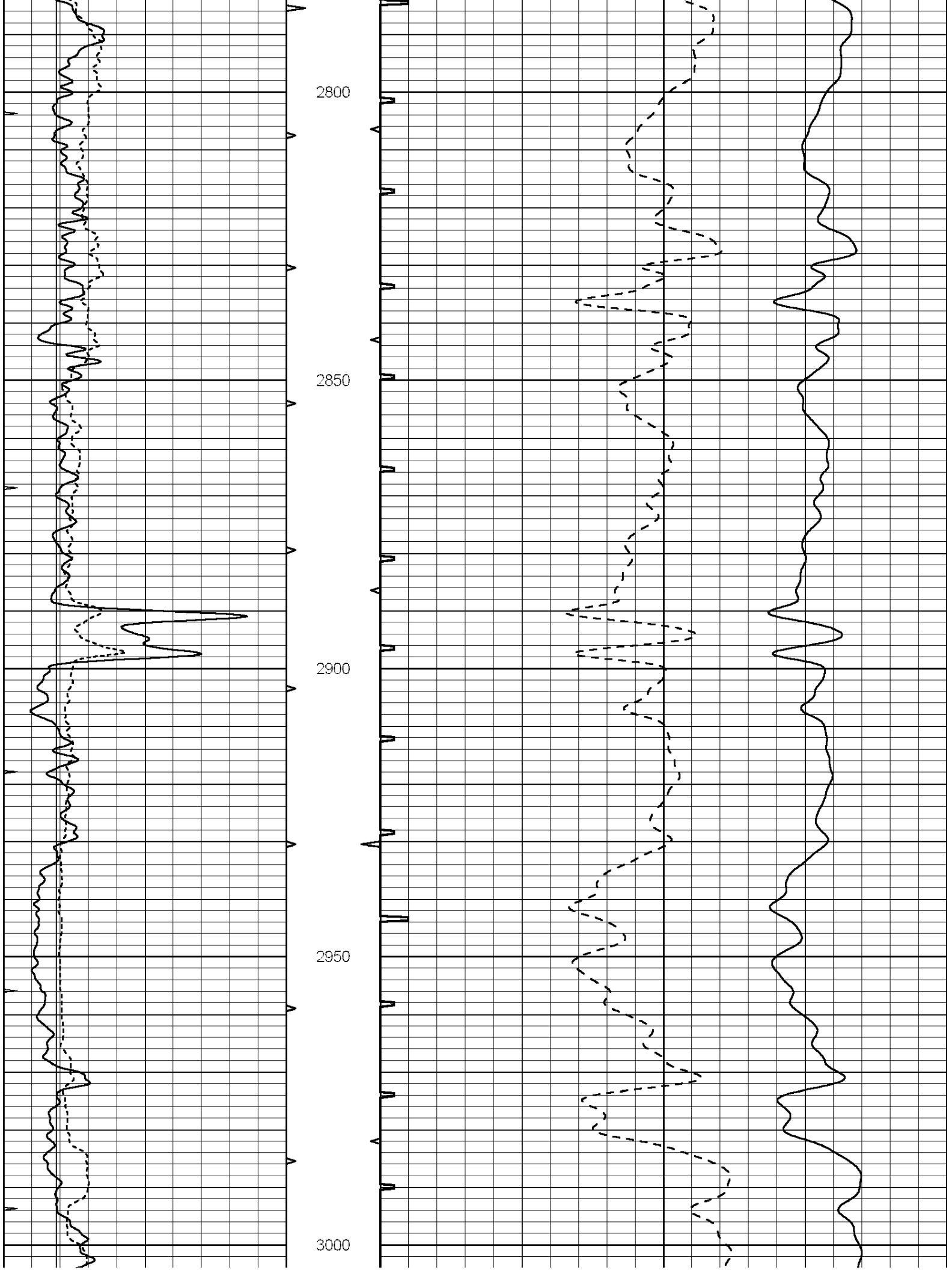
2800
2850
2900
2950
3000

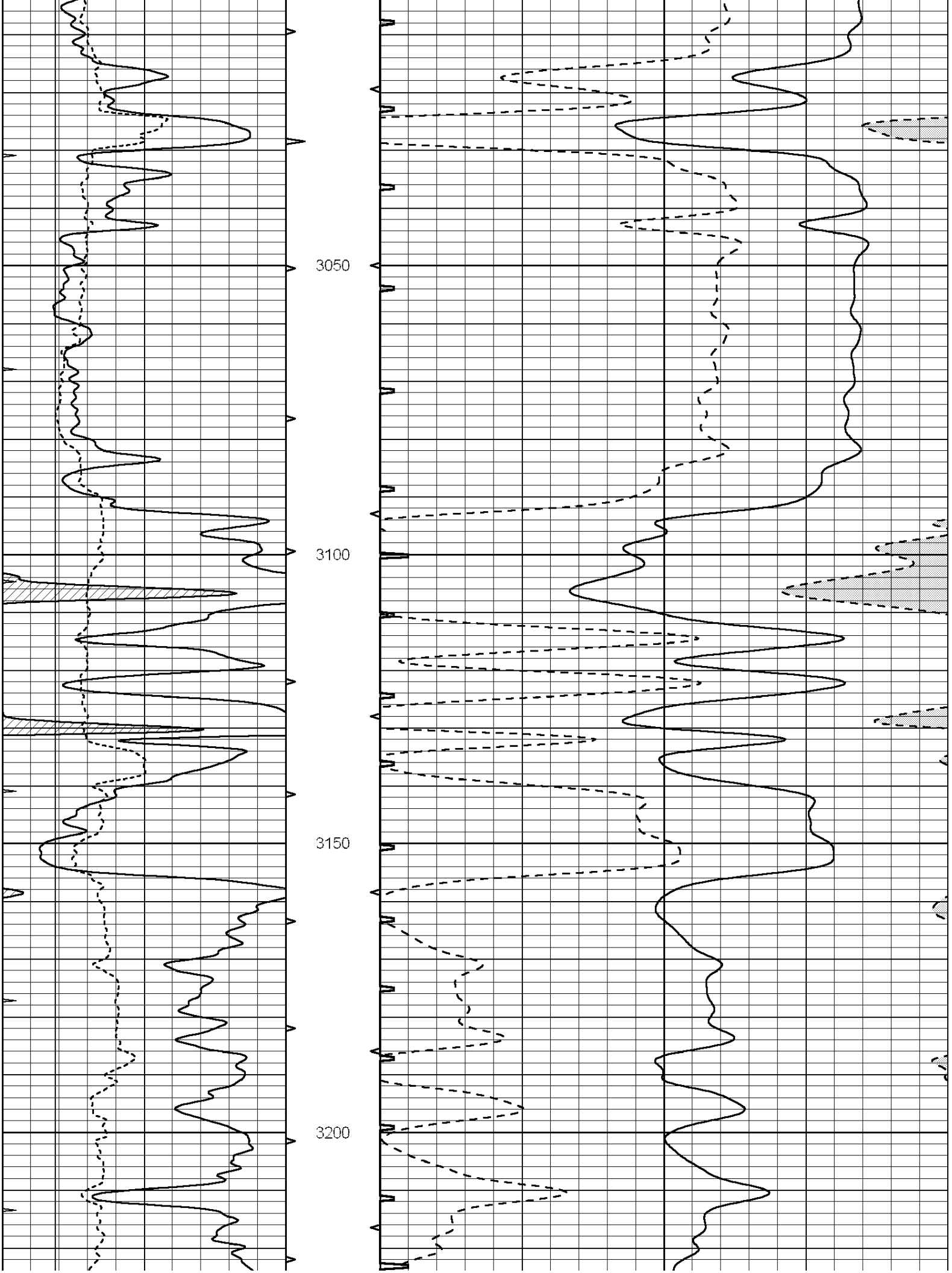
3050
3100
3150
3200

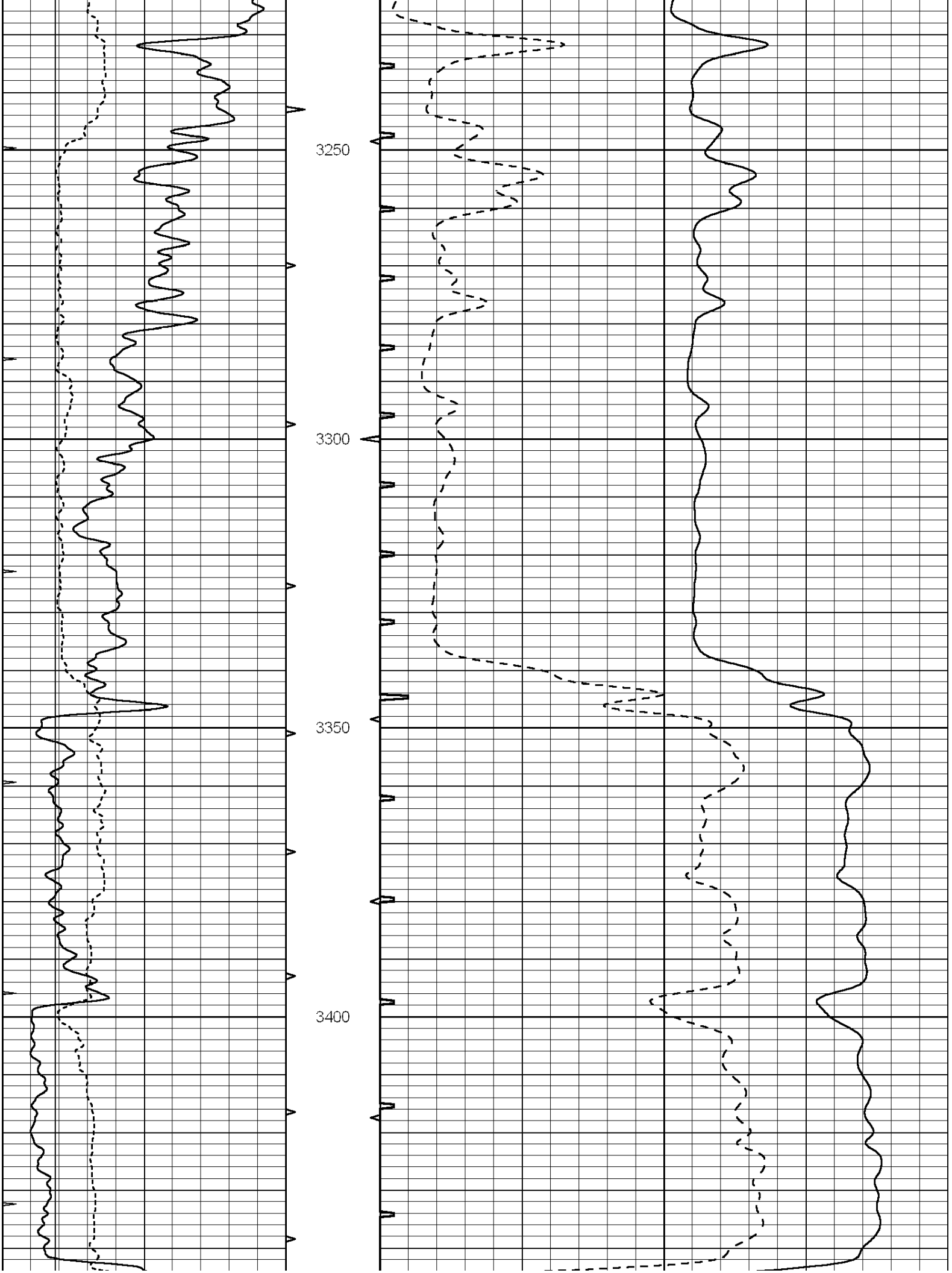
3250
3300
3350
3400

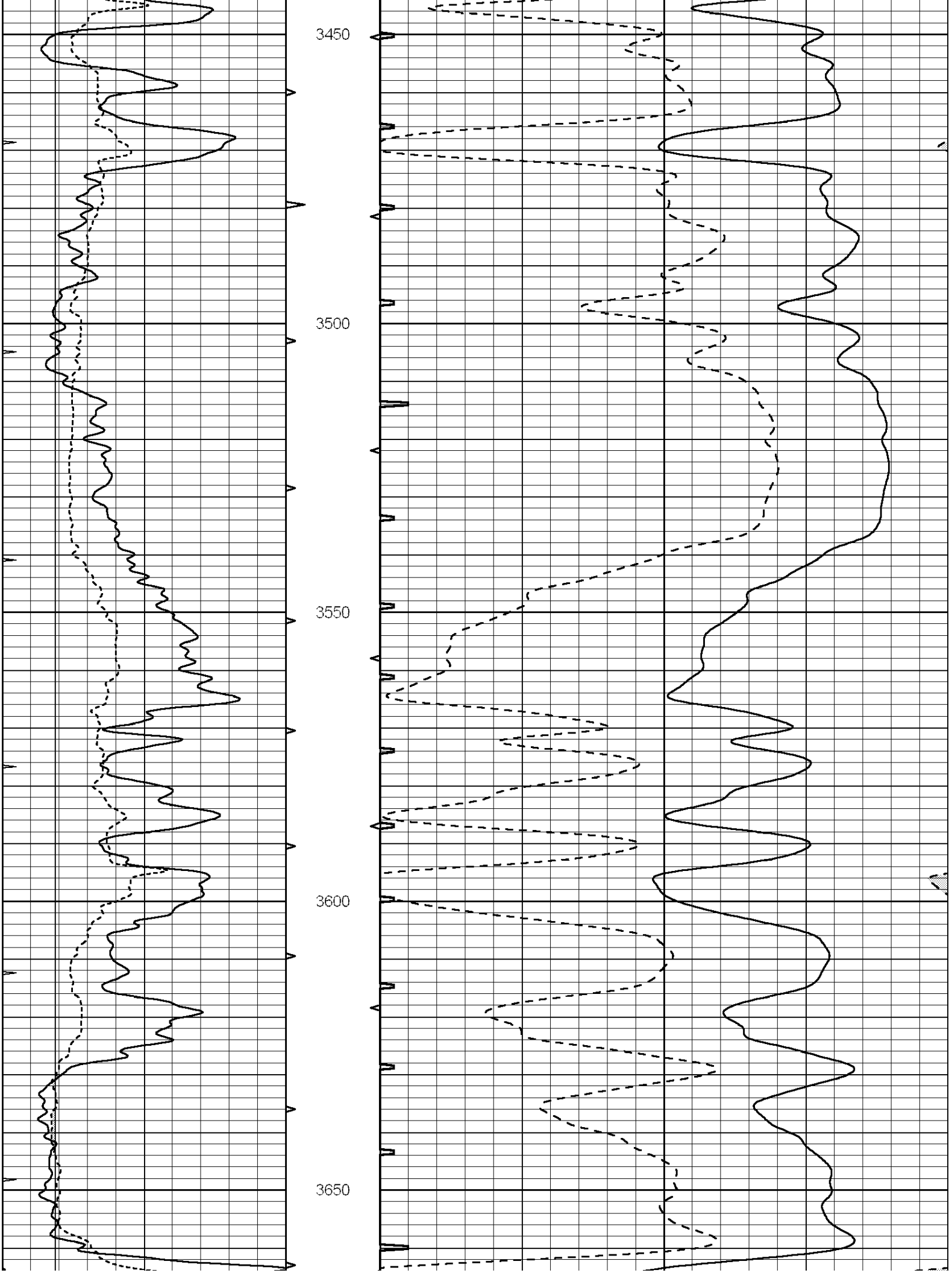
3450
3500
3550
3600
3650

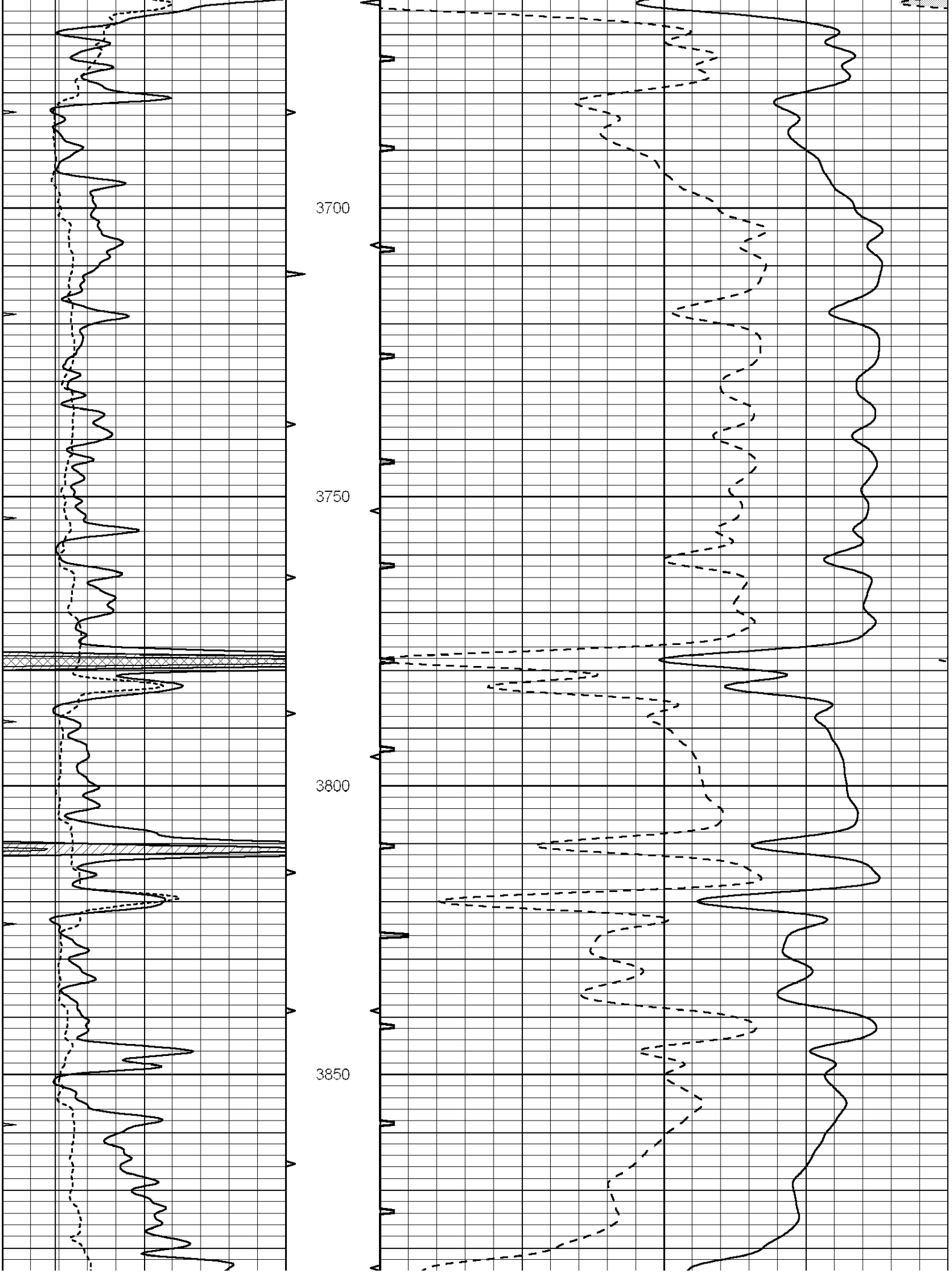
3700
3750
3800
3850

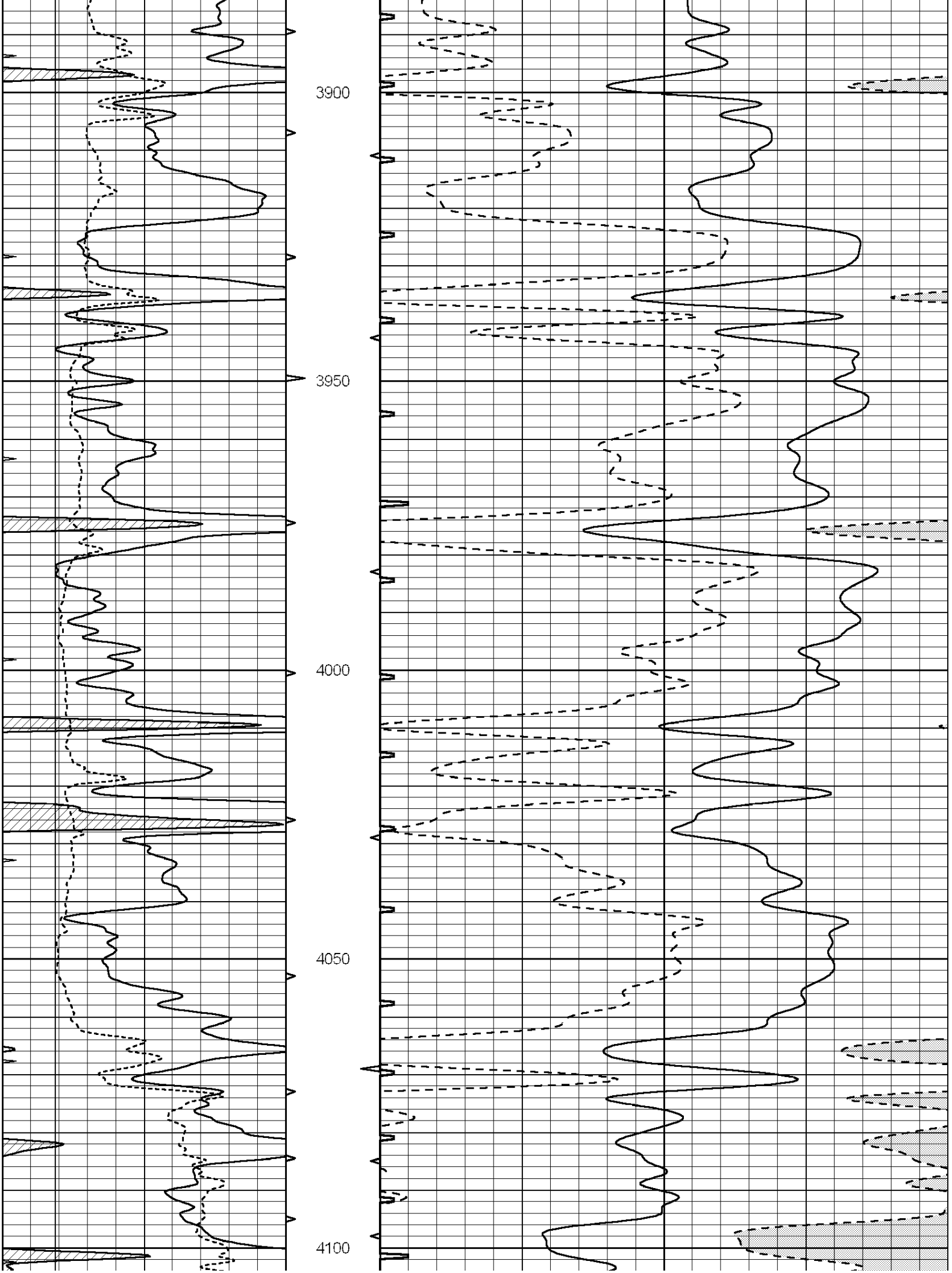
3900
3950
4000
4050
4100

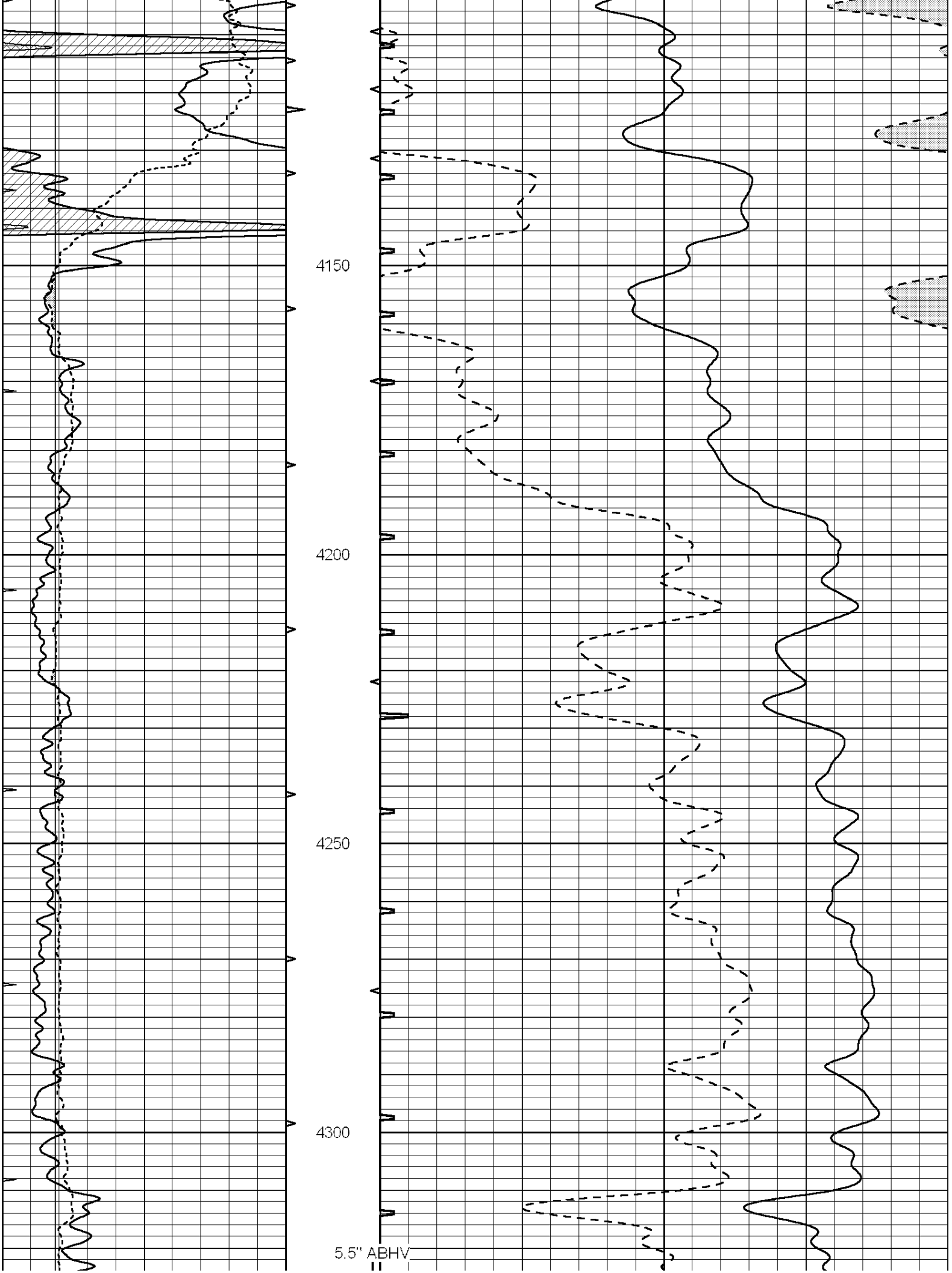
4150
4200
4250
4300
5.5" ABHV

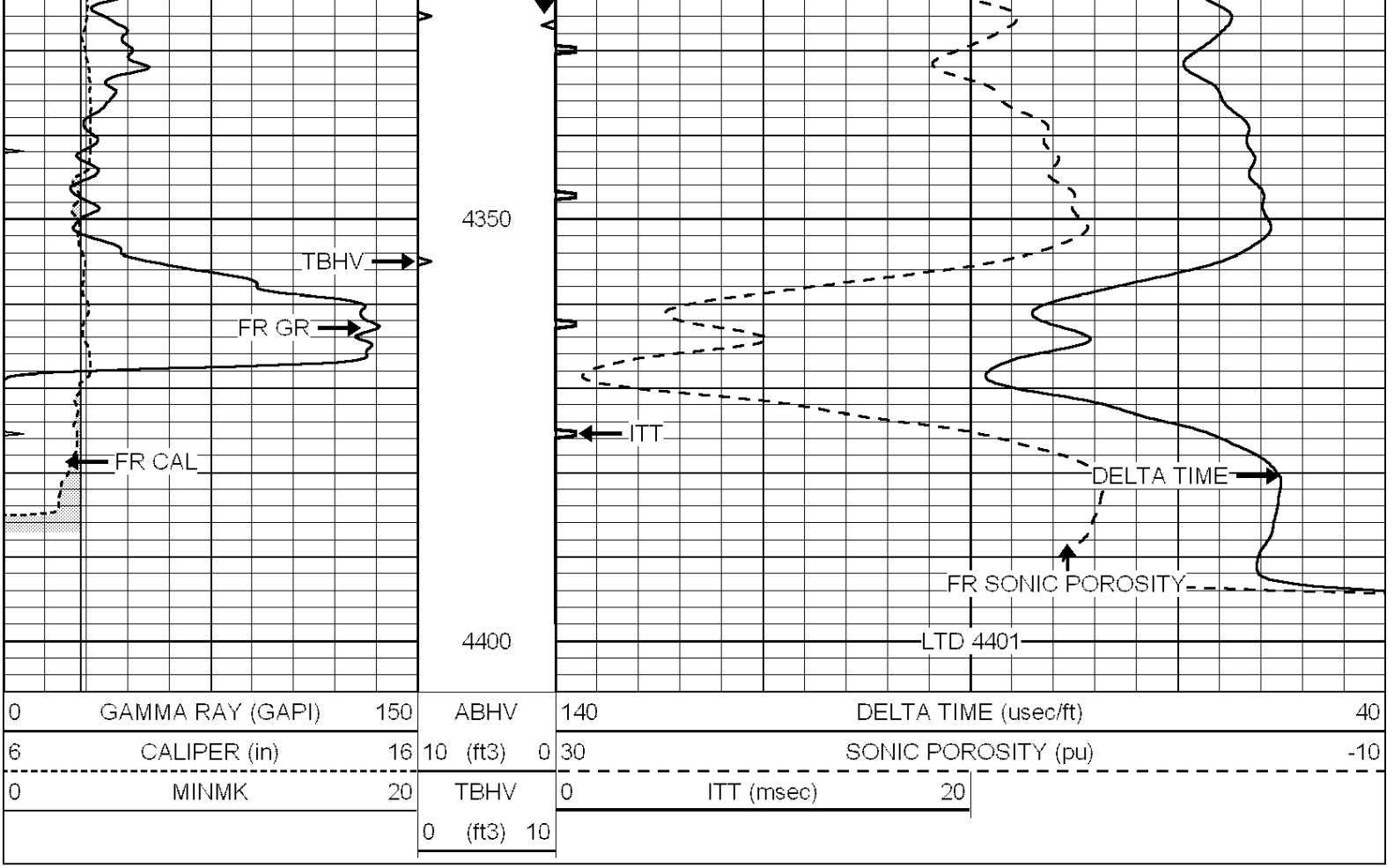

NABORS
COMPLETION & PRODUCTION SERVICES CO.

REPEAT SECTION

Database File:	010918pe.db
Dataset Pathname:	pass5.2
Presentation Format:	slt
Dataset Creation:	Wed Jun 05 20:44:16 2013
Charted by:	Depth in Feet scaled 1:240

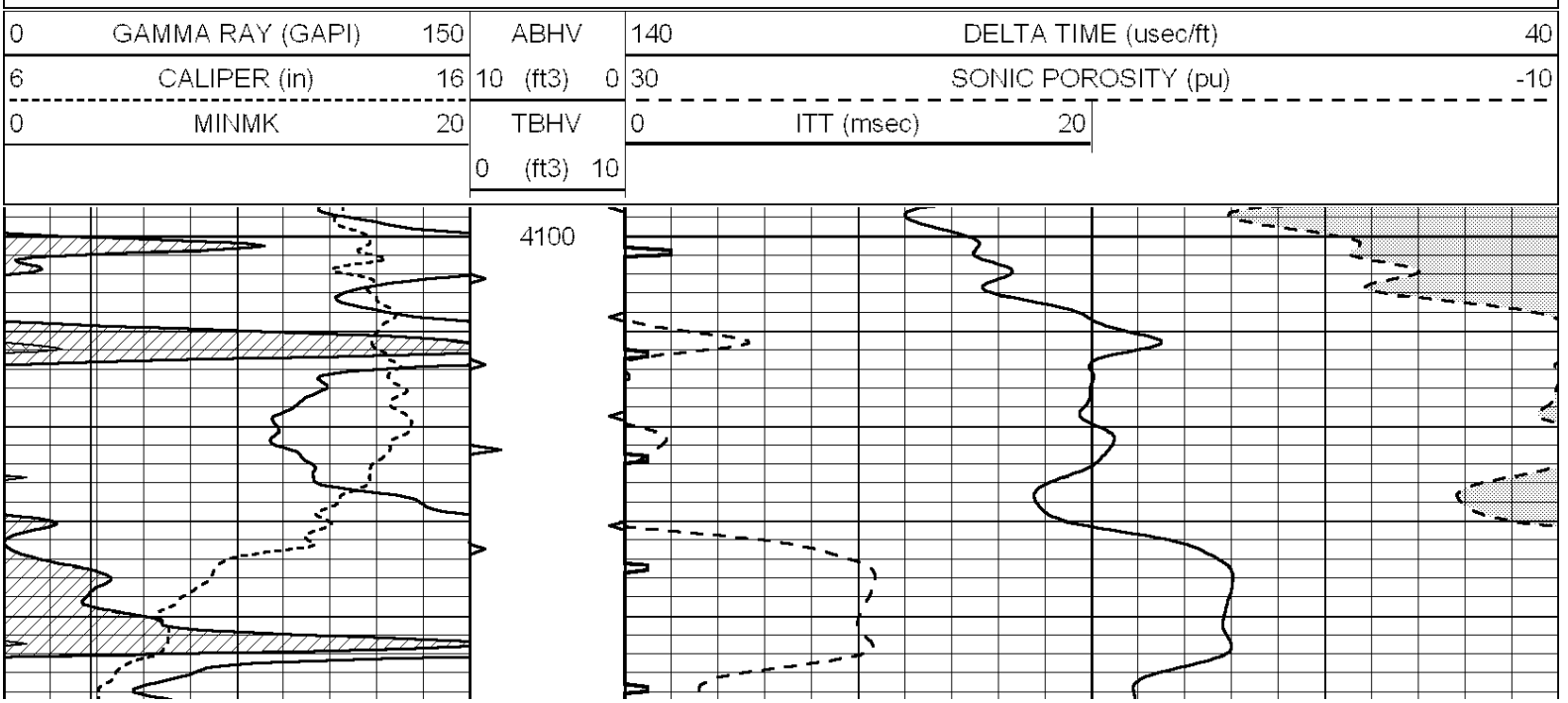

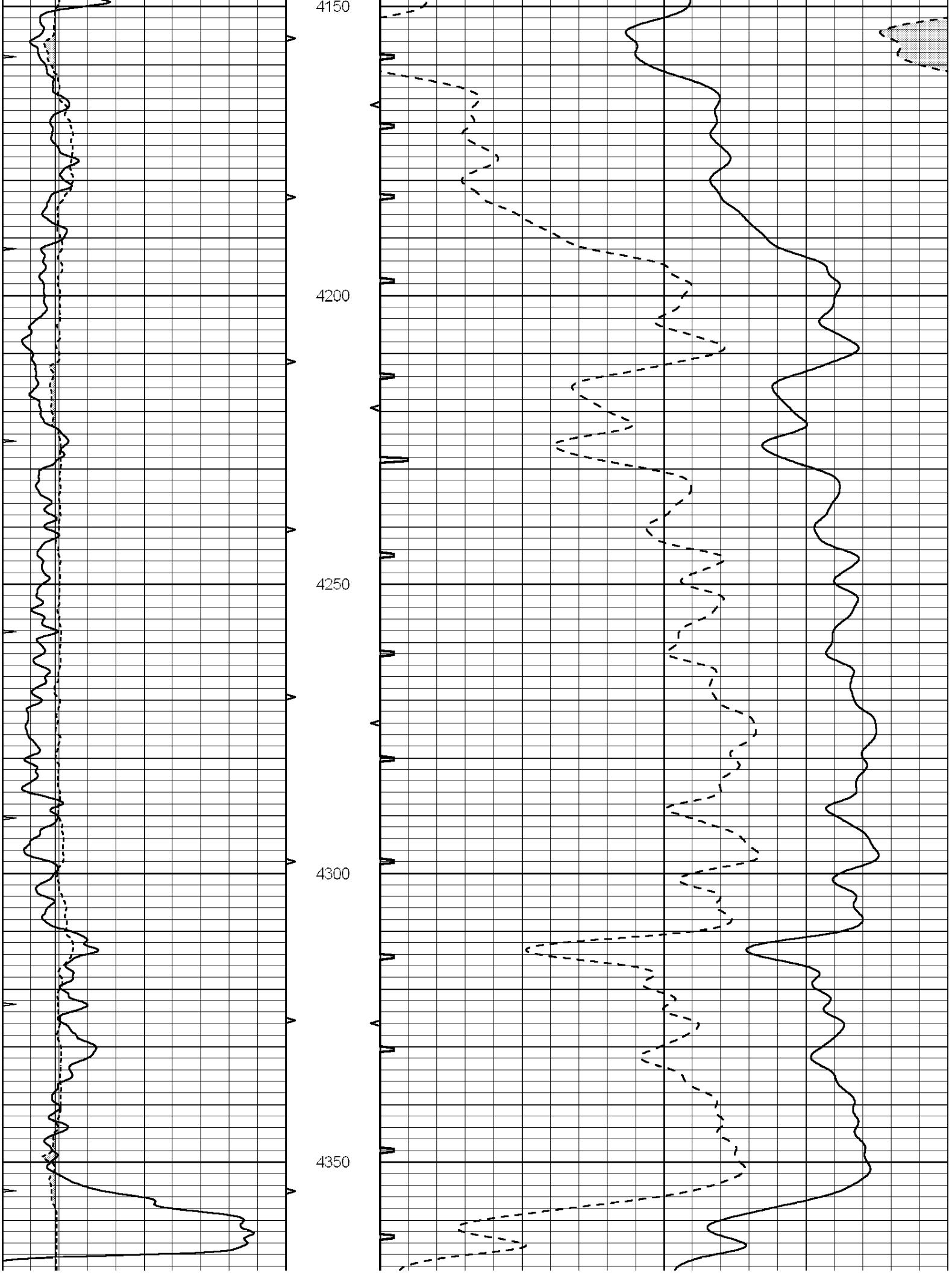
4150
4200
4250
4300
4350

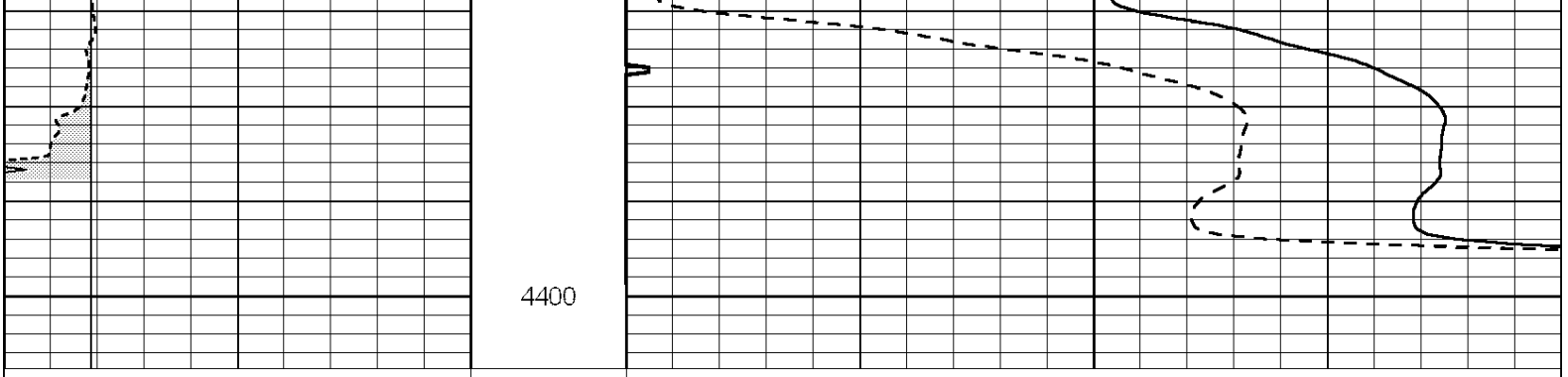

0	GAMMA RAY (GAPI)	150	ABHV	140	DELTA TIME (usec/ft) 40
6	CALIPER (in)	16	10 (ft3) 0	30	SONIC POROSITY (pu) -10
0	MINMK	20	TBHV	0	ITT (msec) 20
			0 (ft3) 10		