MIDWEST SURVEYS
LOGGING - PERFORATING - CONSULTING SERVICES
P.O. Box 68, Osawatomie, KS 66064
913 / 755 - 2128

GAMMA RAY / NEUTRON / CCL

File No.

API # 15-111-20,492

Company Trimble & Maclaskey Oil, LLC
Well Rosillon No.- 19
Field Bradfield
County Lyon State Kansas

Location 1043' FSL & 458' FEL
NW-NE-SE-SE

Sec. 24 Twp. 21s Rge. 10e

Other Services
Perforate

Permanent Datum GL Elevation 1210'
Log Measured From GL
Drilling Measured From KB 8' from GL

Elevation
K.B. 1218'
D.F. NA
G.L. 1210'

Date	01-09-2014		
Run Number	One		
Depth Driller	2615.0		
Depth Logger	2603.5		
Bottom Logged Interval	2602.5		
Top Log Interval	1000.0		
Fluid Level	Full		
Type Fluid	Water		
Density / Viscosity	NA		
Salinity - PPM Cl	NA		
Max Recorded Temp	NA		
Estimated Cement Top	0.0		
Equipment No. Location	107 Osawatomie		
Recorded By	Steve Windisch		
Witnessed By	Randy Trimble		

RUN	BORE-HOLE RECORD			CASING RECORD			
No.	BIT	FROM	TO	SIZE	WGT.	FROM	TO
One	12.25"	0.0	100.0	8.625"	23.0#	0.0	100.0
Two	7.875"	100.0	2615.0	5.50"	14.0#	0.0	2606.0

<<< Fold Here >>>

All interpretations are opinions based on inferences from electrical or other measurements and we cannot and do not guarantee the accuracy or correctness of any interpretation, and we shall not, except in the case of gross or willful negligence on our part, be liable or responsible for any loss, costs, damages, or expenses incurred or sustained by anyone resulting from any interpretation made by any of our officers, agents or employees. These interpretations are also subject to our general terms and conditions set out in our current Price Schedule.

Comments

Drilling Contractor :
Gulick Drilling, Inc

Database File: rosillon19.db
Dataset Pathname: pass1
Presentation Format: gr-n-ccl
Dataset Creation: Thu Jan 09 15:01:46 2014 by Log SCH 111116
Charted by: Depth in Feet scaled 1:240

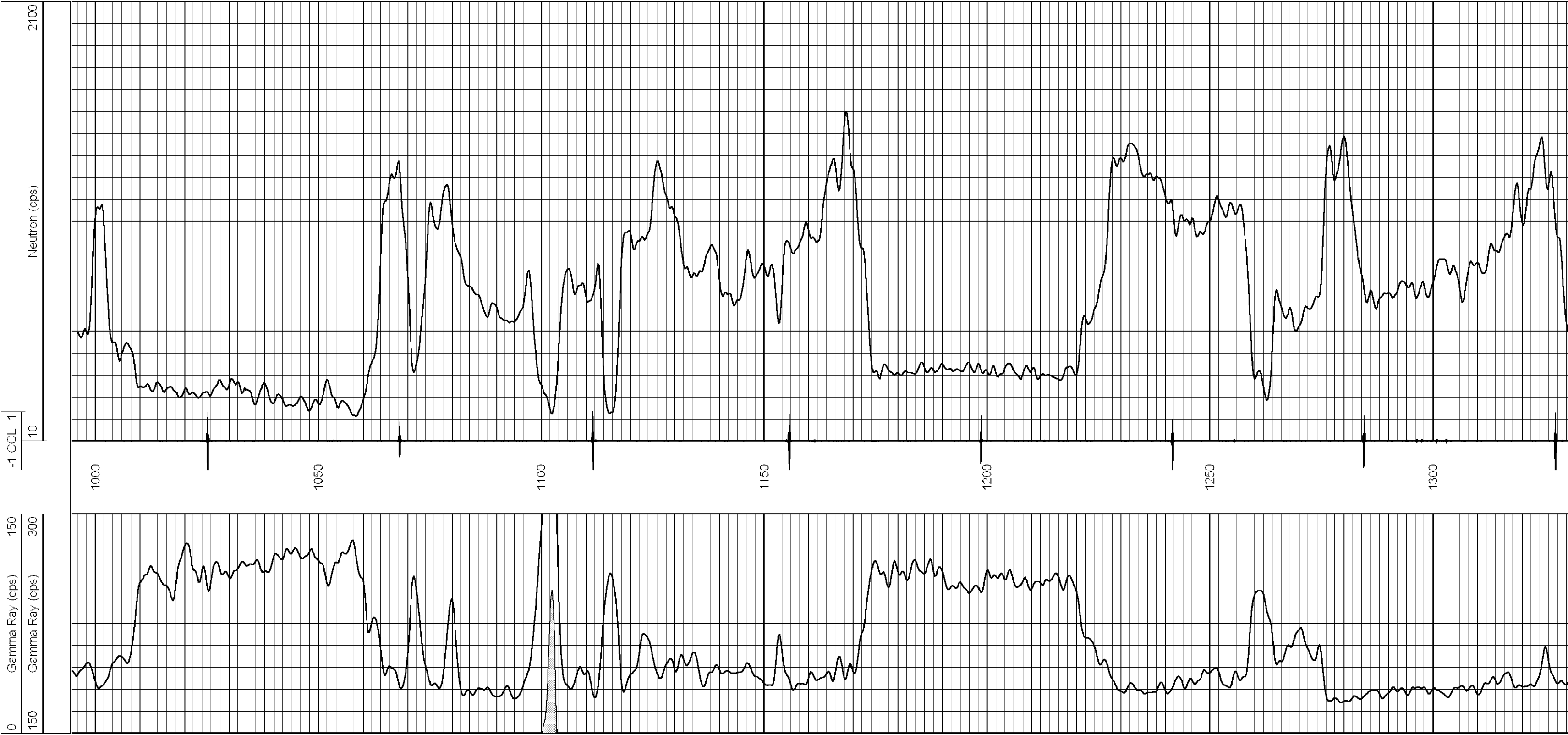

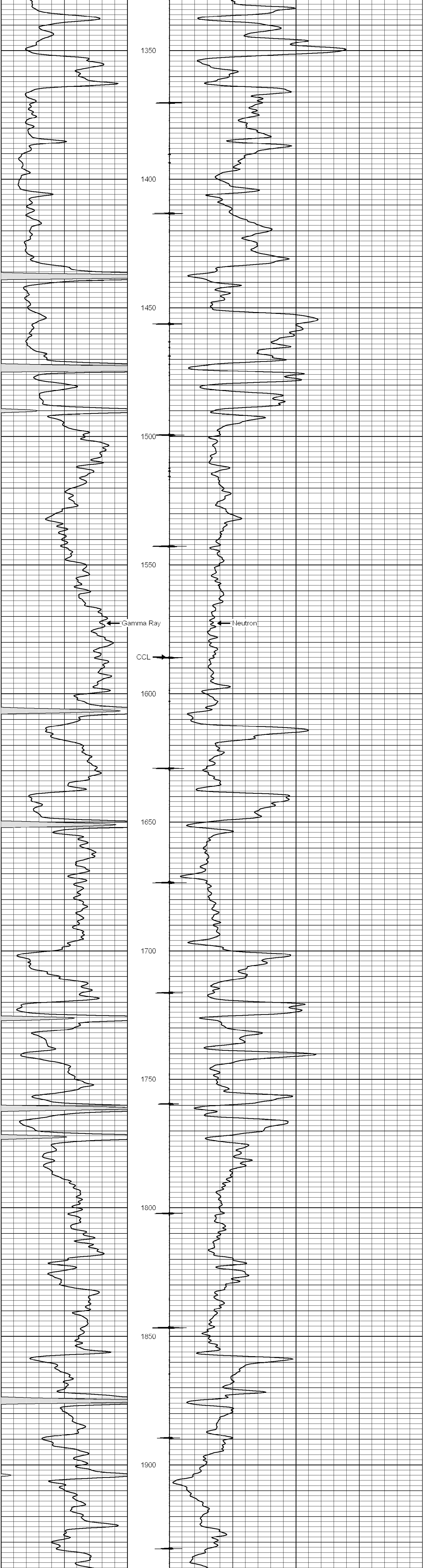

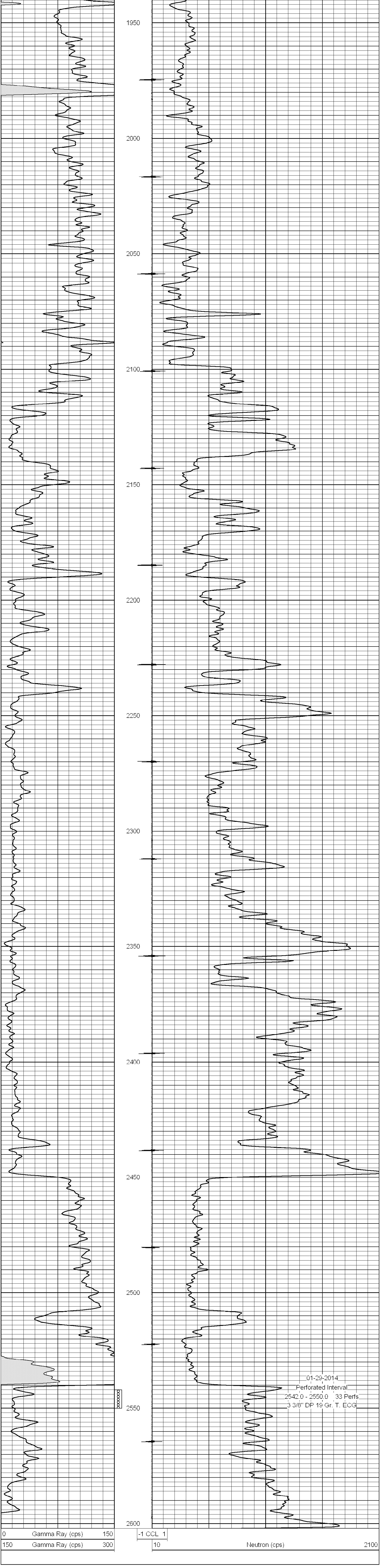

01-29-2014
Perforated Interval
2542.0 - 2550.0 33 Perfs
3 3/8" DP 19 Gr. T. ECG