MIDWEST SURVEYS
LOGGING - PERFORATING - CONSULTING SERVICES
P.O. Box 68, Osawatomie, KS 66064
913 / 755 - 2128

GAMMA RAY / NEUTRON / CCL

File No.

API # 15-111-20,489

Company Trimble & Maclaskey Oil, LLC
Well Rosillon No.- 17
Field Bradfield
County Lyon State Kansas
Location 330' FNL & 330' FEL
NE-NE-NE
Sec. 25 Twp. 21s Rge. 10e

Other Services
Perforate

Permanent Datum	GL	Elevation	1227'
Log Measured From	GL		
Drilling Measured From	KB 8' from GL		

Elevation
K.B. 1235'
D.F. NA
G.L. 1227'

Date		01-09-2014			
Run Number		One			
Depth Driller		2605.0			
Depth Logger		2586.7			
Bottom Logged Interval		2585.7			
Top Log Interval		1000.0			
Fluid Level		Full			
Type Fluid		Water			
Density / Viscosity		NA			
Salinity - PPM Cl		NA			
Max Recorded Temp		NA			
Estimated Cement Top		0.0			
Equipment No.	Location	107	Osawatomie		
Recorded By		Steve Windisch			
Witnessed By		Randy Trimble			

RUN	BORE-HOLE RECORD			CASING RECORD			
No.	BIT	FROM	TO	SIZE	WGT.	FROM	TO
One	12.25"	0.0	100.0	8.625"	23.0 #	0.0	100.0
Two	7.875"	100.0	2605.0	5.50"	14.0 #	0.0	2592.0

<<< Fold Here >>>

All interpretations are opinions based on inferences from electrical or other measurements and we cannot and do not guarantee the accuracy or correctness of any interpretation, and we shall not, except in the case of gross or willful negligence on our part, be liable or responsible for any loss, costs, damages, or expenses incurred or sustained by anyone resulting from any interpretation made by any of our officers, agents or employees. These interpretations are also subject to our general terms and conditions set out in our current Price Schedule.

Comments

Drilling Contractor :
Gulick Drilling, Inc

Database File: rosillon17.db
Dataset Pathname: pass1
Presentation Format: gr-n-ccl
Dataset Creation: Thu Jan 09 10:41:59 2014 by Log SCH 111116
Charted by: Depth in Feet scaled 1:240

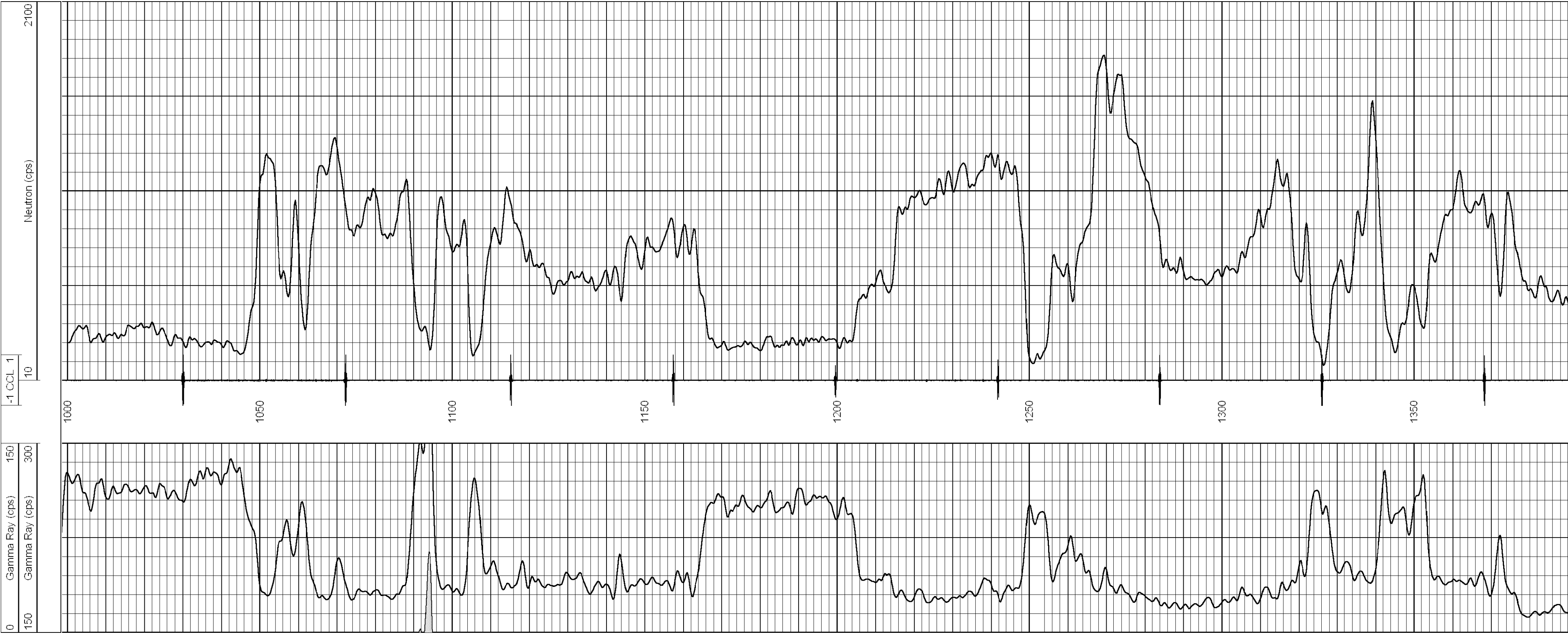

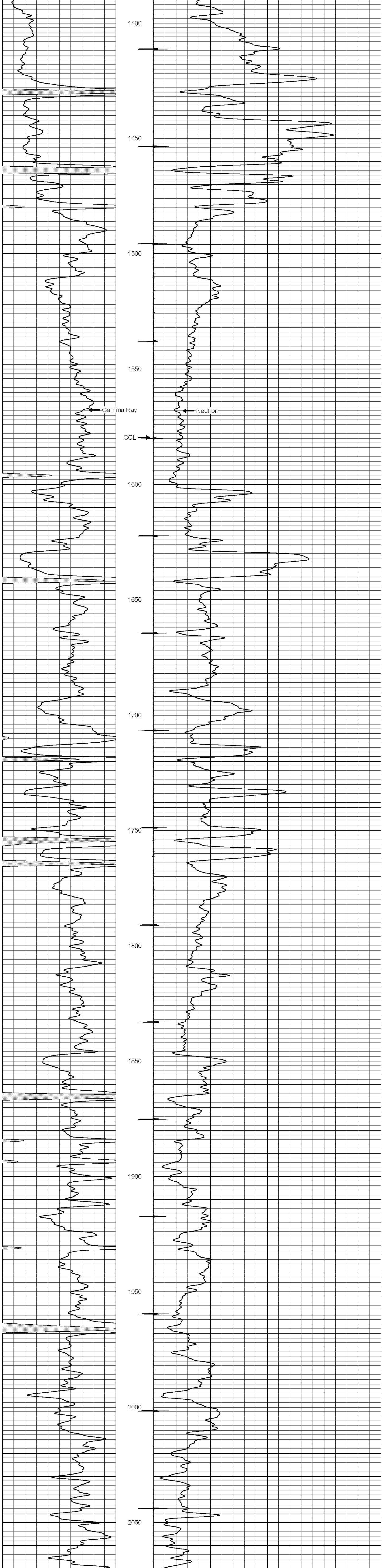

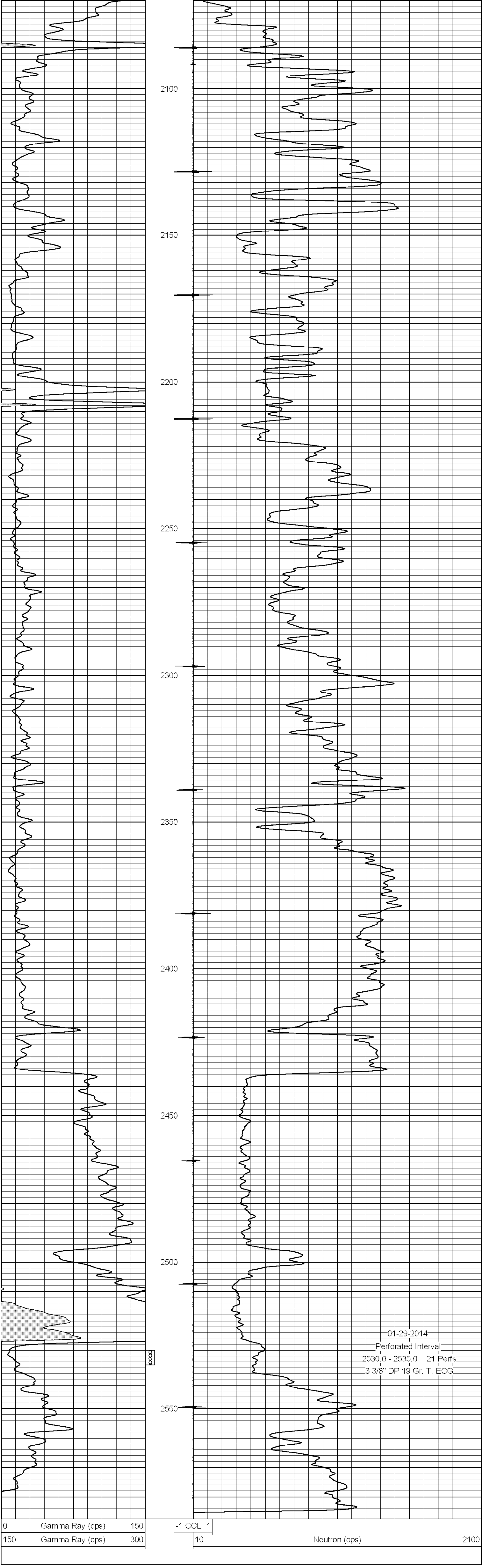

01-29-2014
Perforated Interval
2530.0 - 2535.0 21 Perfs
3 3/8" DP 19 Gr. T. ECG