



**COMPLETION
& PRODUCTION
SERVICES CO.**

**MICRO
LOG**

Company: TRANS-PACIFIC OIL CORP.
Well: FLEMING "A" #1-14
Field: WILDCAT
County: ROOKS
State: KANSAS

Company: TRANS-PACIFIC OIL CORPORATION
Well: FLEMING "A" #1-14
Field: WILDCAT
County: ROOKS
State: KANSAS

Location: API #: 15-163-24239-0000
1055' FSL & 1272' FEL
NW - NW - SE - SE
SEC 14 TWP 6S RGE 19W
Permanent Datum: GROUND LEVEL Elevation: 2110
Log Measured From: KELLY BUSHING 5' A.G.L.
Drilling Measured From: KELLY BUSHING
Other Services: CDL/CNL/PE DIL/SON
Elevation: K.B. 2115 D.F. 2113 G.L. 2110

Date	9/5/14		
Run Number	TWO		
Depth Driller	3775		
Depth Logger	3774		
Bottom Logged Interval	3756		
Top Log Interval	00		
Casing Driller	8 5/8"@217'		
Casing Logger	217'		
Bit Size	7 7/8"		
Type Fluid in Hole	CHEMICAL MUD	CHLORIDES 1,100 PPM	
Density / Viscosity	9.4/56		
pH / Fluid Loss	10.5/8.0		
Source of Sample	FLOWLINE		
Rim @ Meas. Temp	0.95@80F		
Rmf @ Meas. Temp	0.71@80F		
Rmc @ Meas. Temp	1.14@80F		
Source of Rmf / Rmc	MEASUREMENT		
Rim @ BHT	0.67@114F		
Time Circulation Stopped	2 HOURS		
Time Logger on Bottom			
Maximum Recorded Temperature	114F		
Equipment Number	4854		
Location	HAYS, KANSAS		
Recorded By	JEFF GRONEMEG		
Witnessed By	ALEX CHAPIN		

<<< Fold Here >>>

All interpretations are opinions based on inferences from electrical or other measurements and we cannot and do not guarantee the accuracy or correctness of any interpretation, and we shall not, except in the case of gross or willful negligence on our part, be liable or responsible for any loss, costs, damages, or expenses incurred or sustained by anyone resulting from any interpretation made by any of our officers, agents or employees. These interpretations are also subject to our general terms and conditions set out in our current Price Schedule.

Comments

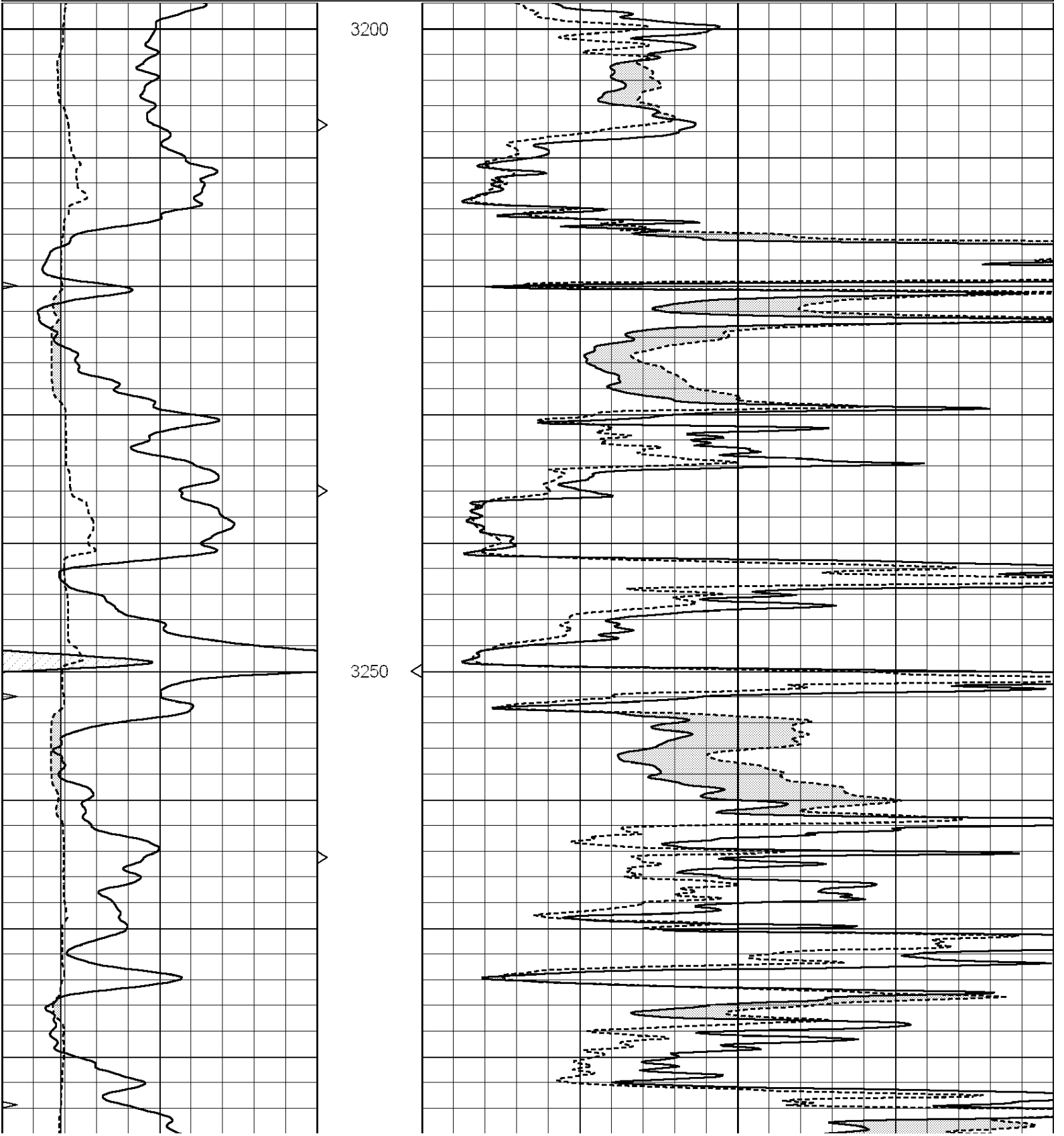
THANK YOU FOR USING "NABORS" HAYS, KANSAS (785) 628-6395
DIRECTIONS
STOCKTON, KS - 6 MILES WEST TO RD 12 - 6 MILES NORTH TO RD D
1/2 MILE WEST - NORTH INTO

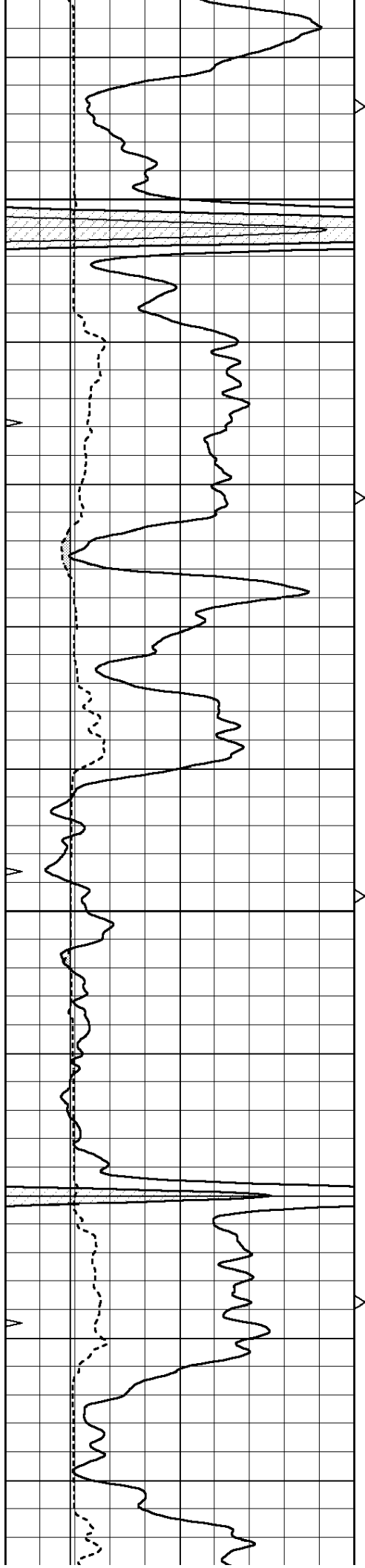


HIGH RESOLUTION

Database File: 25876pe.db
 Dataset Pathname: pass6.2.H
 Presentation Format: _micro
 Dataset Creation: Fri Sep 05 13:57:51 2014 by Calc SOC 120430
 Charted by: Depth in Feet scaled 1:120


0	GAMMA RAY (GAPI)	150	ABHV	0	MEL1.5 (Ohm-m)	40
6	CALIPER (in)	16	10 (ft3)	0	MEL2.0 (Ohm-m)	40
0	MINMK	20	TBHV			
			0 (ft3)	10		

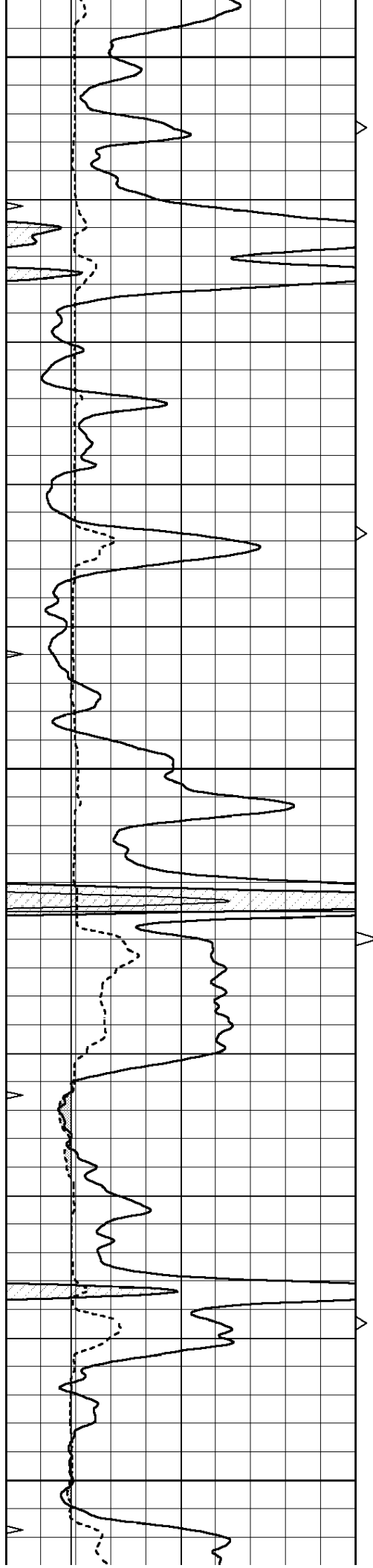




3300

3350

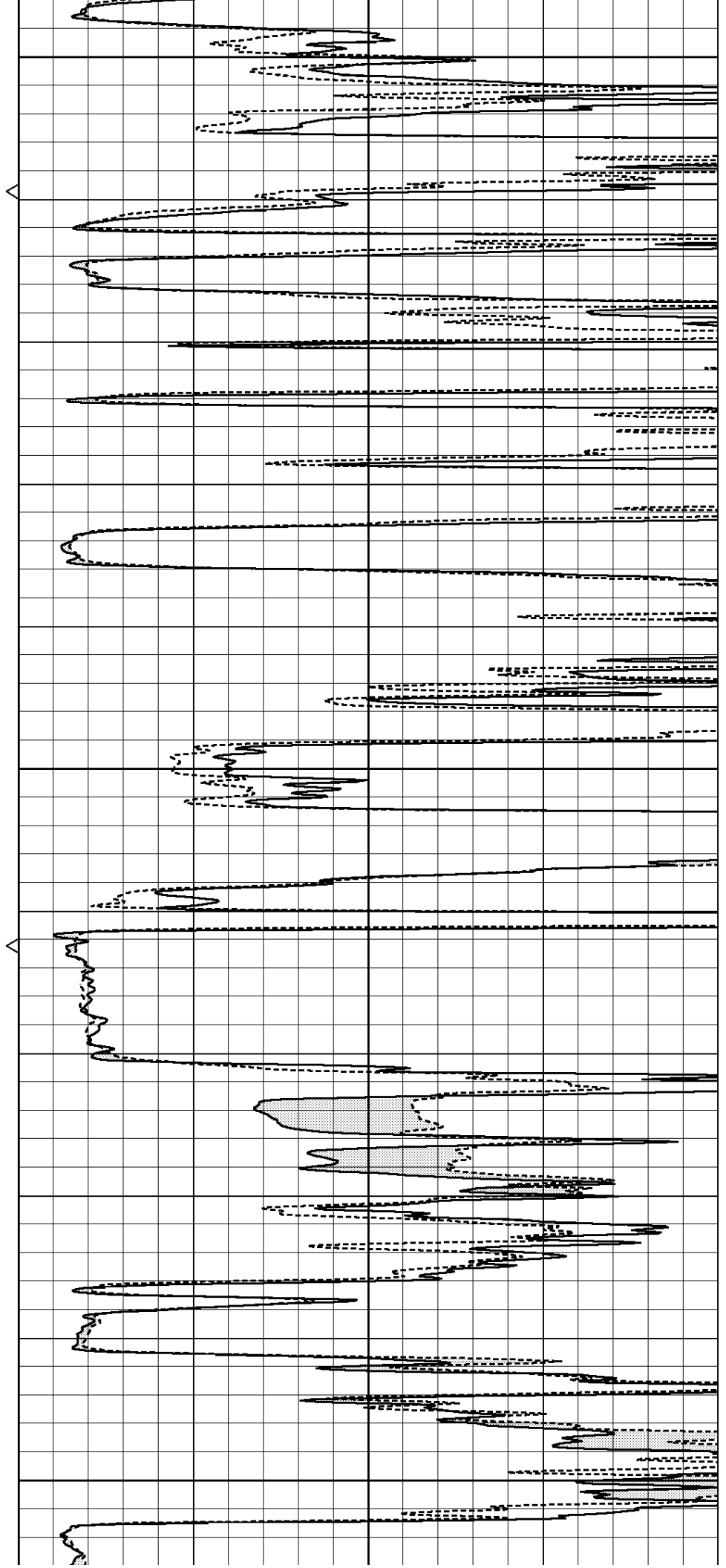


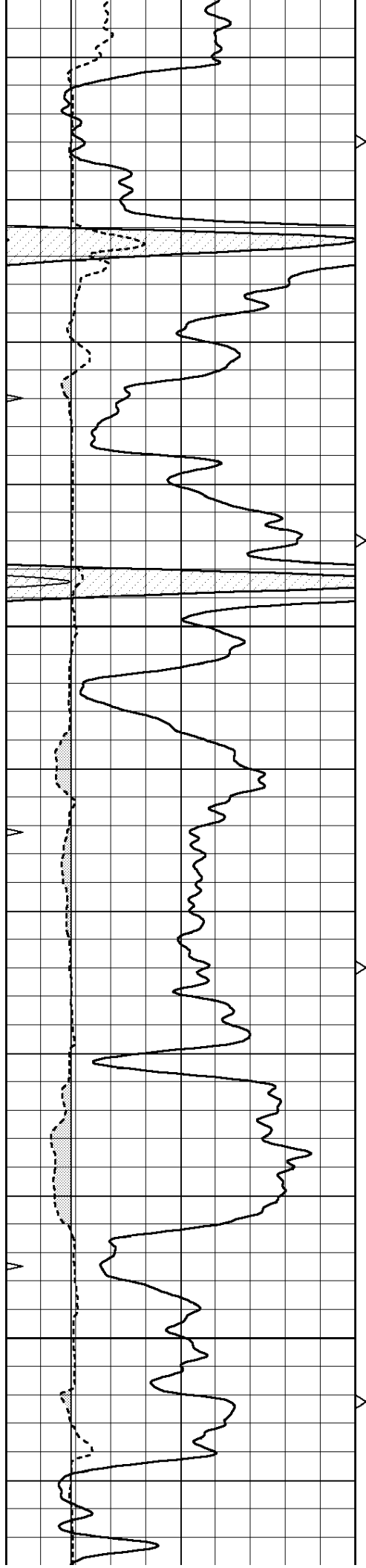


3400

3450

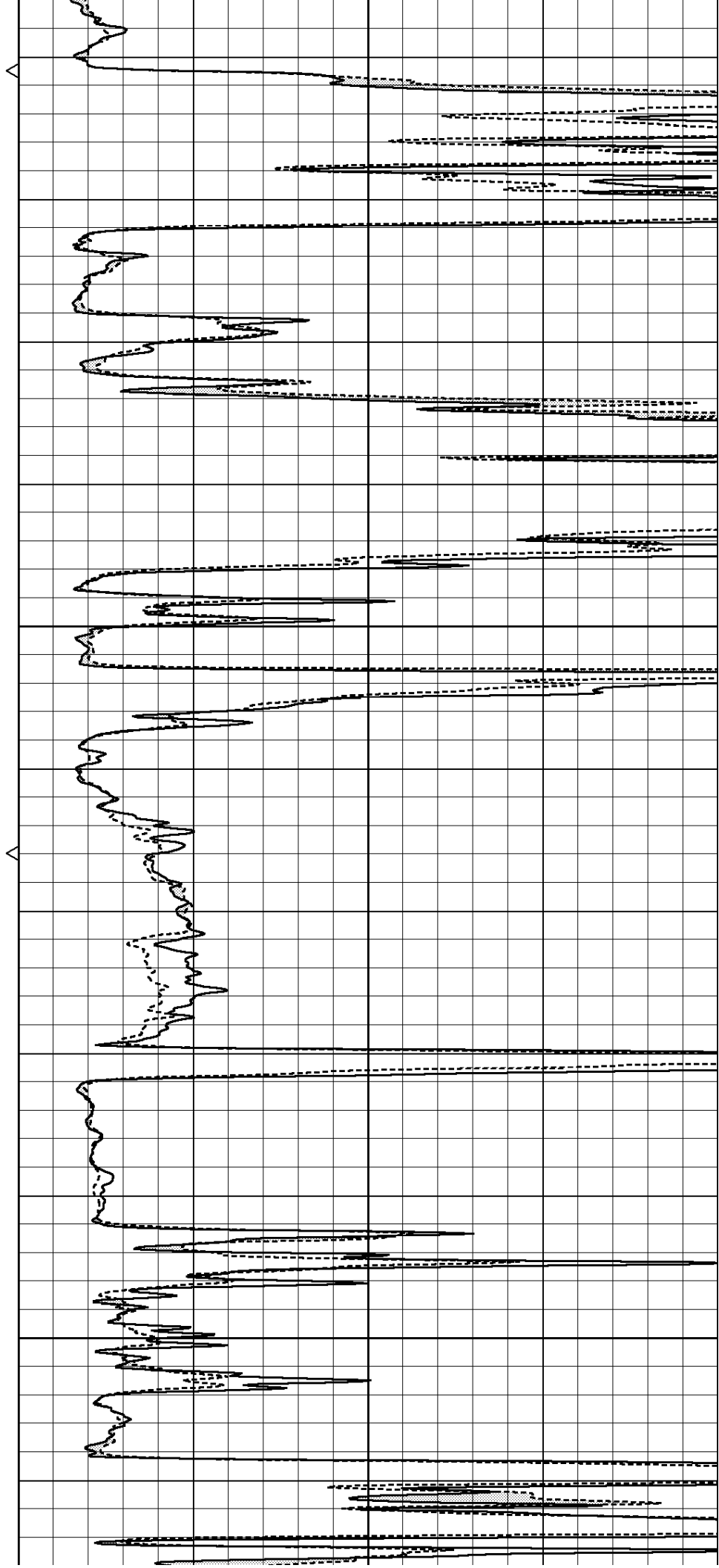
3500

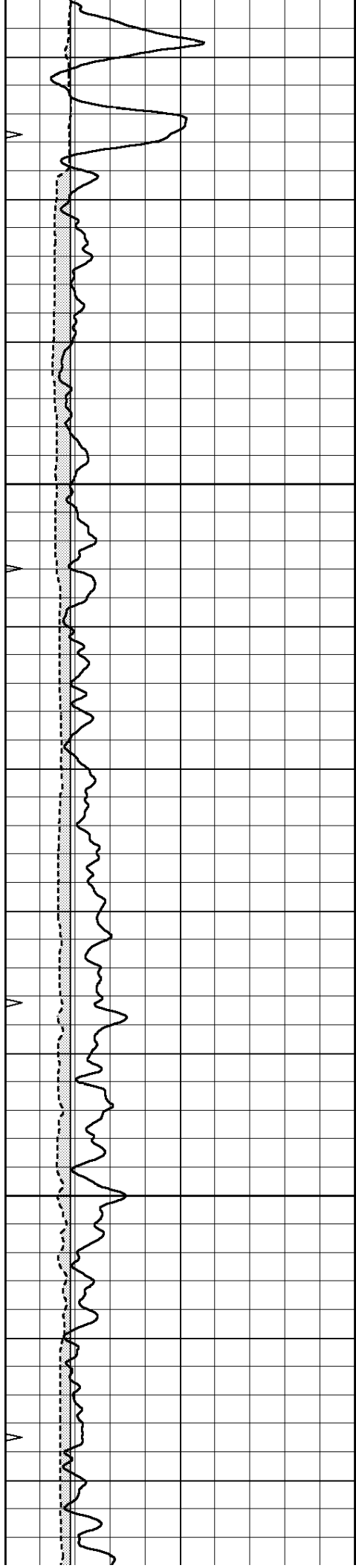




3550

3600



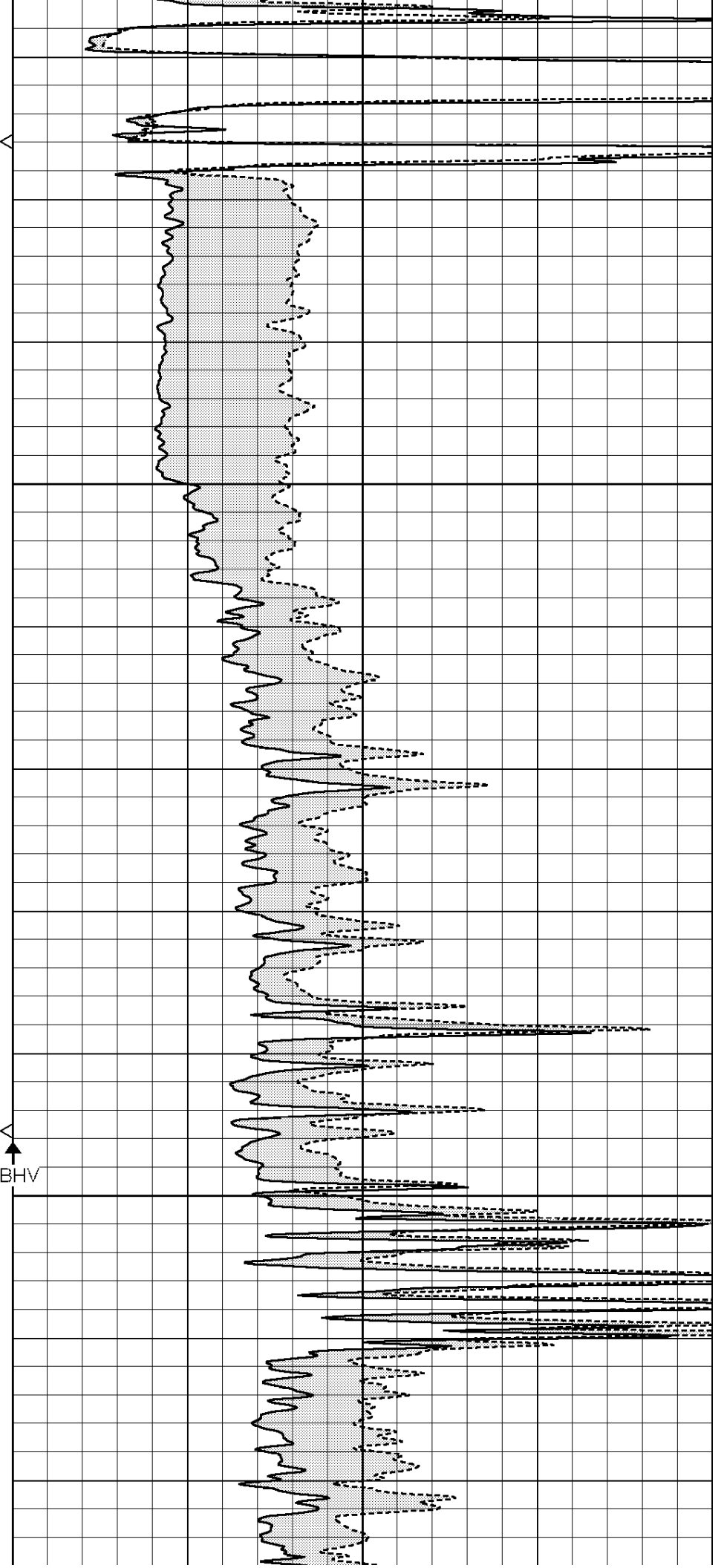


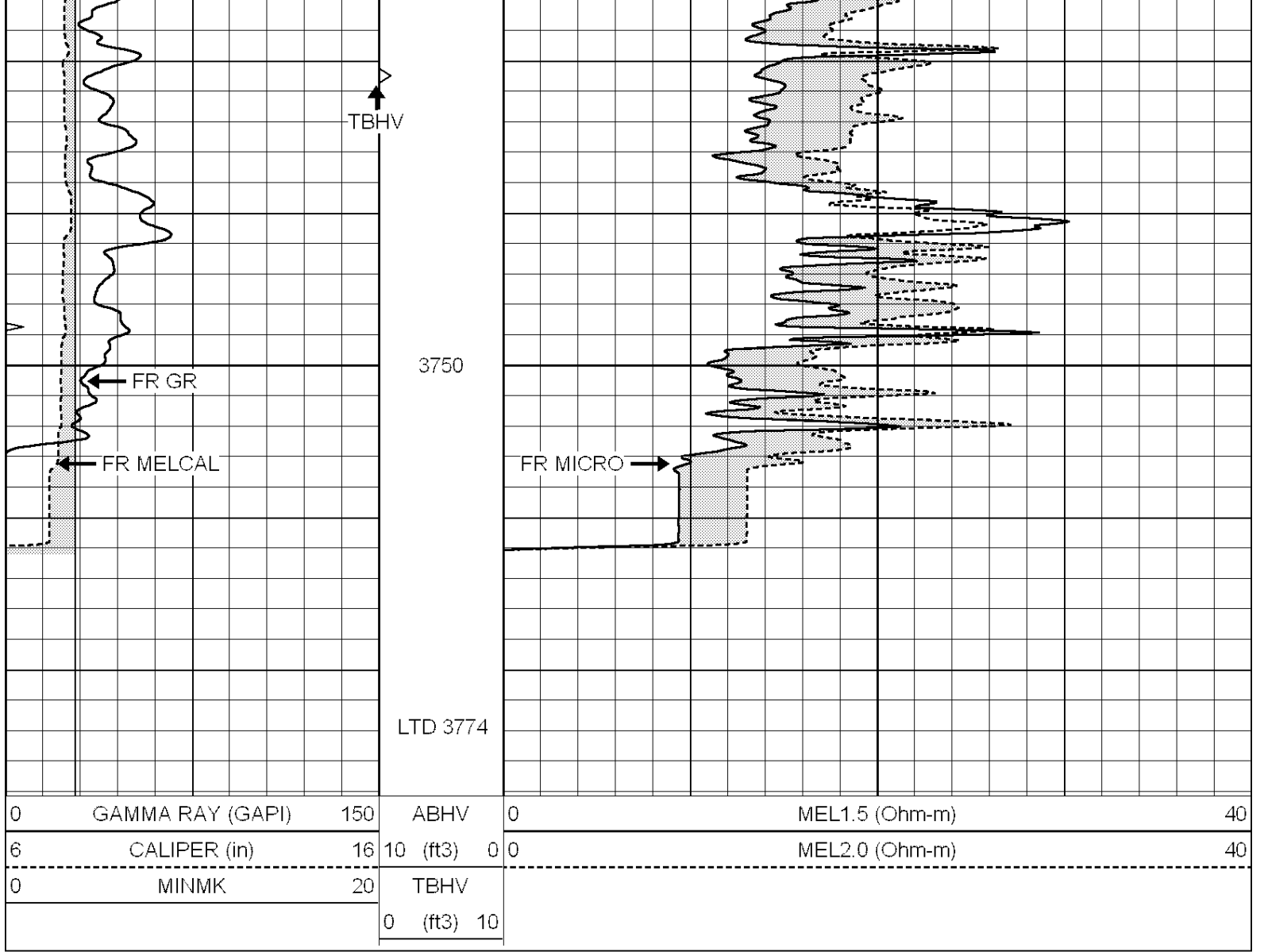
3650

3700

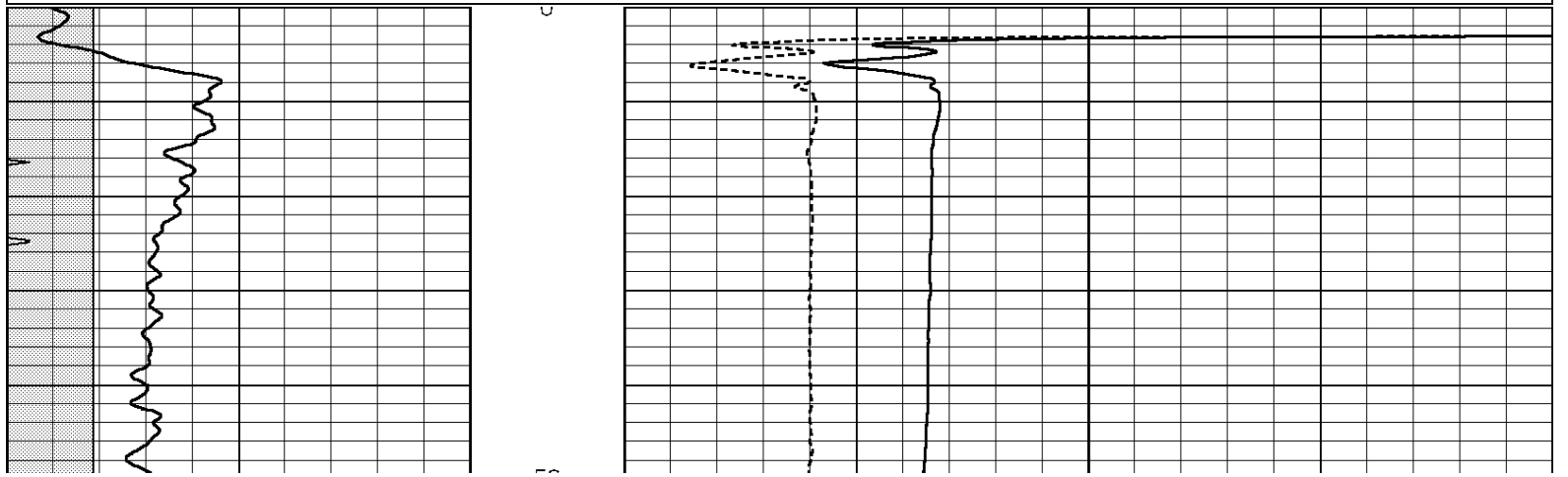
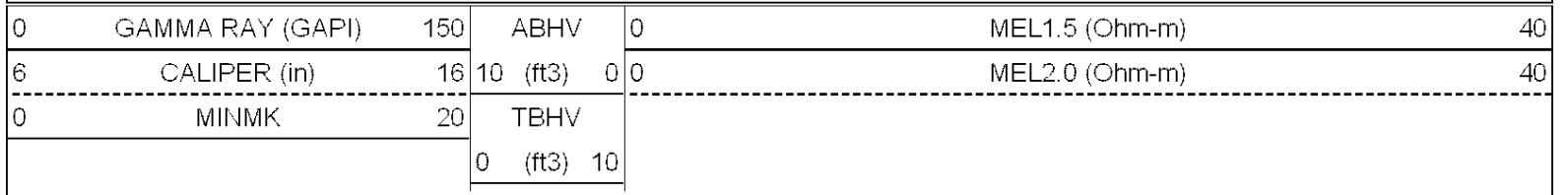
5.5" CSG

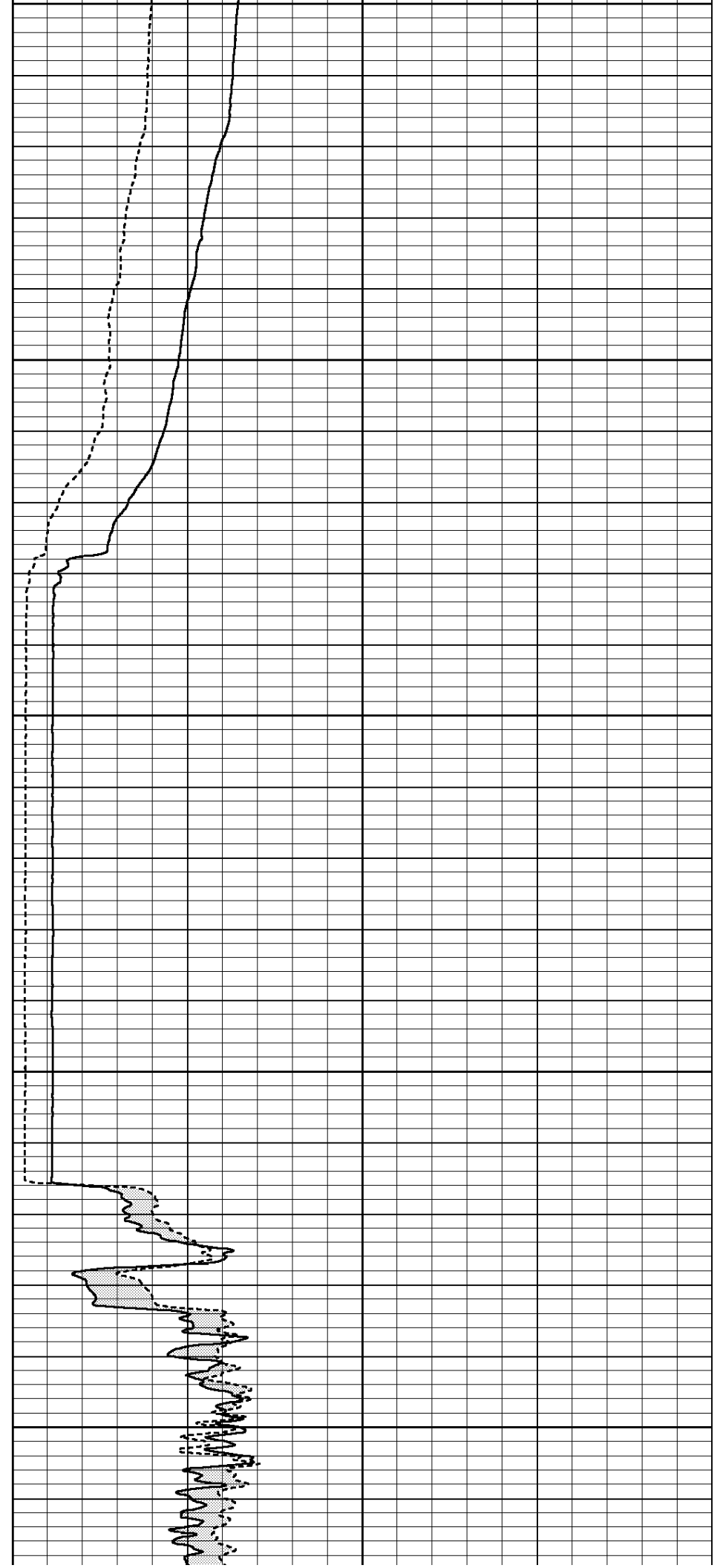
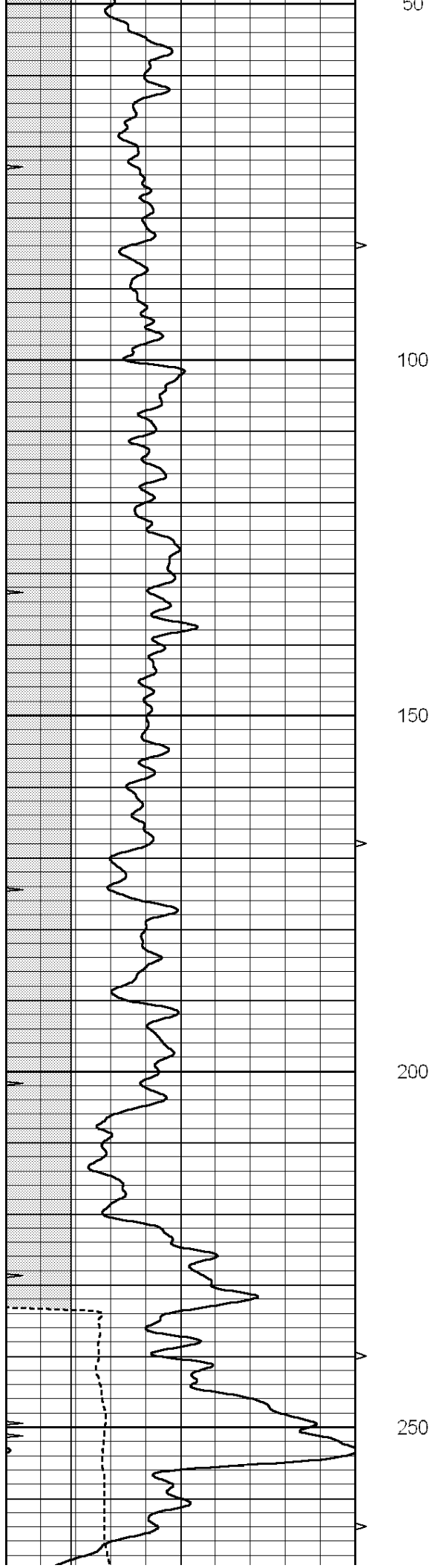
ABHV

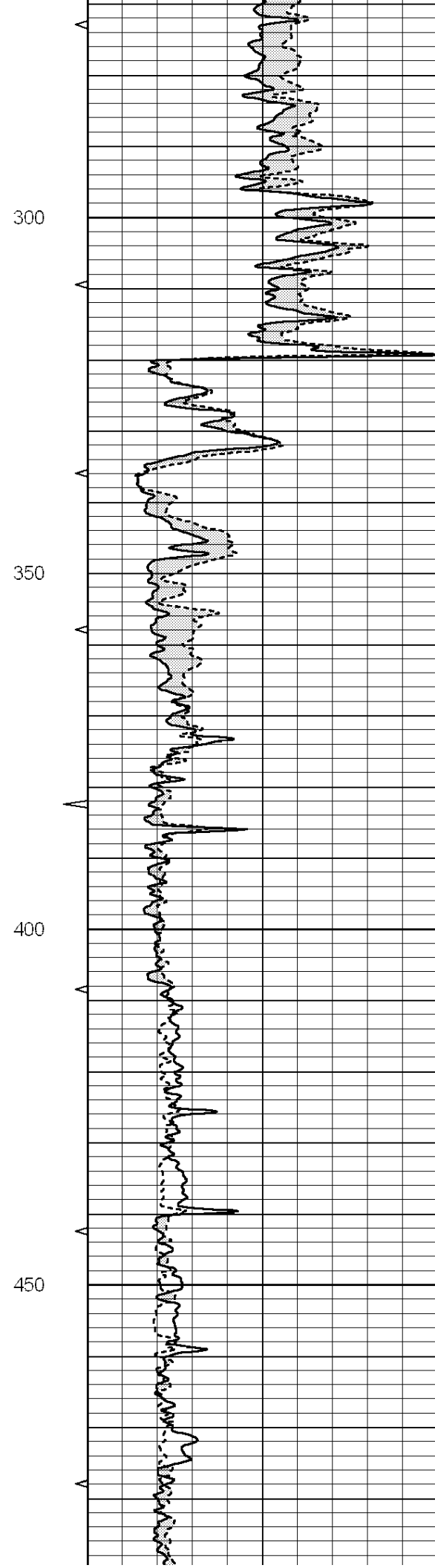
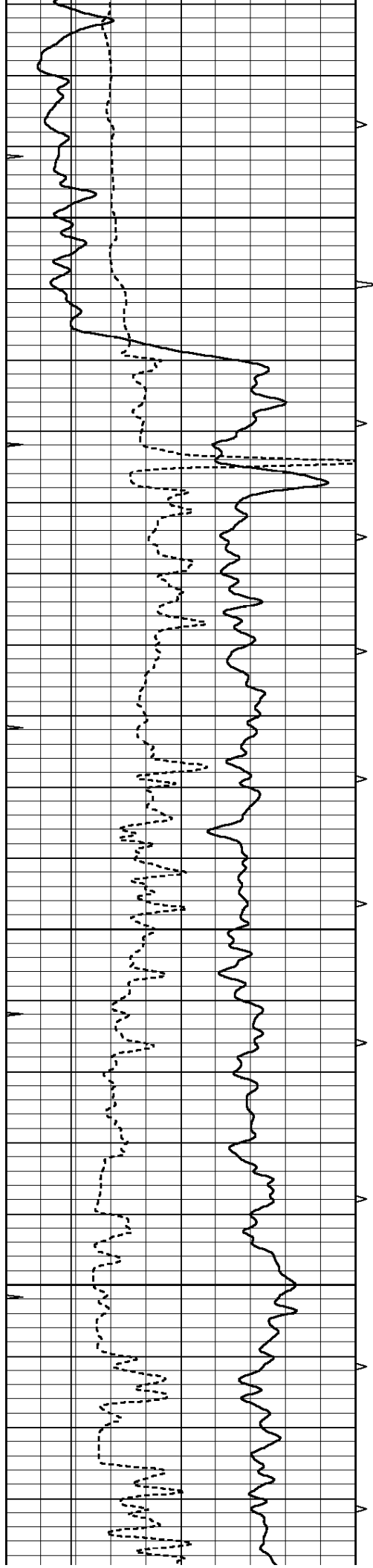


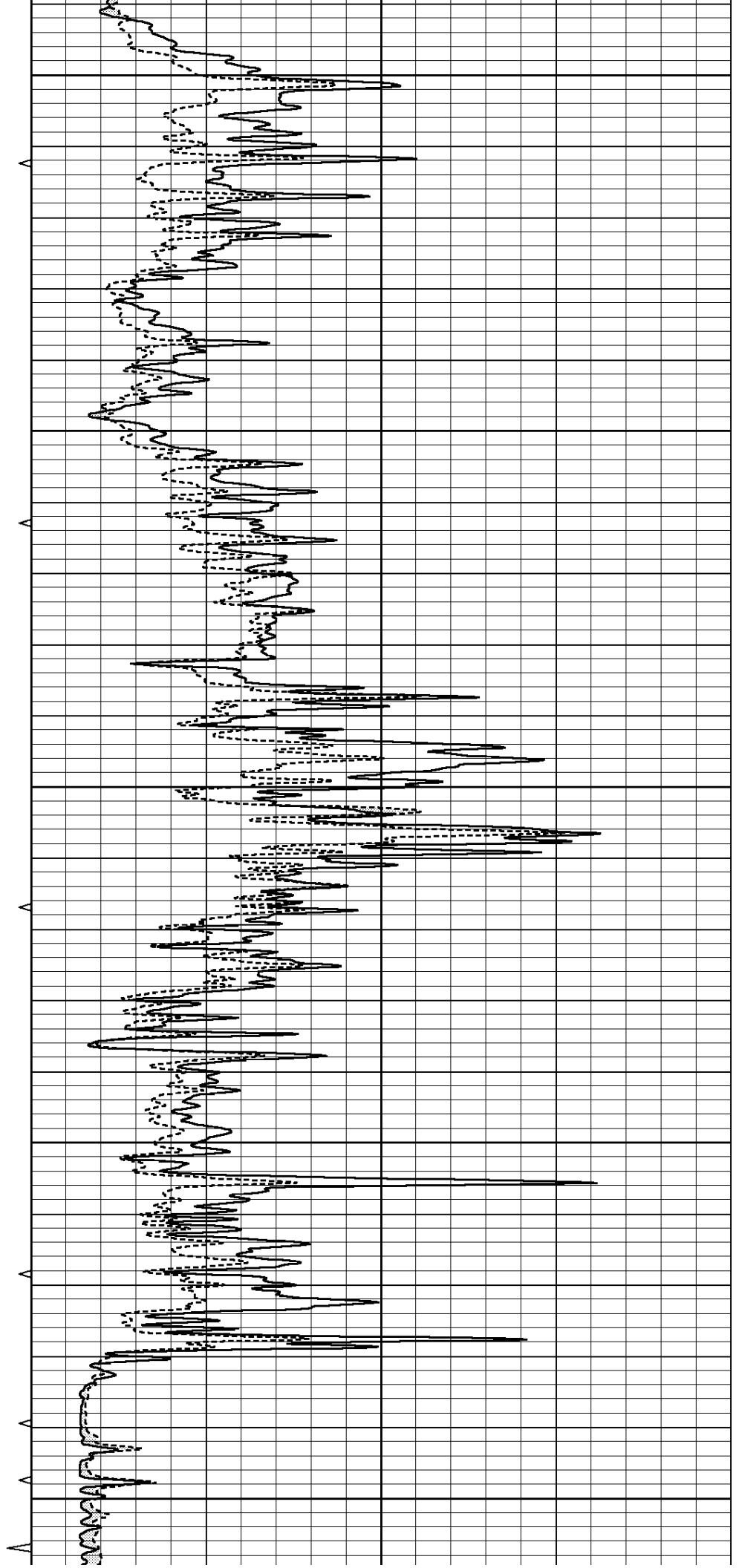
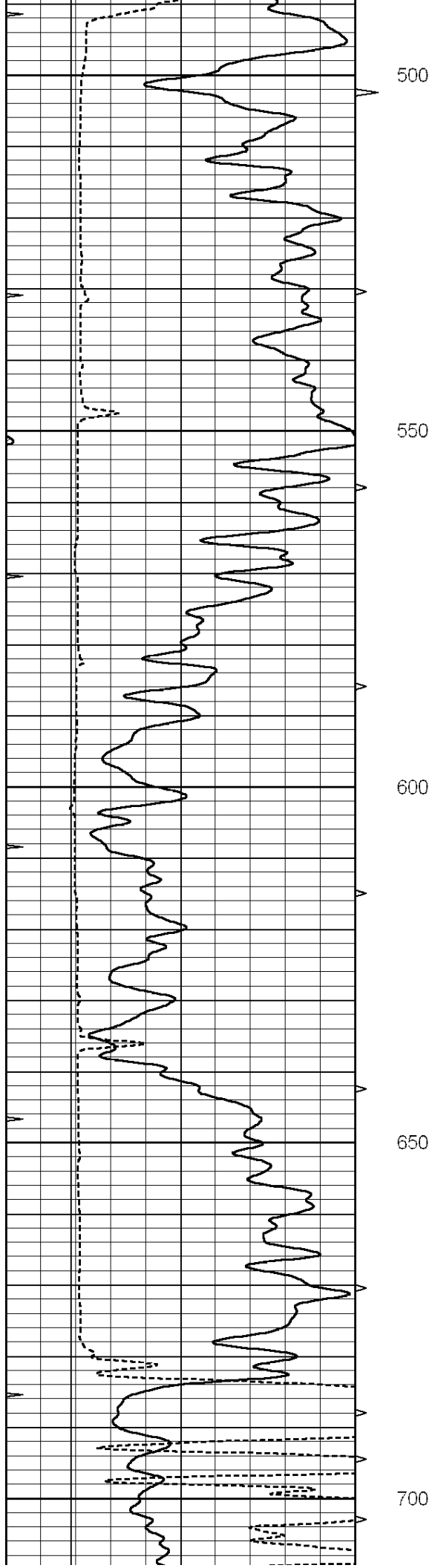


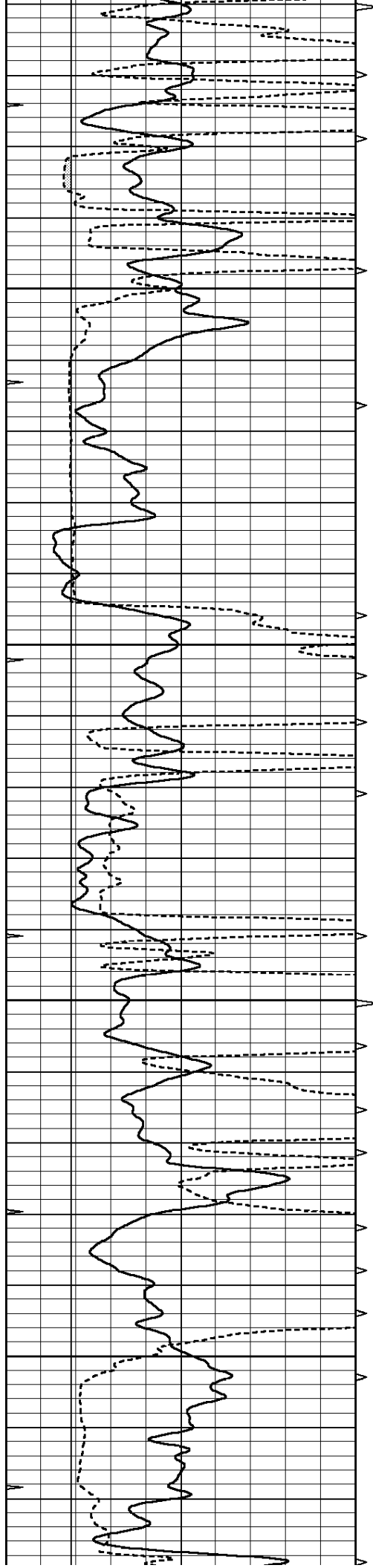
Database File: 25876pe.db
 Dataset Pathname: pass6.3
 Presentation Format: _micro
 Dataset Creation: Fri Sep 05 15:38:27 2014 by Calc SOC 120430
 Charted by: Depth in Feet scaled 1:240









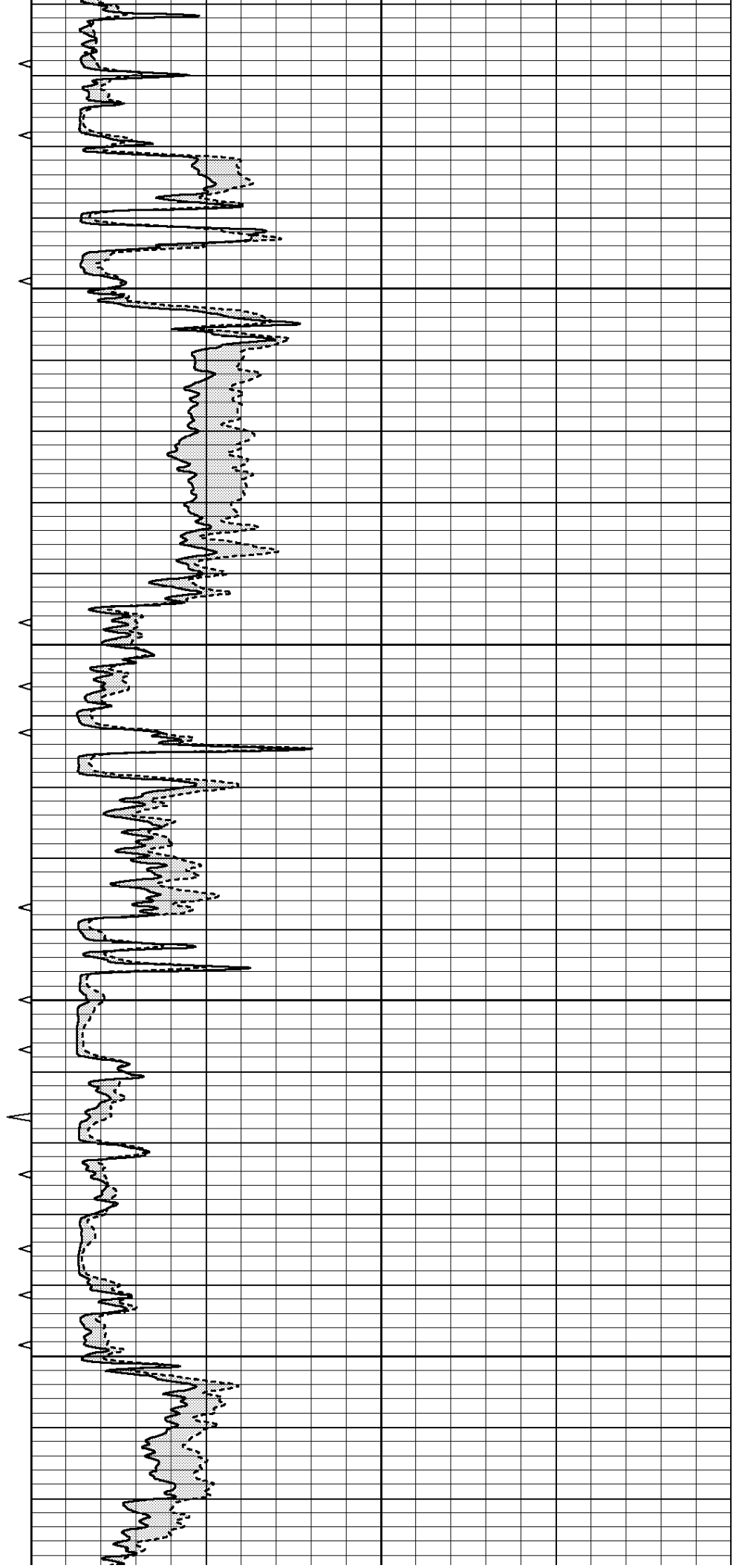


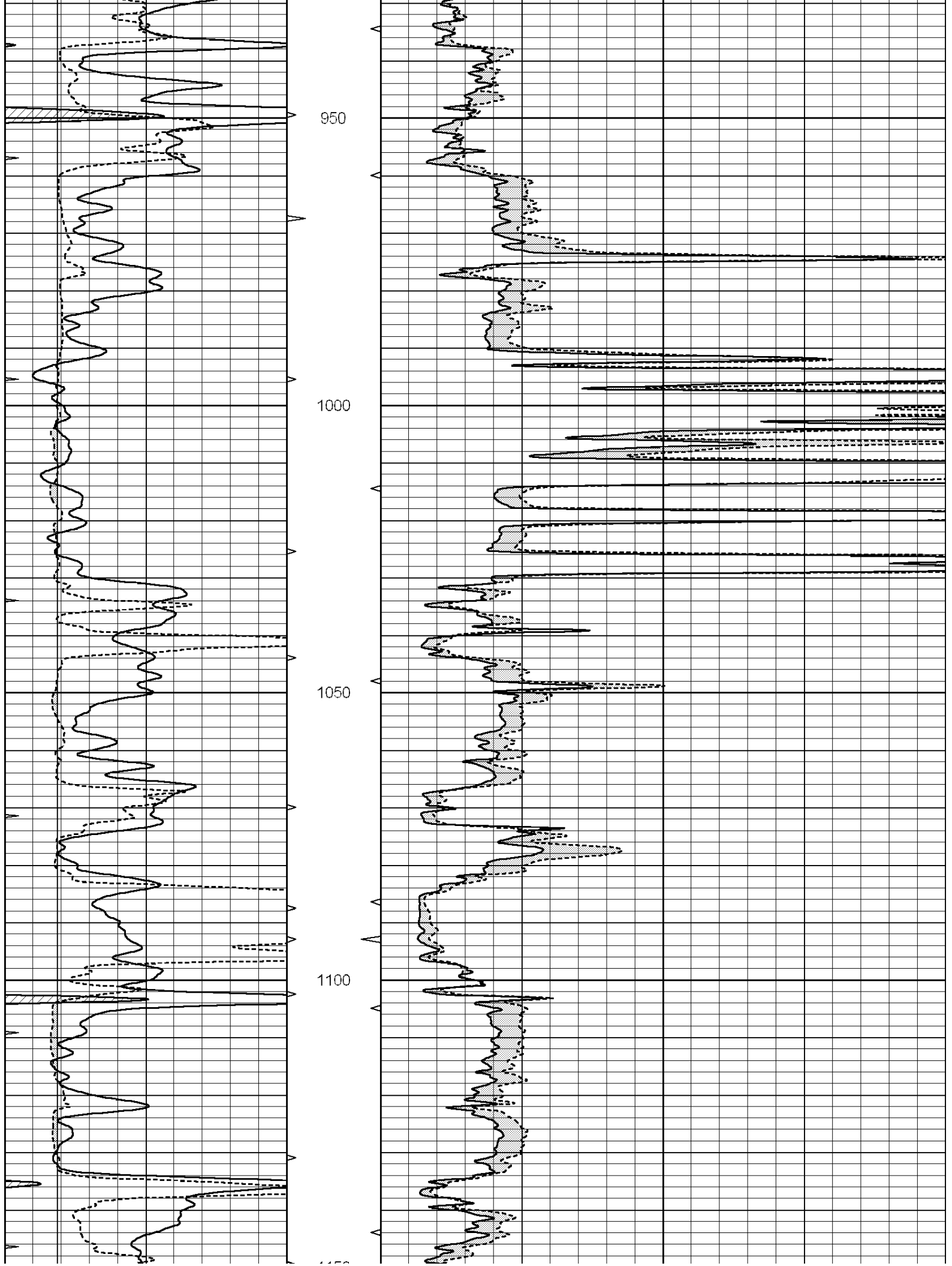
750

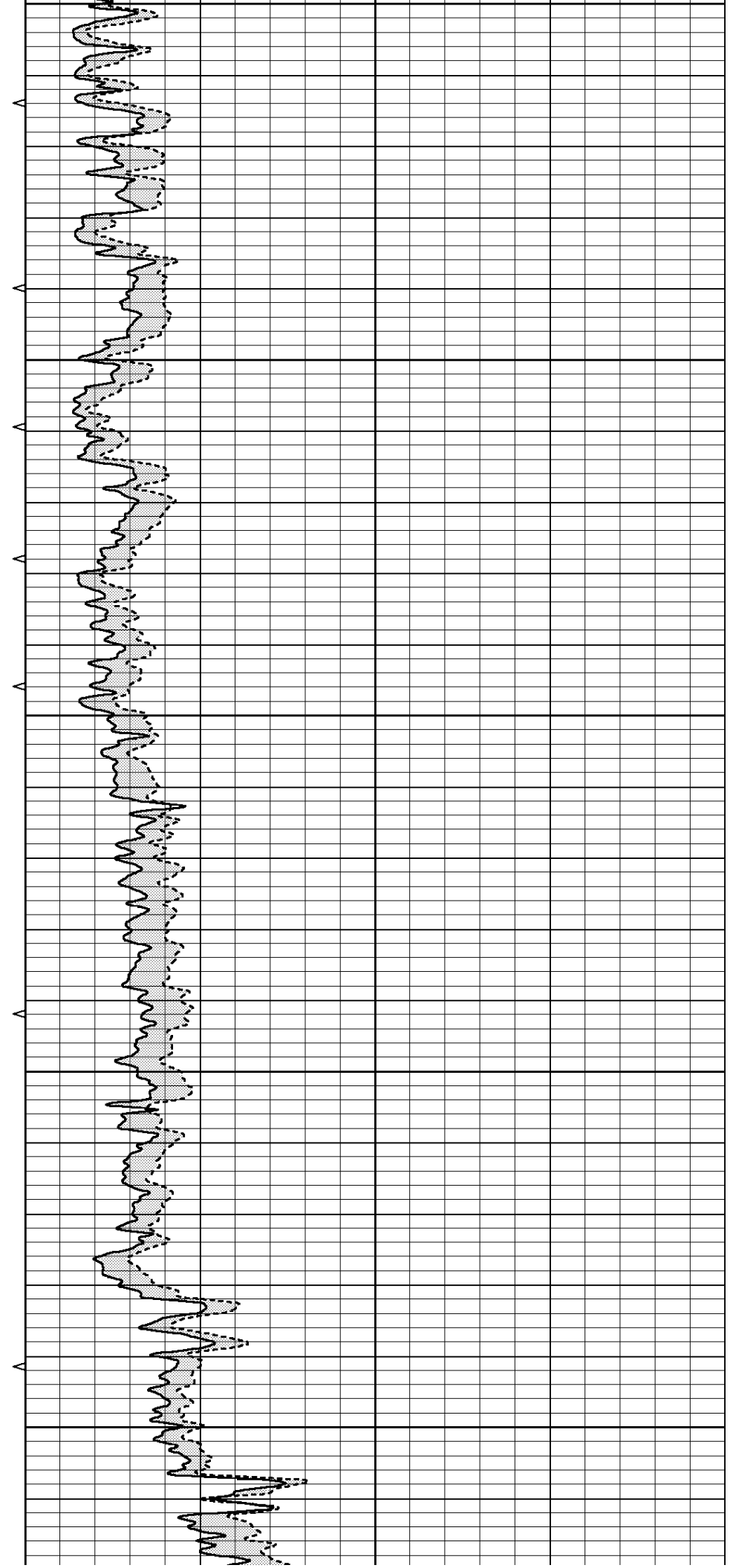
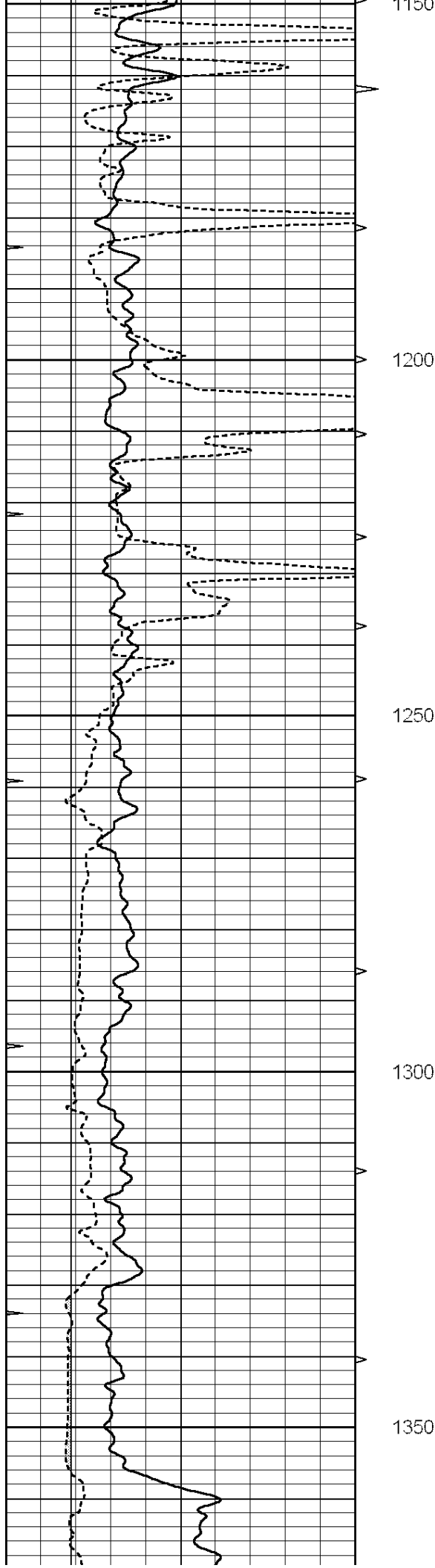
800


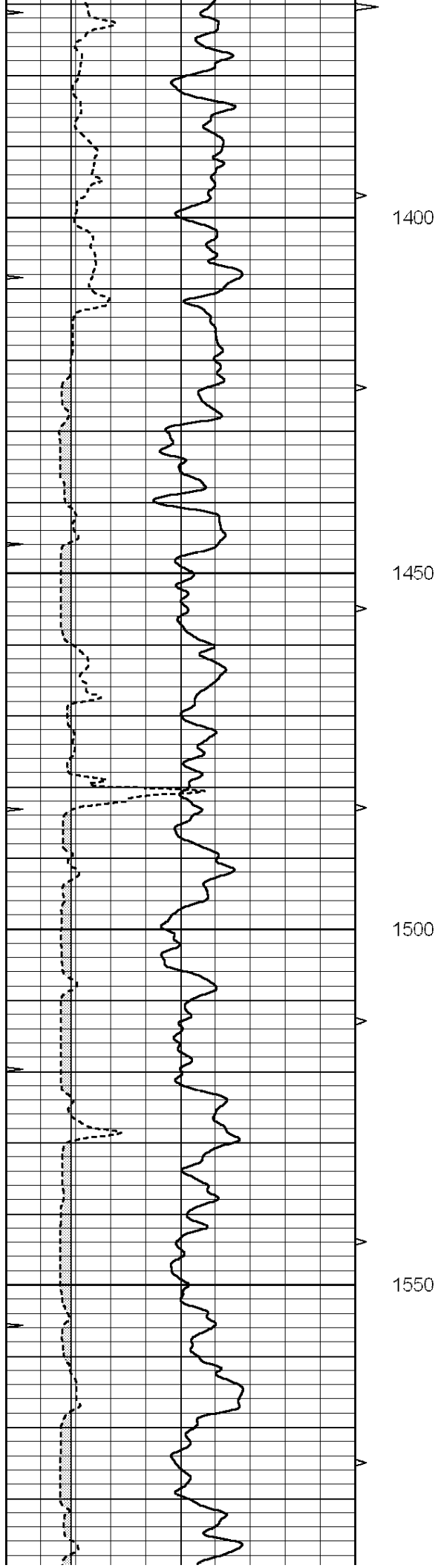
850

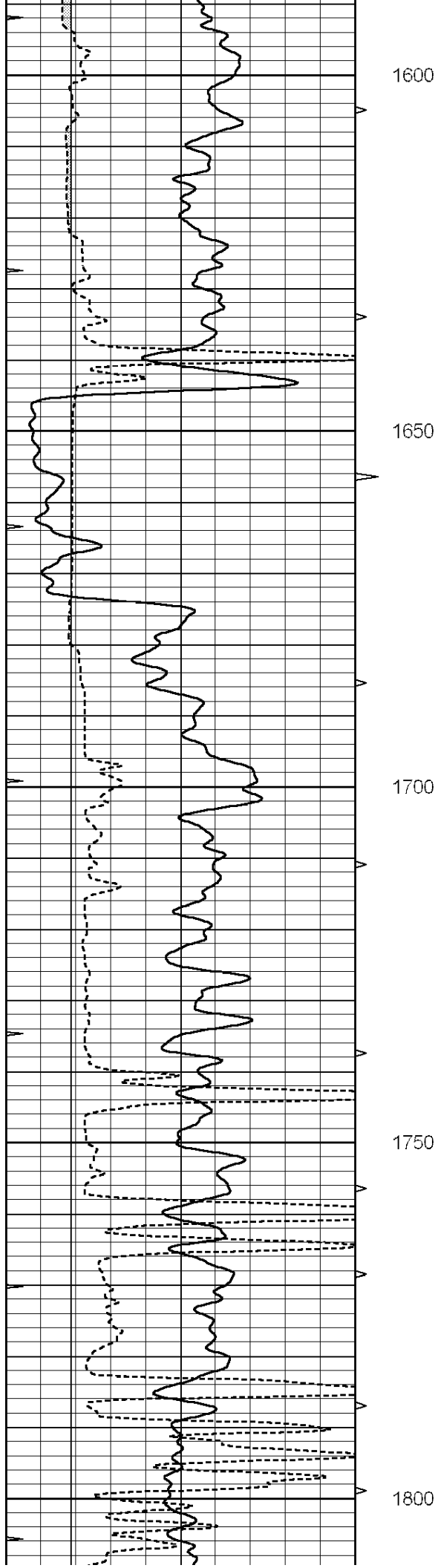
900












1600

1650

1700

1750

1800



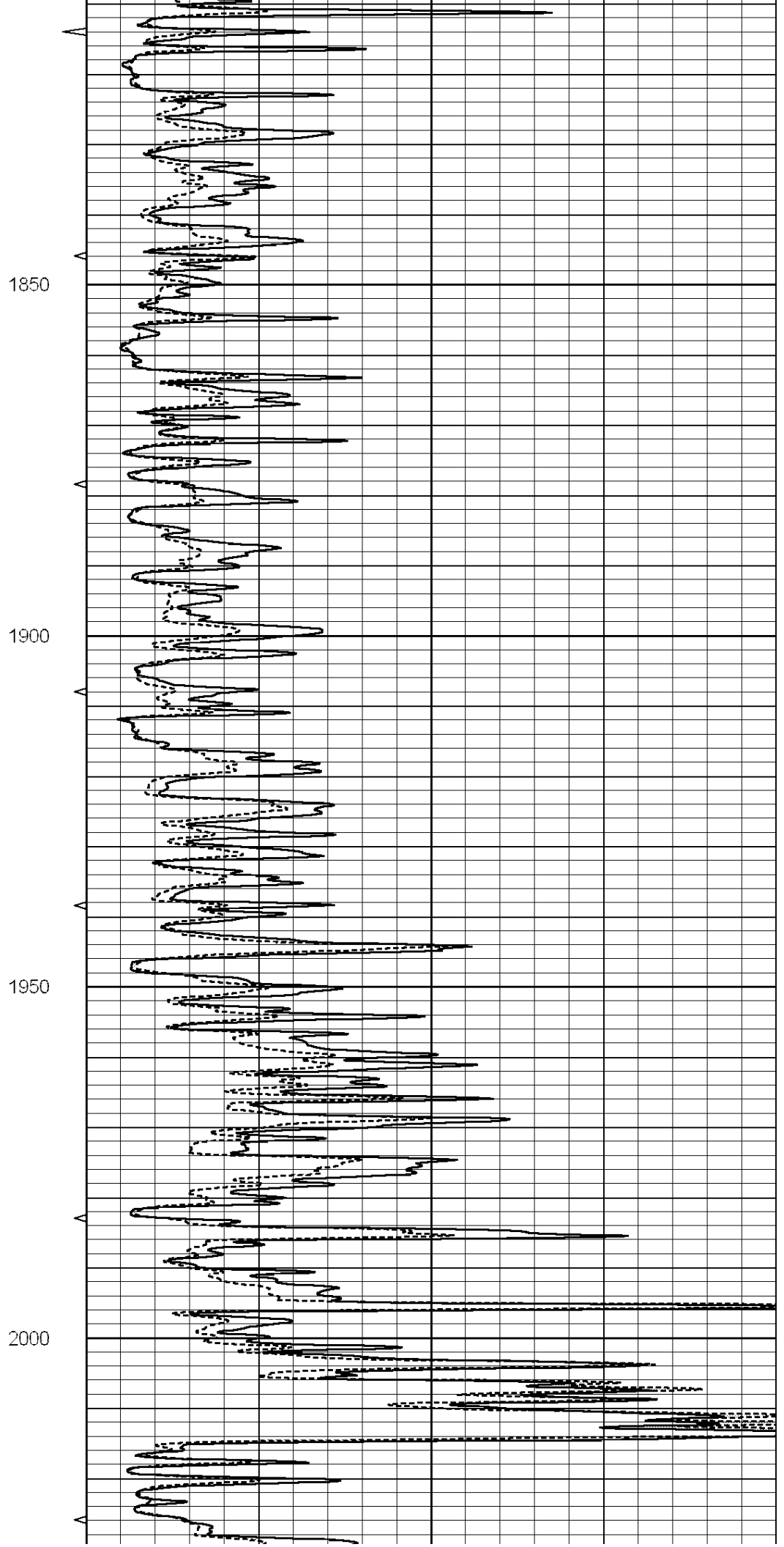
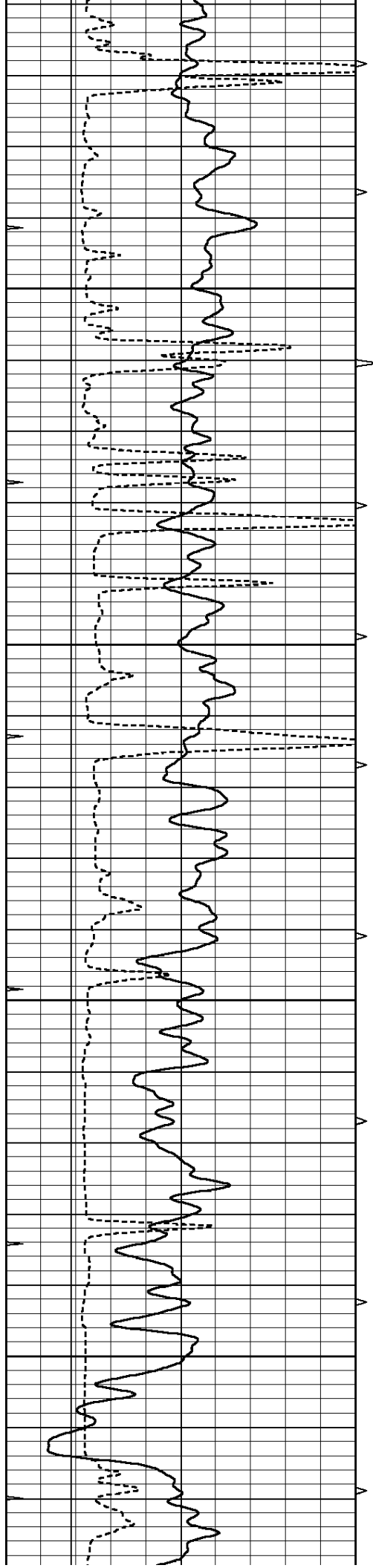
1600

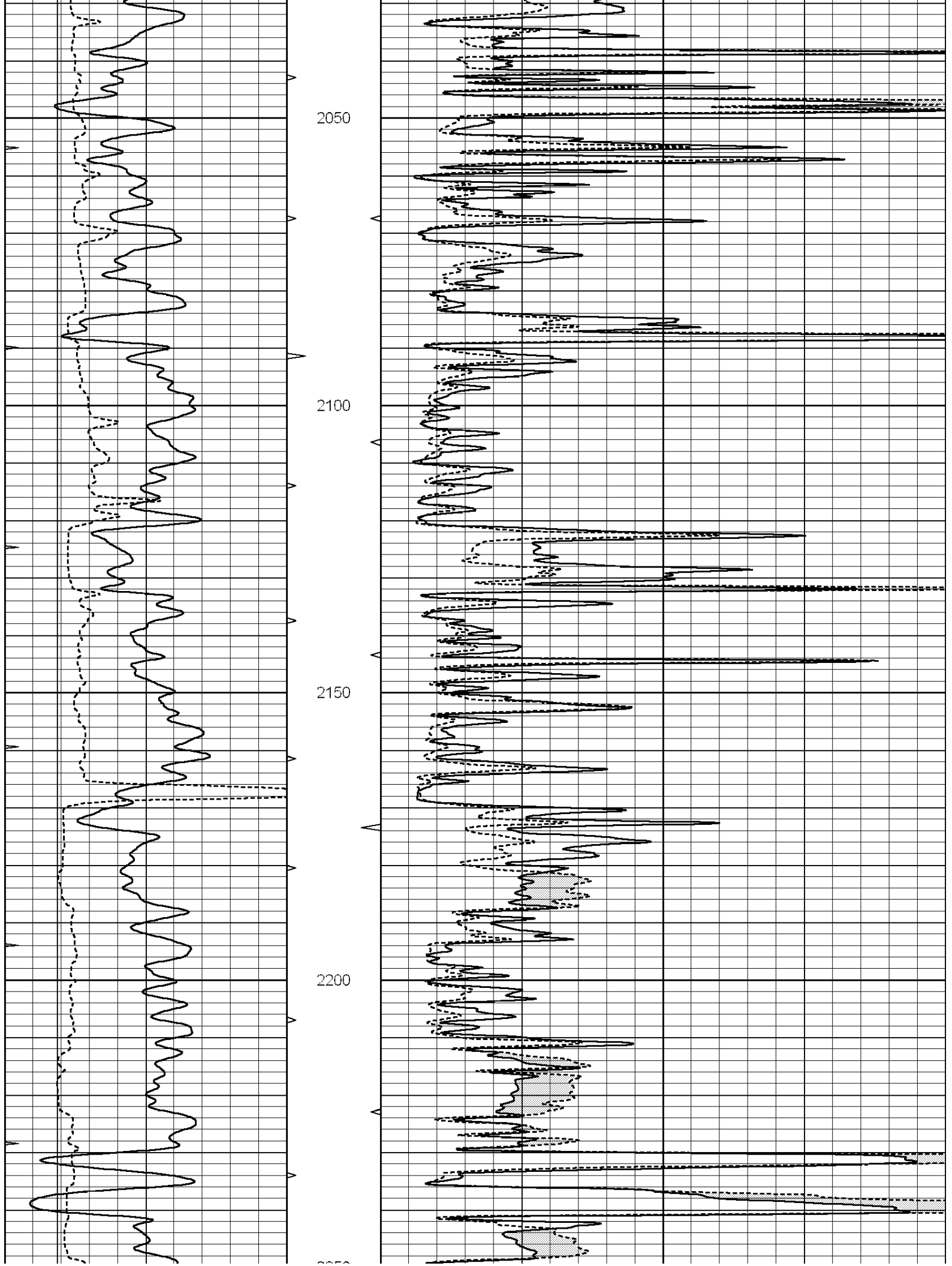
1650

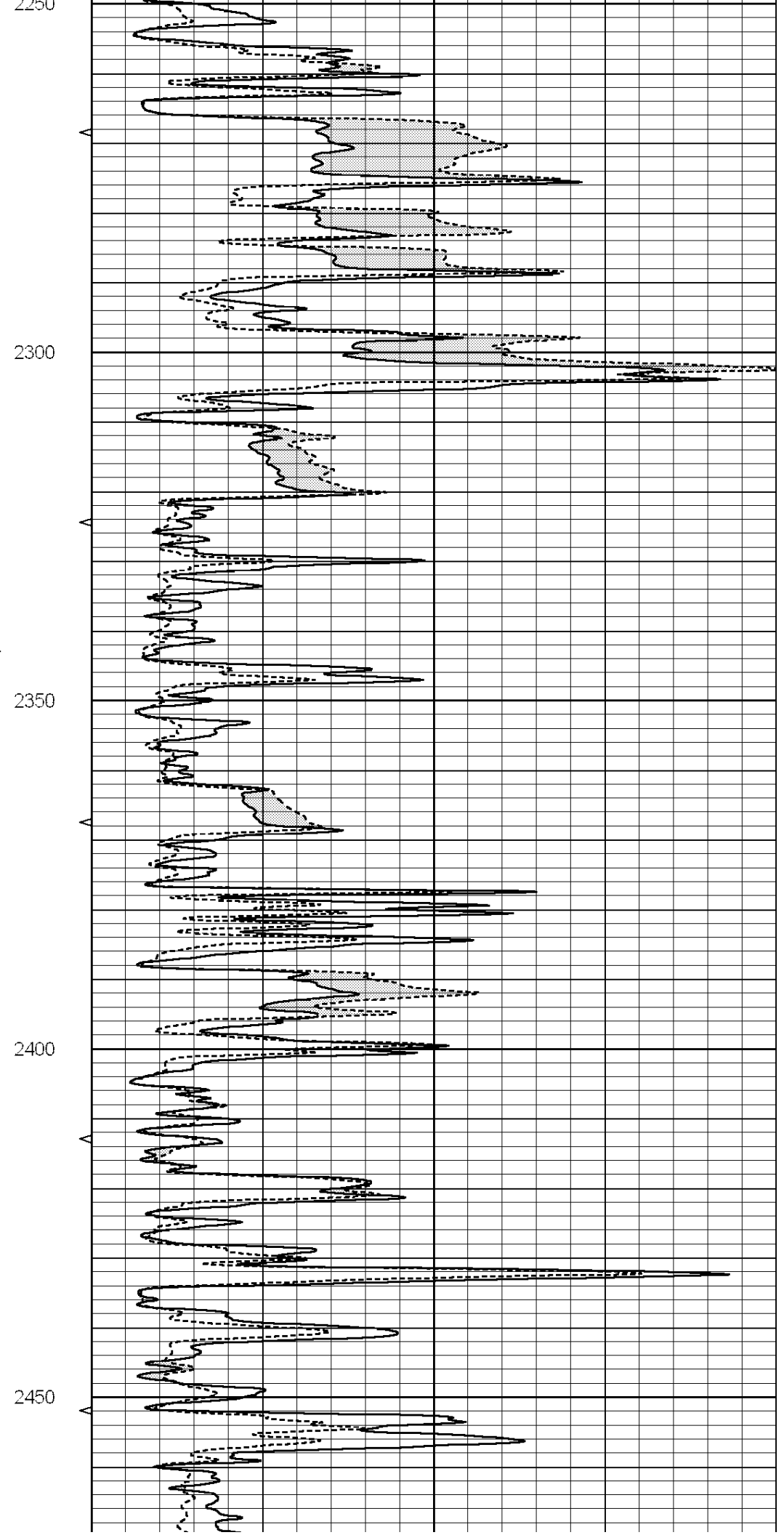
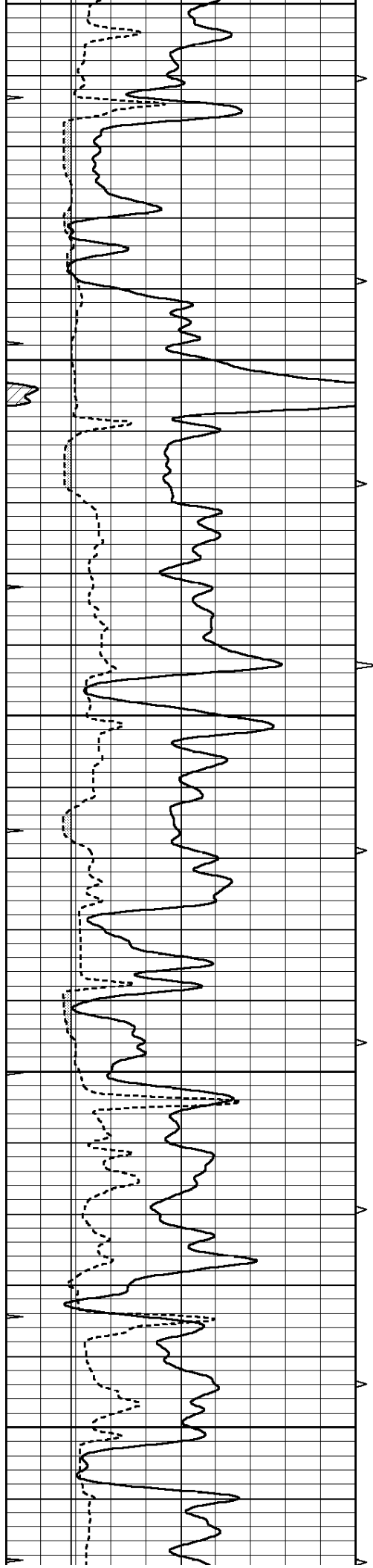
1700

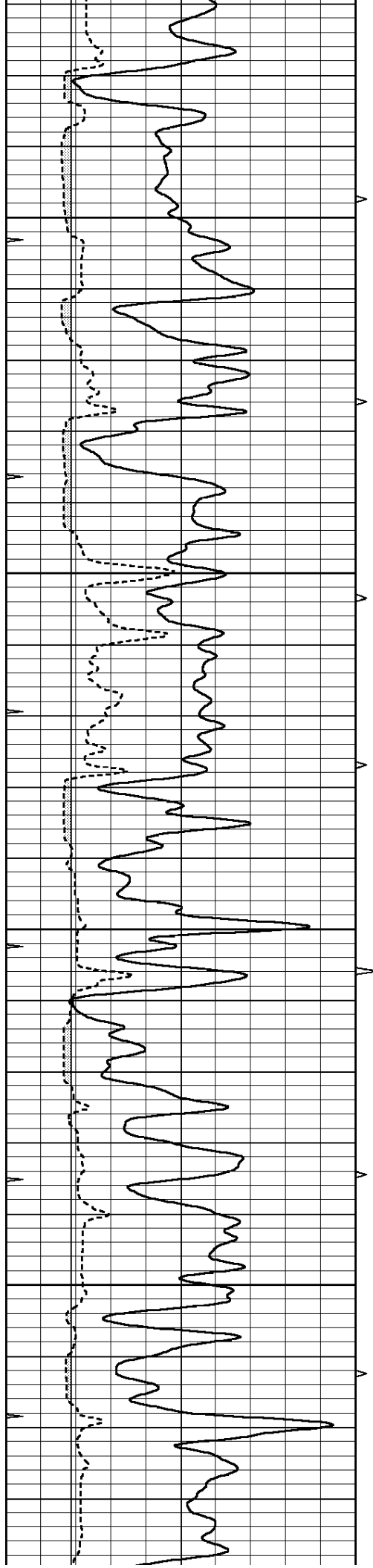
1750

1800










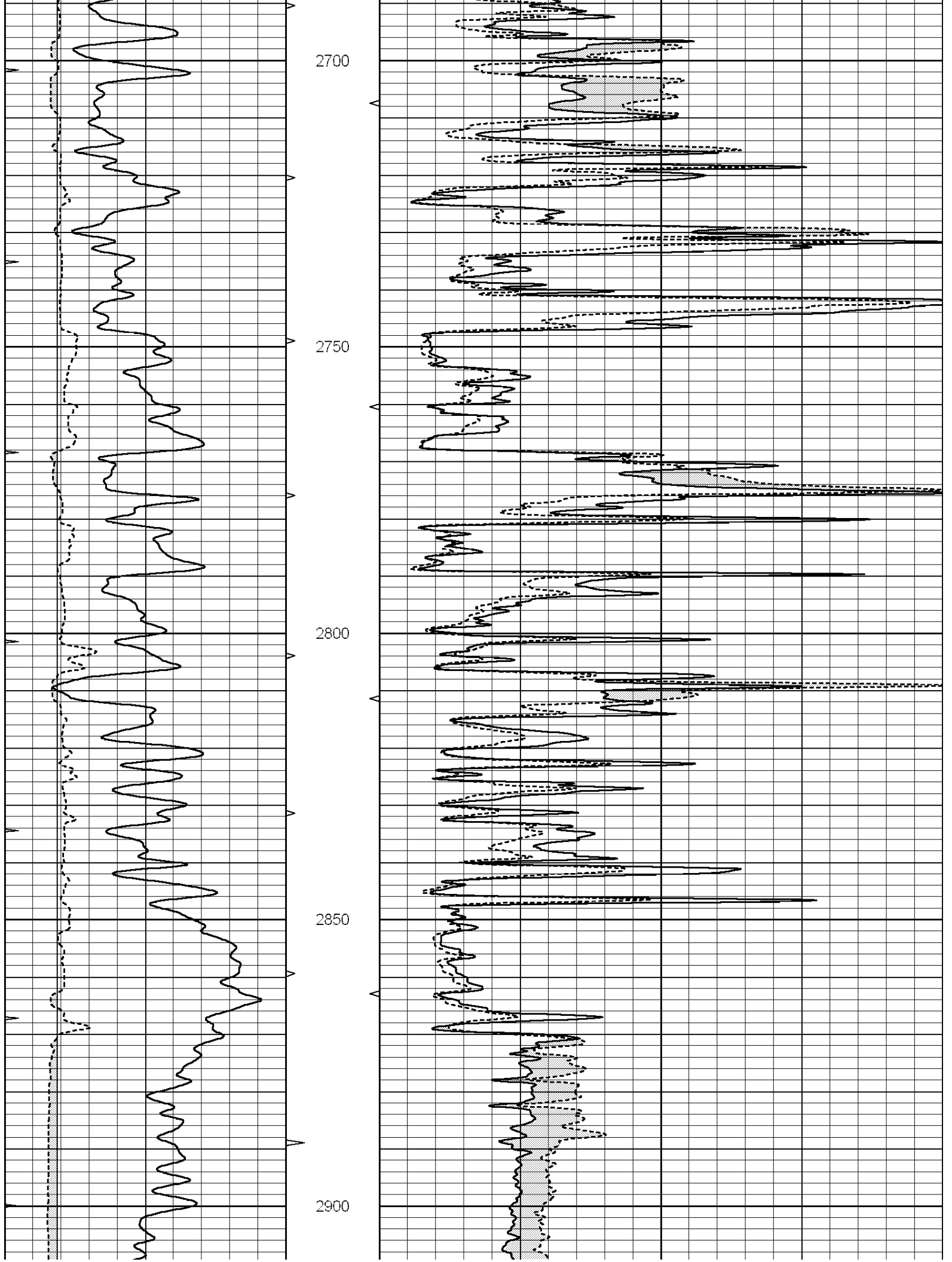
2500

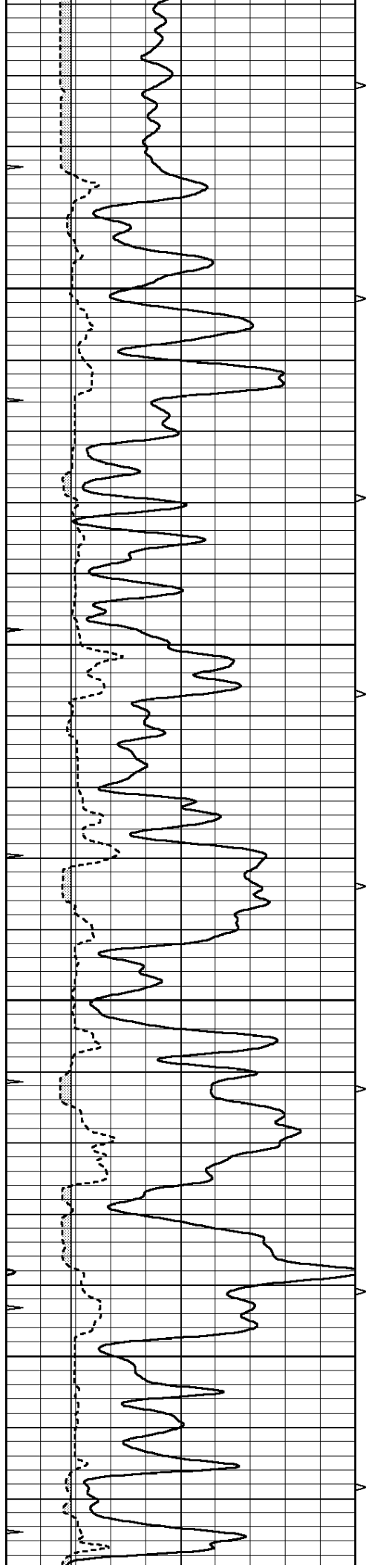
2550

2600

2650








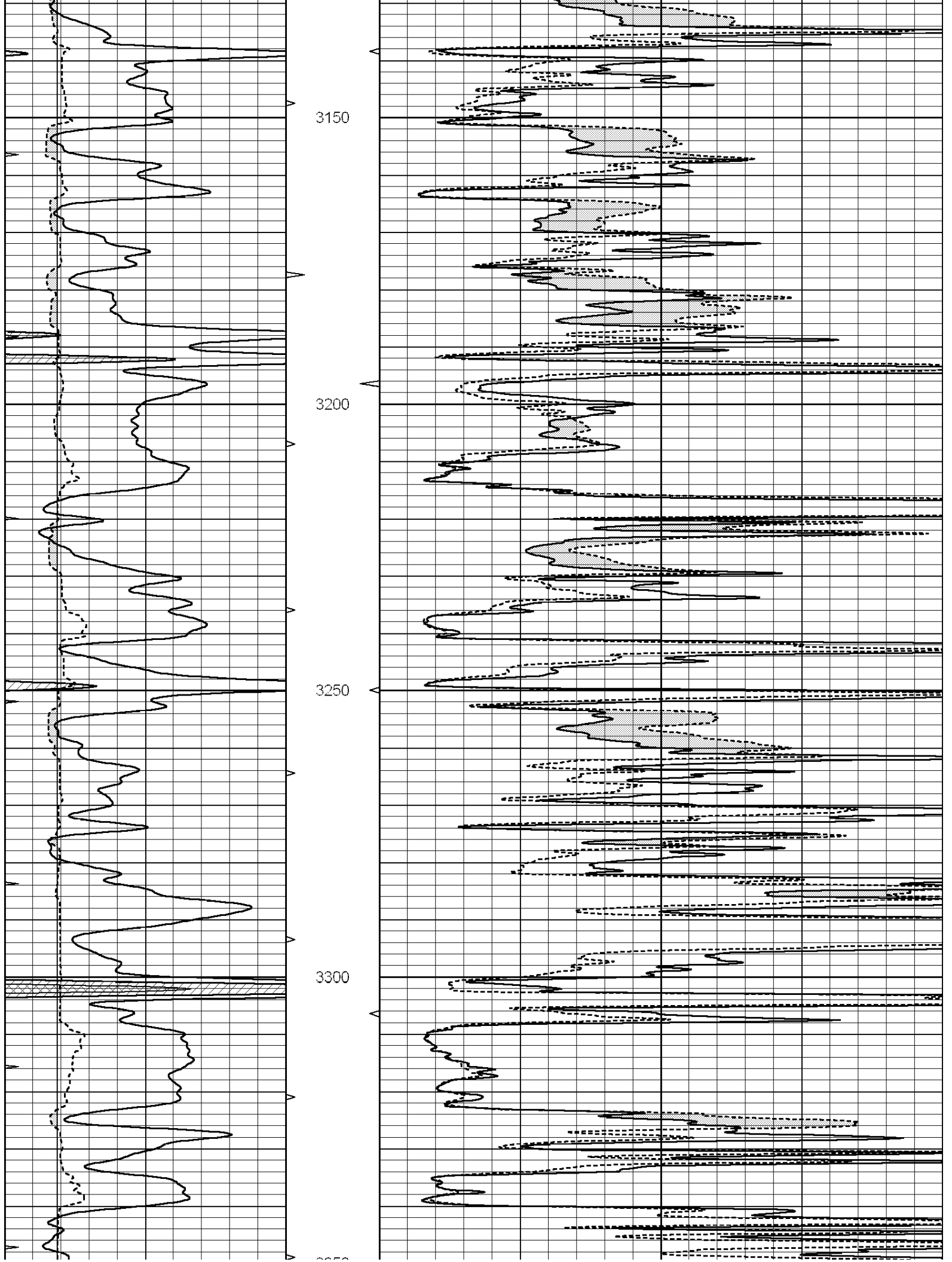
2950

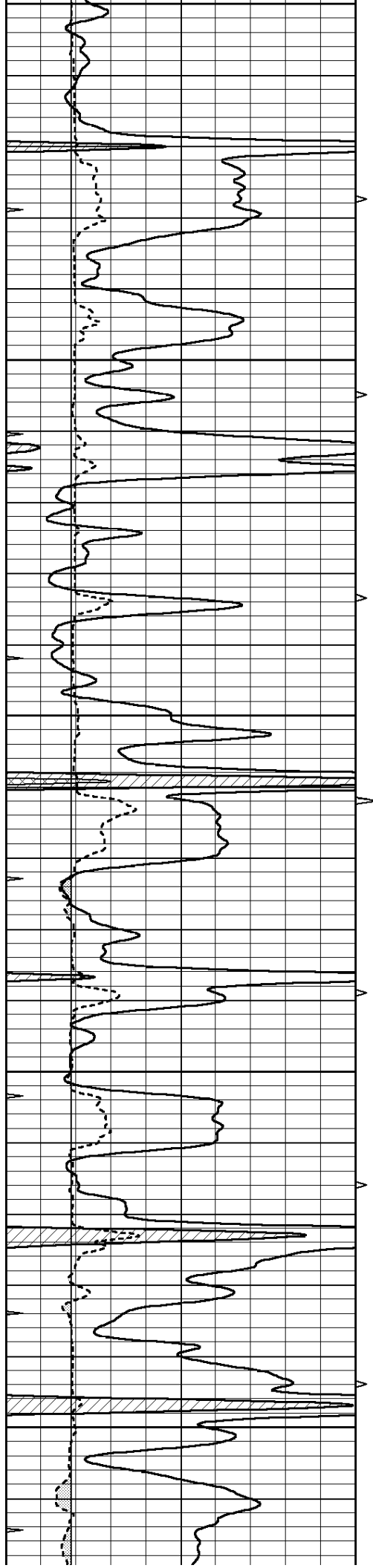
3000

3050

3100








3350

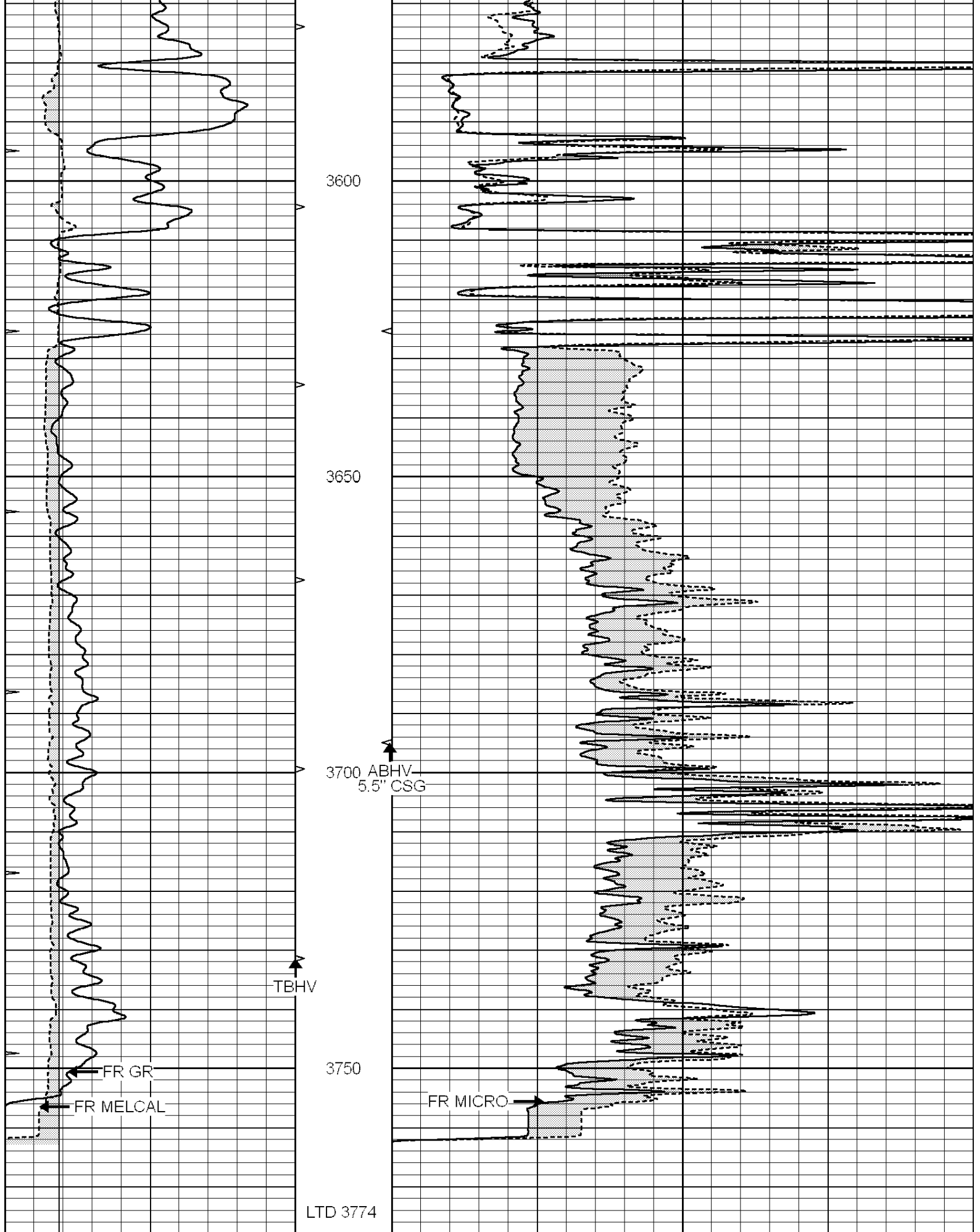
3400

3450

3500

3550





LTD 3774

0	GAMMA RAY (GAPI)	150	ABHV	0	MEL1.5 (Ohm-m)	40
6	CALIPER (in)	16	10 (ft3)	0 0	MEL2.0 (Ohm-m)	40

MINMK

20

TBHV

0 (ft3) 10

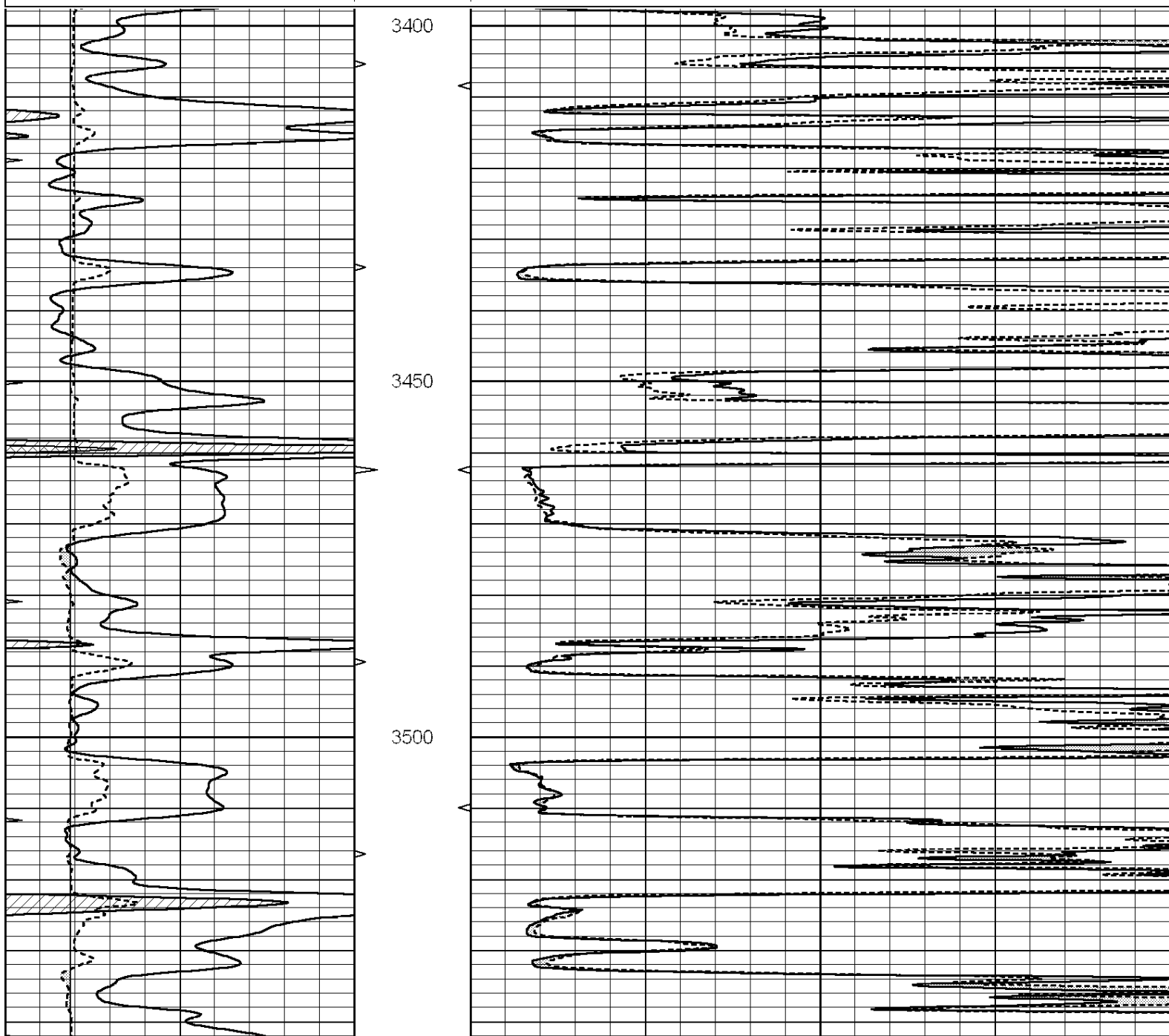


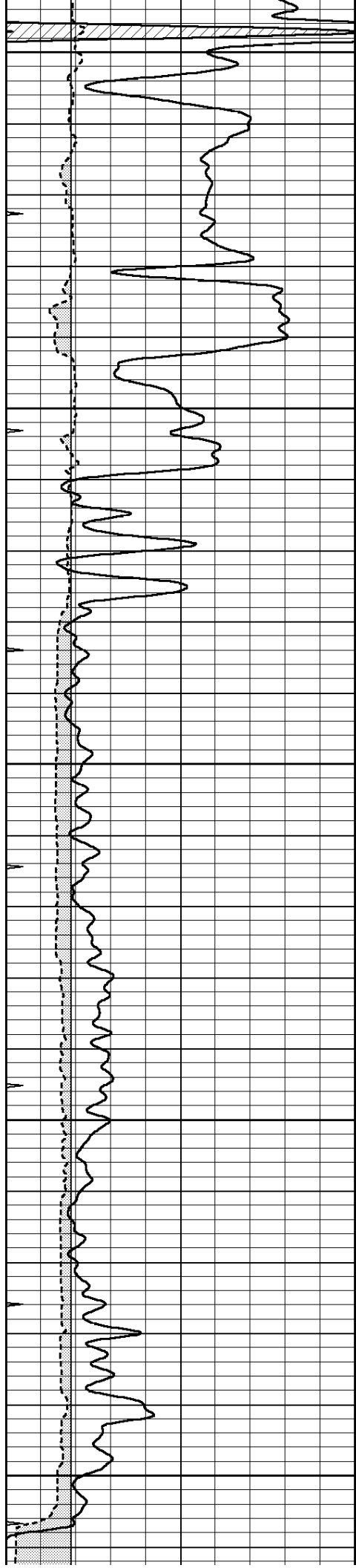
COMPLETION & PRODUCTION SERVICES CO.

REPEAT SECTION

Database File: 25876pe.db
 Dataset Pathname: pass5
 Presentation Format: _micro
 Dataset Creation: Fri Sep 05 13:15:52 2014 by Log SOC 120430
 Charted by: Depth in Feet scaled 1:240

0	GAMMA RAY (GAPI)	150	ABHV	0	MEL1.5 (Ohm-m)	40
6	CALIPER (in)	16	10 (ft3)	0 0	MEL2.0 (Ohm-m)	40
0	MINMK	20	TBHV			
			0 (ft3)	10		





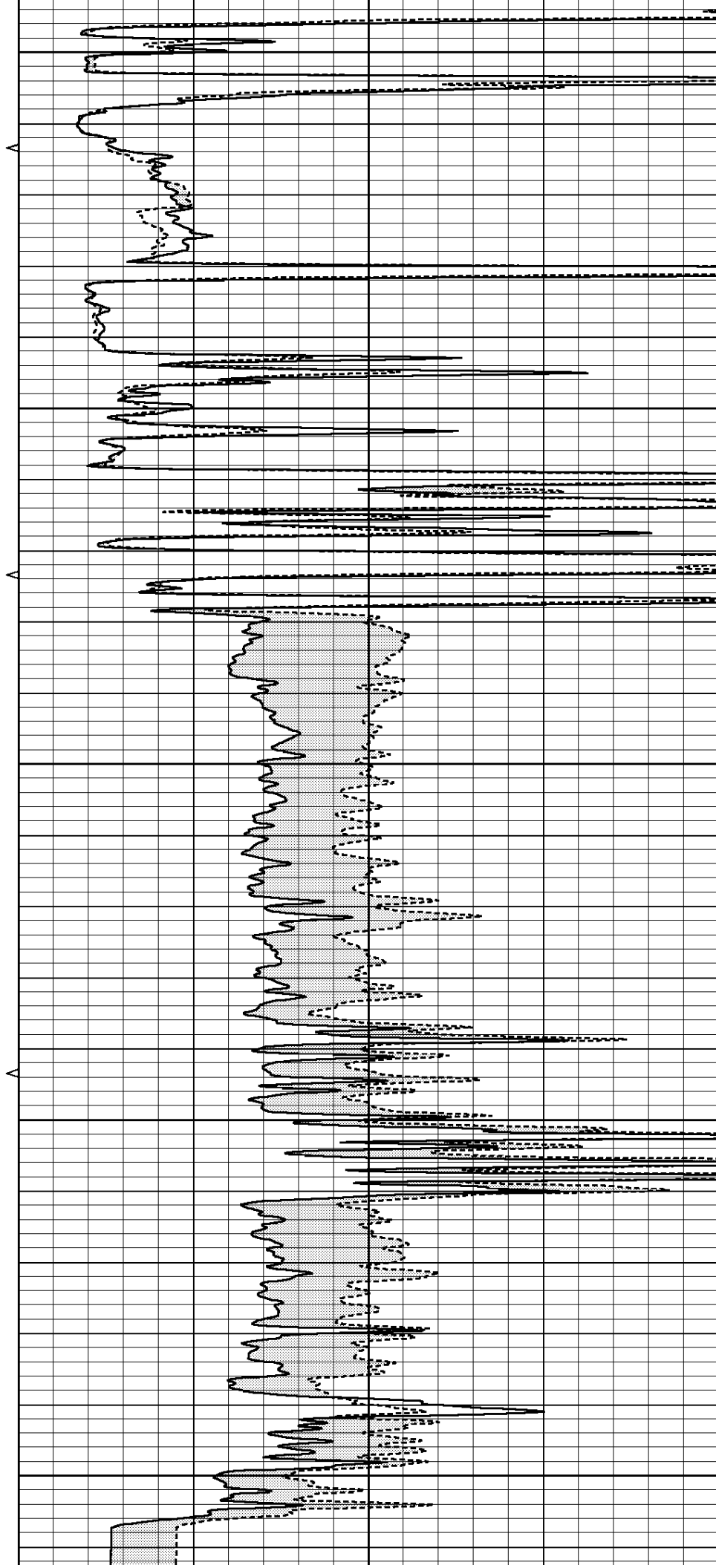
3550

3600

3650

3700

3750



0	GAMMA RAY (GAPI)	150	ABHV	0	MEL1.5 (Ohm-m)	40
6	CALIPER (in)	16	10 (ft3)	0	MEL2.0 (Ohm-m)	40
0	MINMK	20	TBHV			
			0 (ft3)	10		

Calibration Report

Database File: 25876pe.db
Dataset Pathname: pass6.3
Dataset Creation: Fri Sep 05 15:38:27 2014 by Calc SOC 120430

MICRO Calibration Report

Serial Number:	070911	
Tool Model:	ProbeN	
Performed:	Wed Sep 03 16:51:01 2014	
Caliper Calibration:	Gain=3.567	Offset=3.045
	Low Cal	High Cal
References	7.900	15.000
Readings	1.361	3.352
1.5" Calibration:	Gain=35.000	Offset=-0.500
	Low Cal	High Cal
References	0.000	20.000
Readings	0.001	1.269
2" Calibration:	Gain=50.000	Offset=-0.500
	Low Cal	High Cal
References	0.000	20.000
Readings	0.002	1.101

Gamma Ray Calibration Report

Serial Number:	070559	
Tool Model:	OPEN_GR	
Performed:	Wed Sep 03 16:50:58 2014	
Calibrator Value:	1.0	GAPI
Background Reading:	0.0	cps
Calibrator Reading:	1.0	cps
Sensitivity:	0.2200	GAPI/cps