Elite WIRELINE

GAMMA RAY NEUTRON CEMENT BOND LOG

Company	S M OIL & GAS
Well	FULSOM B #4-A
Field	
County	CHAUTAUQUA
State	KS

Company S M OIL & GAS
Well FULSOM B #4-A
Field
County CHAUTAUQUA State KS

Location: API #:
Other Services PERF.

SEC 17 TWP 33S RGE 10E

		Elevation
Permanent Datum	G.L.	K.B.
Log Measured From	G.L.	D.F.
Drilling Measured From	G.L.	G.L.

Date	6-9-16
Run Number	ONE
Depth Driller	1629'
Depth Logger	1611'
Bottom Logged Interval	1610'
Top Log Interval	SURFACE
Open Hole Size	
Type Fluid	WATER
Fluid Level	12'
First Baffle	----
Second Baffle	-----
Estimated Cement Top	
Estimated Time On Well	----
Equipment Number	118
Location	SKIATOOK
Recorded By	J. STOUT
Witnessed By	MR. POTTS

Borehole Record				Tubing Record			
Run Number	Bit	From	To	Size	Weight	From	To

Casing Record	Size	Wgt/Ft	Top	Bottom
Surface String				
Prot. String				
Production String	4.5"	11.6#	SURFACE	1615'
Liner				

<<< Fold Here >>>

All interpretations are opinions based on inferences from electrical or other measurements and we cannot and do not guarantee the accuracy or correctness of any interpretation, and we shall not, except in the case of gross or willful negligence on our part, be liable or responsible for any loss, costs, damages, or expenses incurred or sustained by any one resulting from any interpretation made by any of our officers, agents or employees. These interpretations are also subject to our general terms and conditions set out in our current Price Schedule.

Comments

Database File: 118-2863.db
Dataset Pathname: pass2.01
Presentation Format: gr-n-ccl
Dataset Creation: Thu Jun 09 12:29:22 2016
Charted by: Depth in Feet scaled 1:240

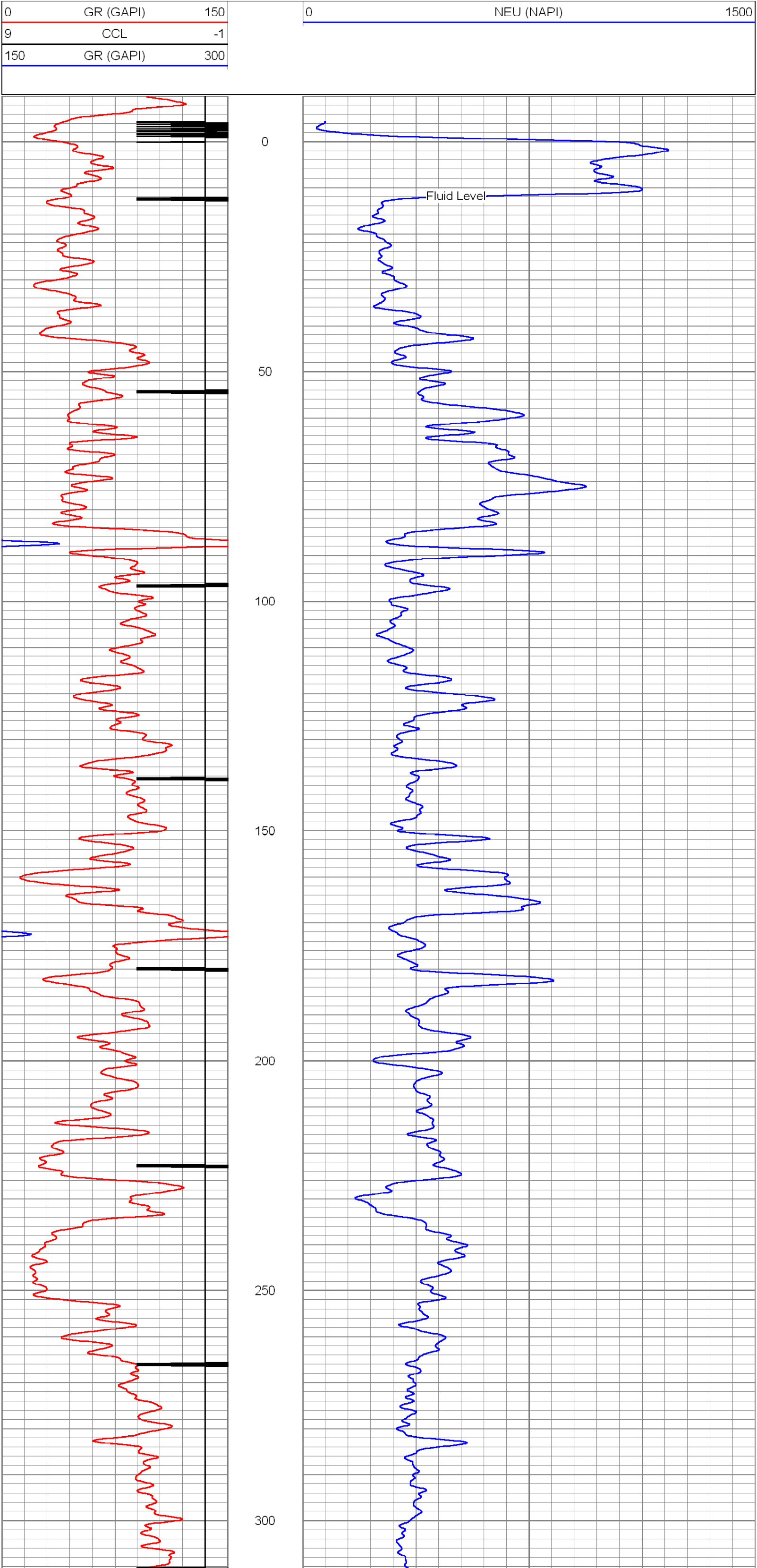

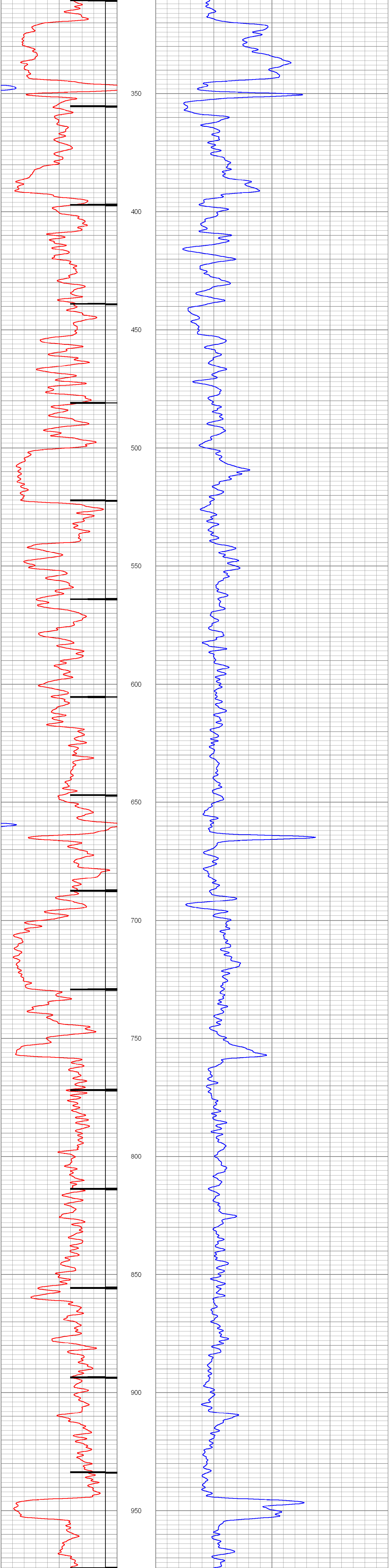

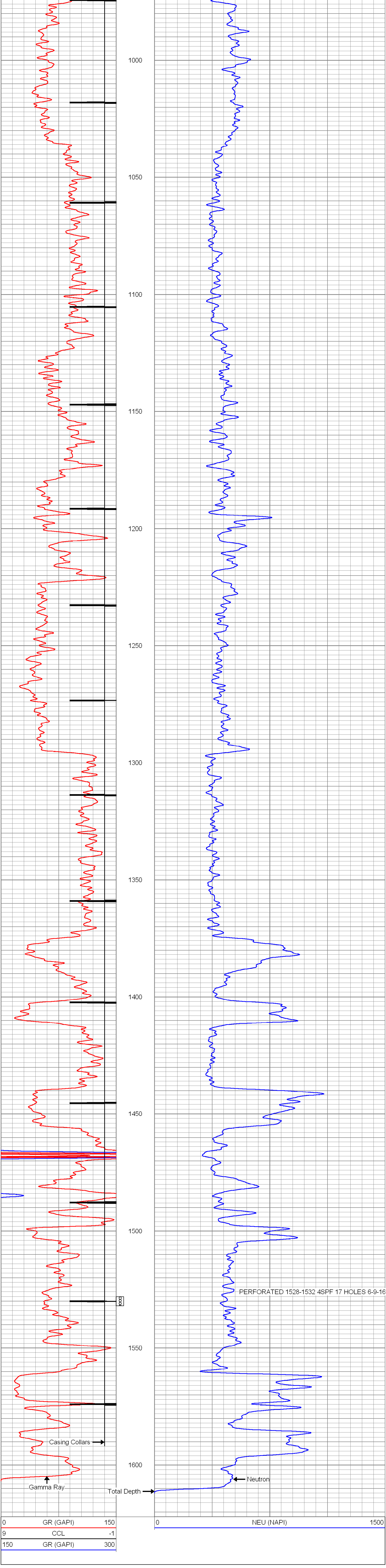

PERFORATED 1528-1532 4SPF 17 HOLES 6-9-16

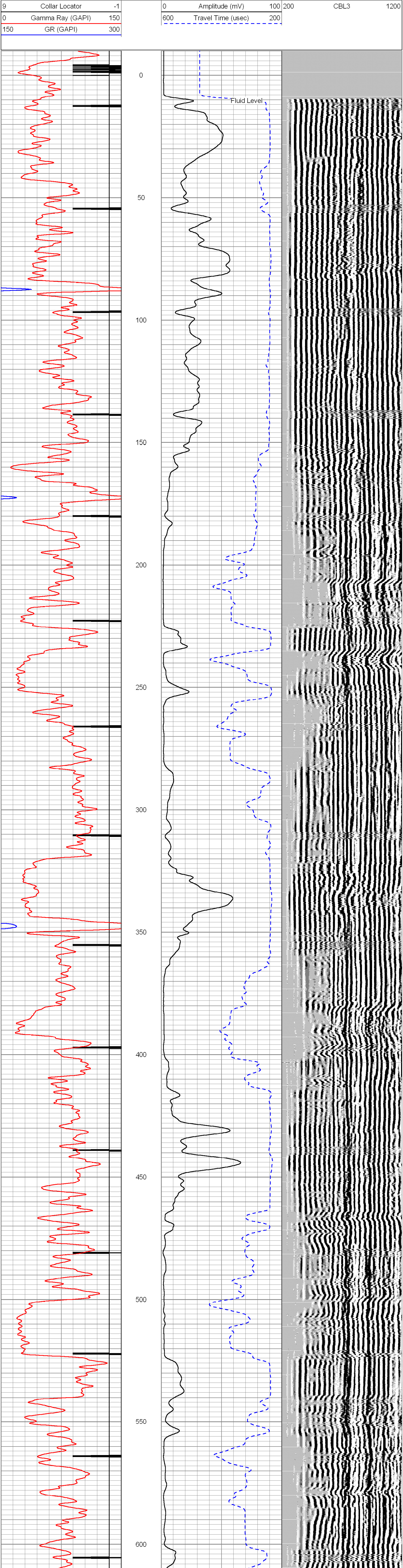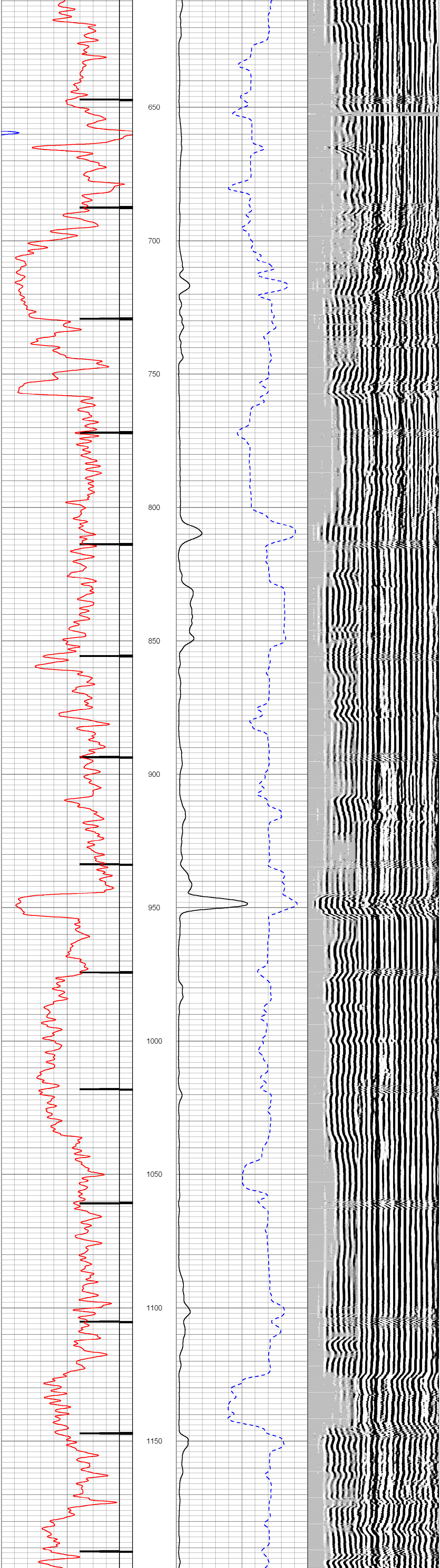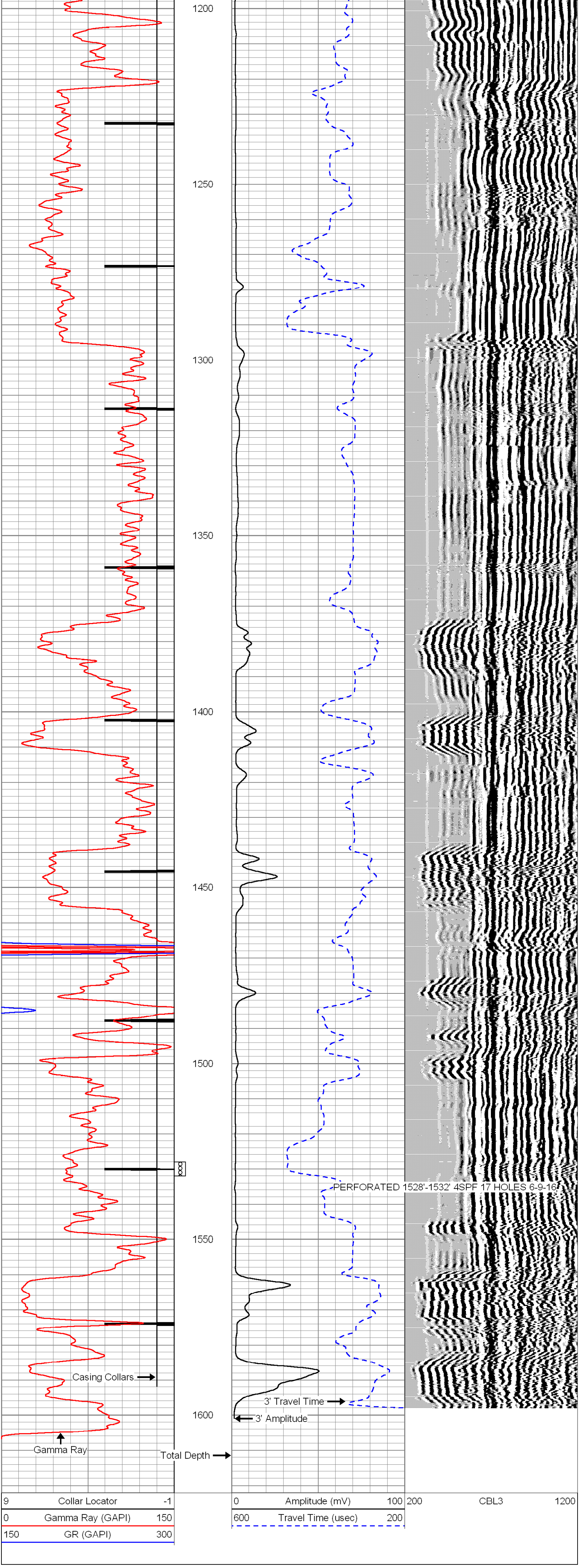Database File:	118-2863.db
Dataset Pathname:	pass2.01
Presentation Format:	cbl01
Dataset Creation:	Thu Jun 09 12:29:22 2016
Charted by:	Depth in Feet scaled 1:240