Casedhole Solutions

SONIC LOG

Company L.D. DRILLING, INC.
Well SKOLAUT-MAULER UNIT #1-14
Field LAUD
County BARTON
State KANSAS

Company	L.D. DRILLING, INC.
Well	SKOLAUT-MAULER UNIT #1-14
Field	LAUD
County	BARTON
State	KANSAS

Location: API # : 15-009-26141-00-00

SW - SW - NW - SW
1585' FSL & 130' FWL

SEC 14 TWP 18S RGE 14W

Other Services
CNL/CDL
DIL/MEL

Permanent Datum GROUND LEVEL Elevation 1909
Log Measured From KELLY BUSHING 5' A.G.L
Drilling Measured From KELLY BUSHING

Elevation
K.B. 1914
D.F. 1912
G.L. 1909

Date	3-23-16		
Run Number	TWO		
Depth Driller	3520		
Depth Logger	3520		
Bottom Logged Interval	3510		
Top Log Interval	800		
Casing Driller	8 5/8 @ 855		
Casing Logger	856		
Bit Size	7 7/8		
Type Fluid in Hole	CHEMICAL MUD	CHLORIDES 8,800 PPM	
Density / Viscosity	9.2/55		
pH / Fluid Loss	8.5/15		
Source of Sample	FLOWLINE		
Rm @ Meas. Temp	0.40 @ 83F		
Rmf @ Meas. Temp	0.30 @ 83F		
Rmc @ Meas. Temp	0.48 @ 83F		
Source of Rmf / Rmc	MEASUREMENT		
Rm @ BHT	0.30 @ 112F		
Time Circulation Stopped	2 HOURS		
Time Logger on Bottom			
Maximum Recorded Temperature	112F		
Equipment Number	3802		
Location	HAYS, KANSAS		
Recorded By	IAN MABB		
Witnessed By	KIM SHOEMAKER		

<<< Fold Here >>>

All interpretations are opinions based on inferences from electrical or other measurements and we cannot and do not guarantee the accuracy or correctness of any interpretation, and we shall not, except in the case of gross or willful negligence on our part, be liable or responsible for any loss, costs, damages, or expenses incurred or sustained by anyone resulting from any interpretation made by any of our officers, agents or employees. These interpretations are also subject to our general terms and conditions set out in our current Price Schedule.

Comments

THANK YOU FOR USING NABORS, HAYS, KS. (785) 628-6395
DIRECTIONS : HWY 281 & HWY 4 - SOUTH ON BOYD RD. 3 1/2 MILES - EAST INTO

Database File	30958ddn8.db
Dataset Pathname	pass6.3
Presentation Format	_slt
Dataset Creation	Wed Mar 23 08:51:50 2016
Charted by	Depth in Feet scaled 1:240

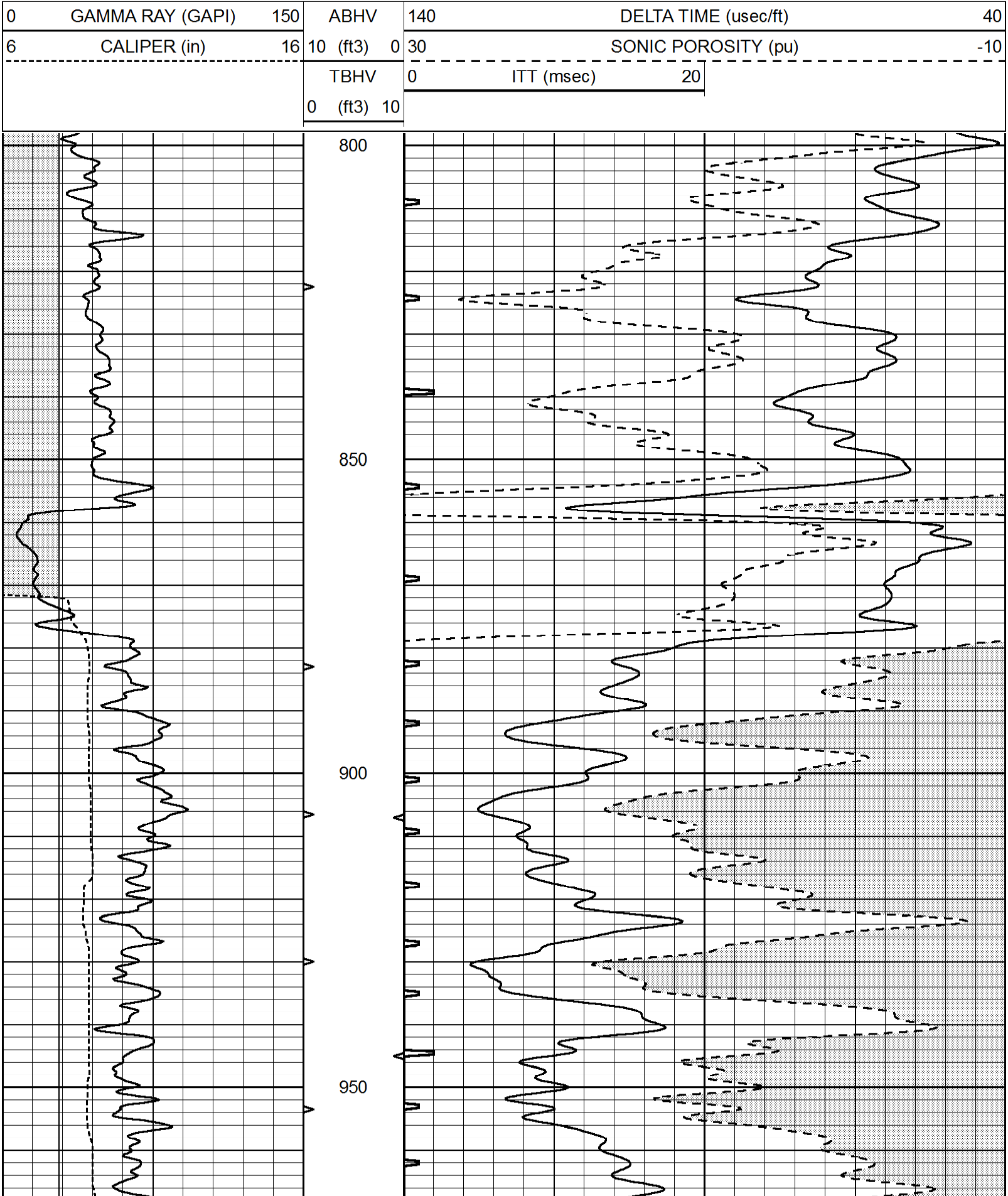

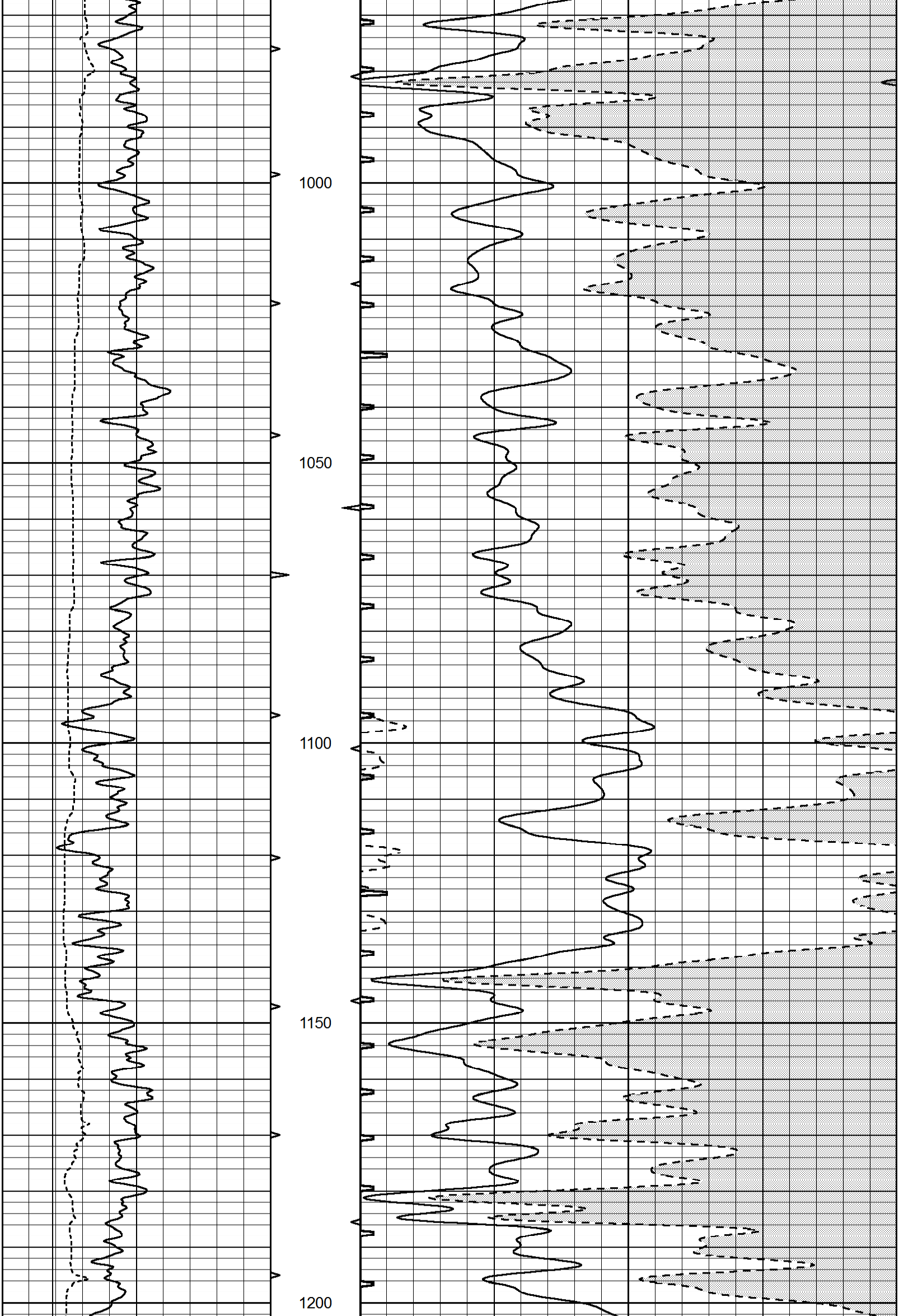

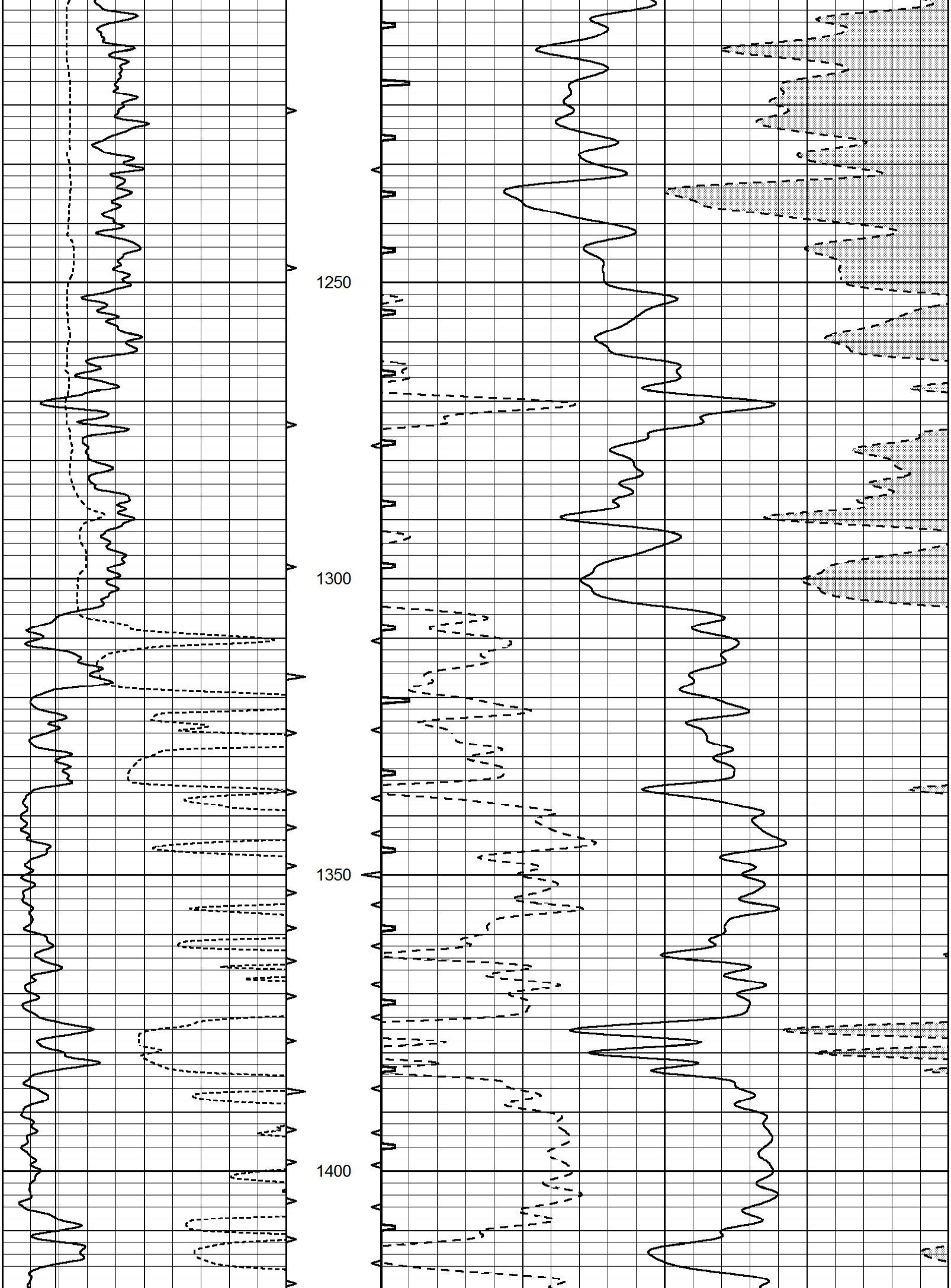

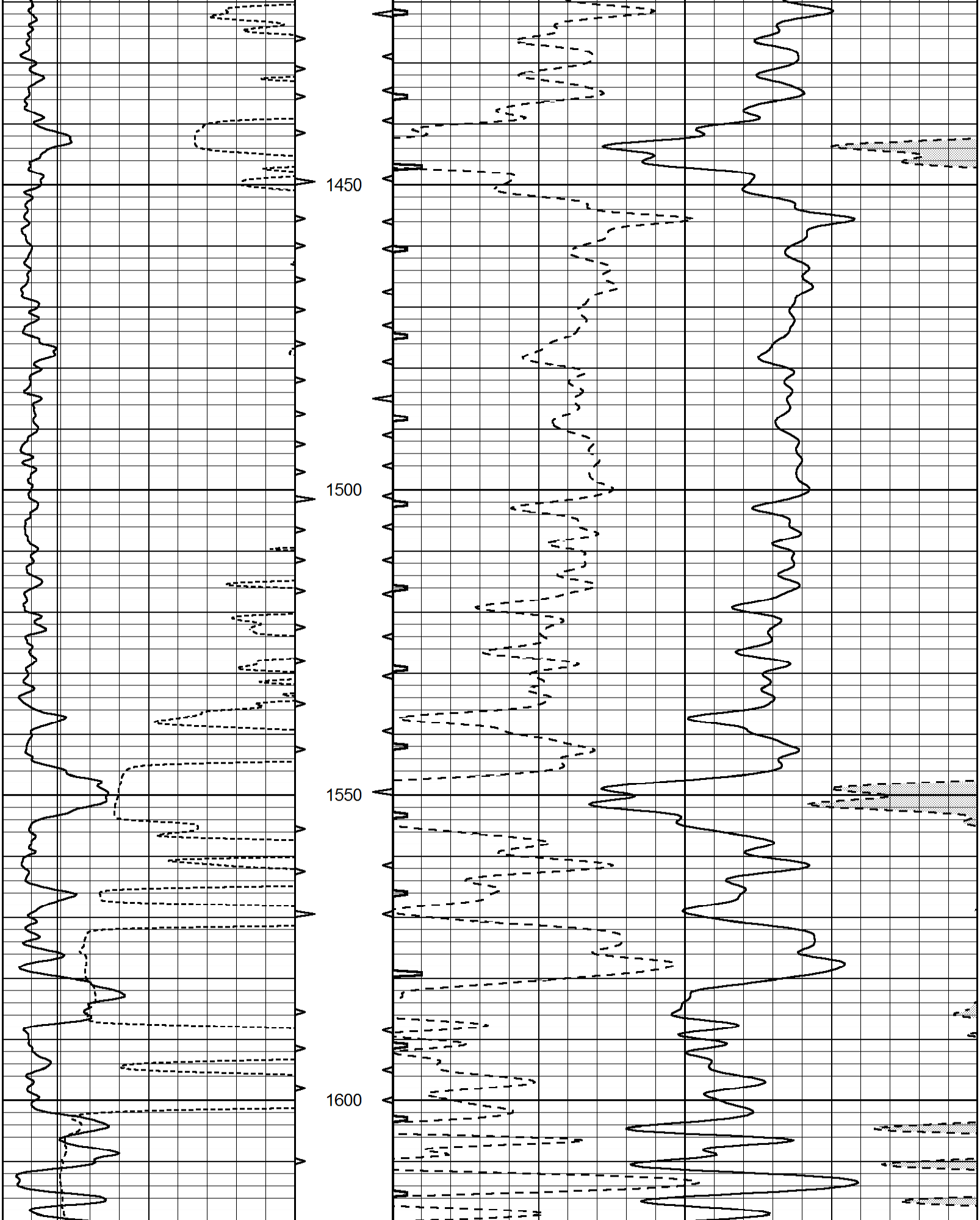

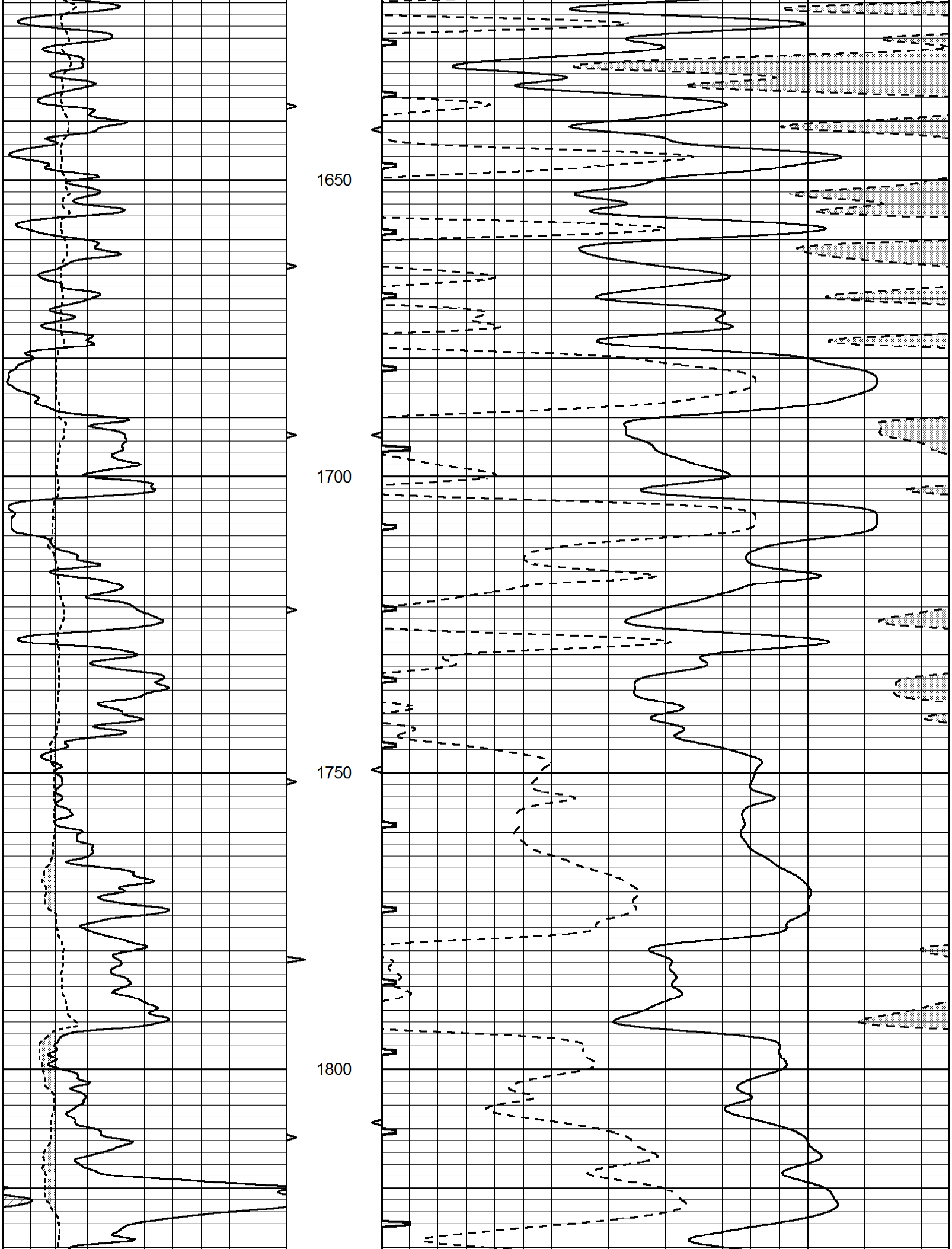

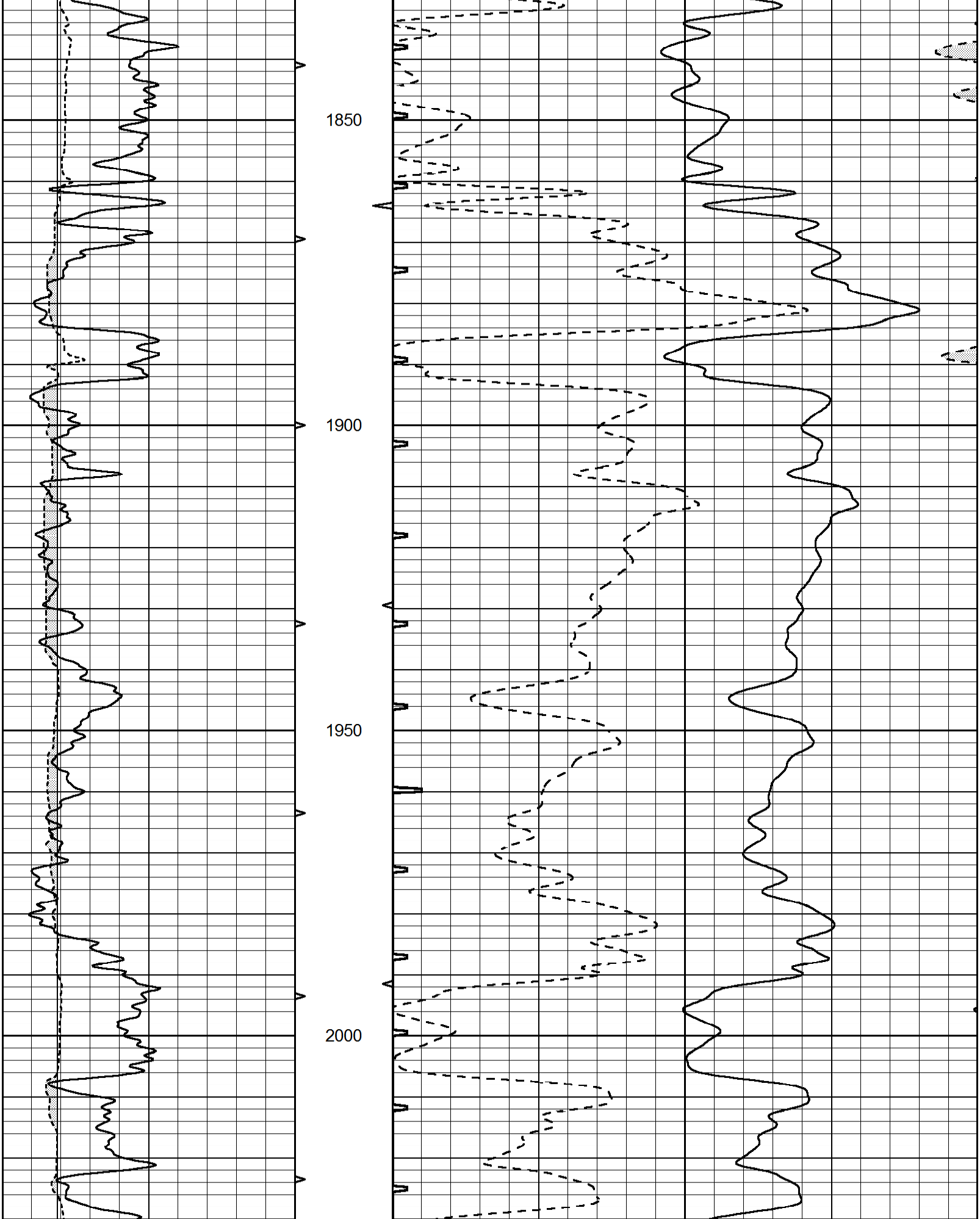

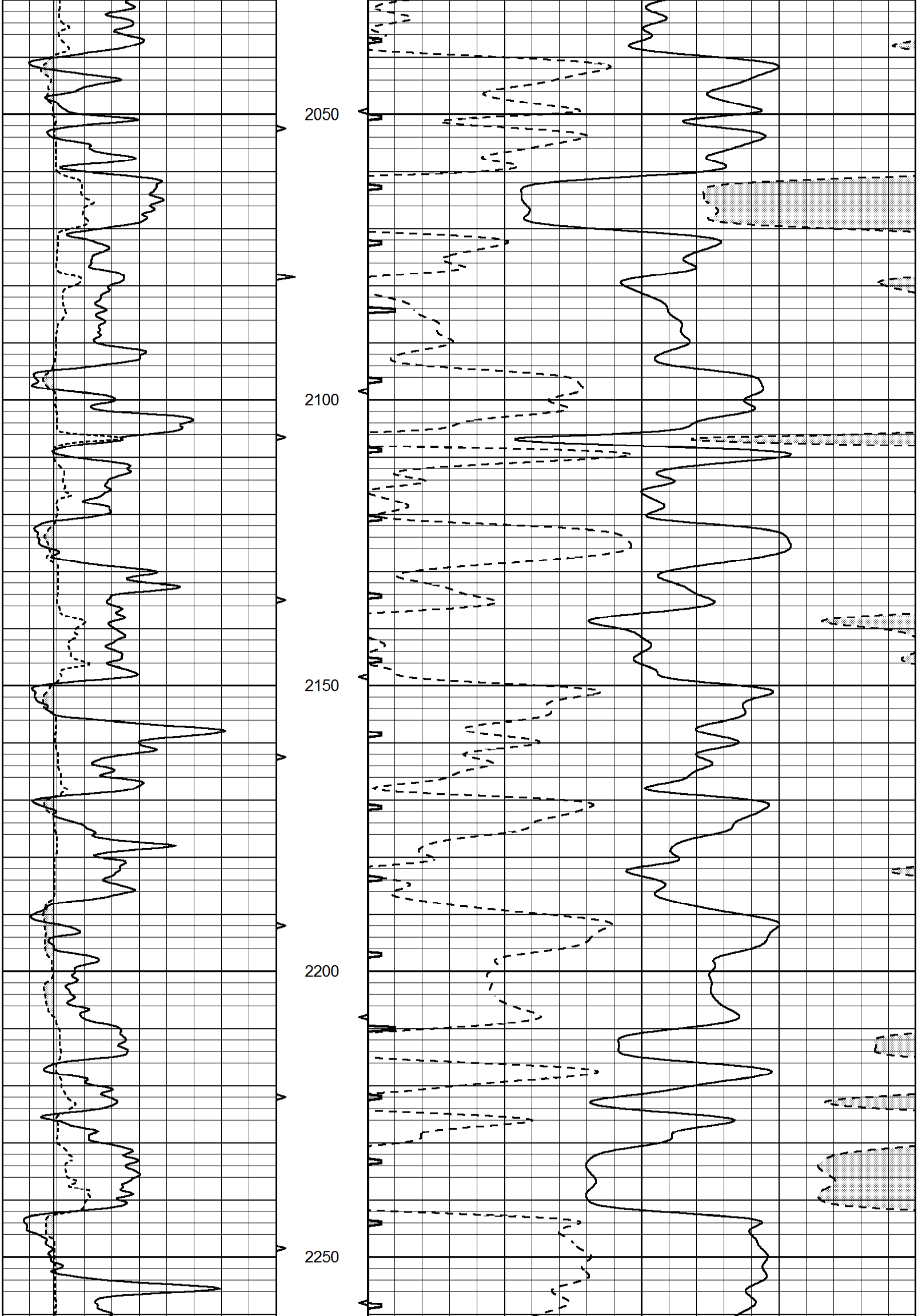

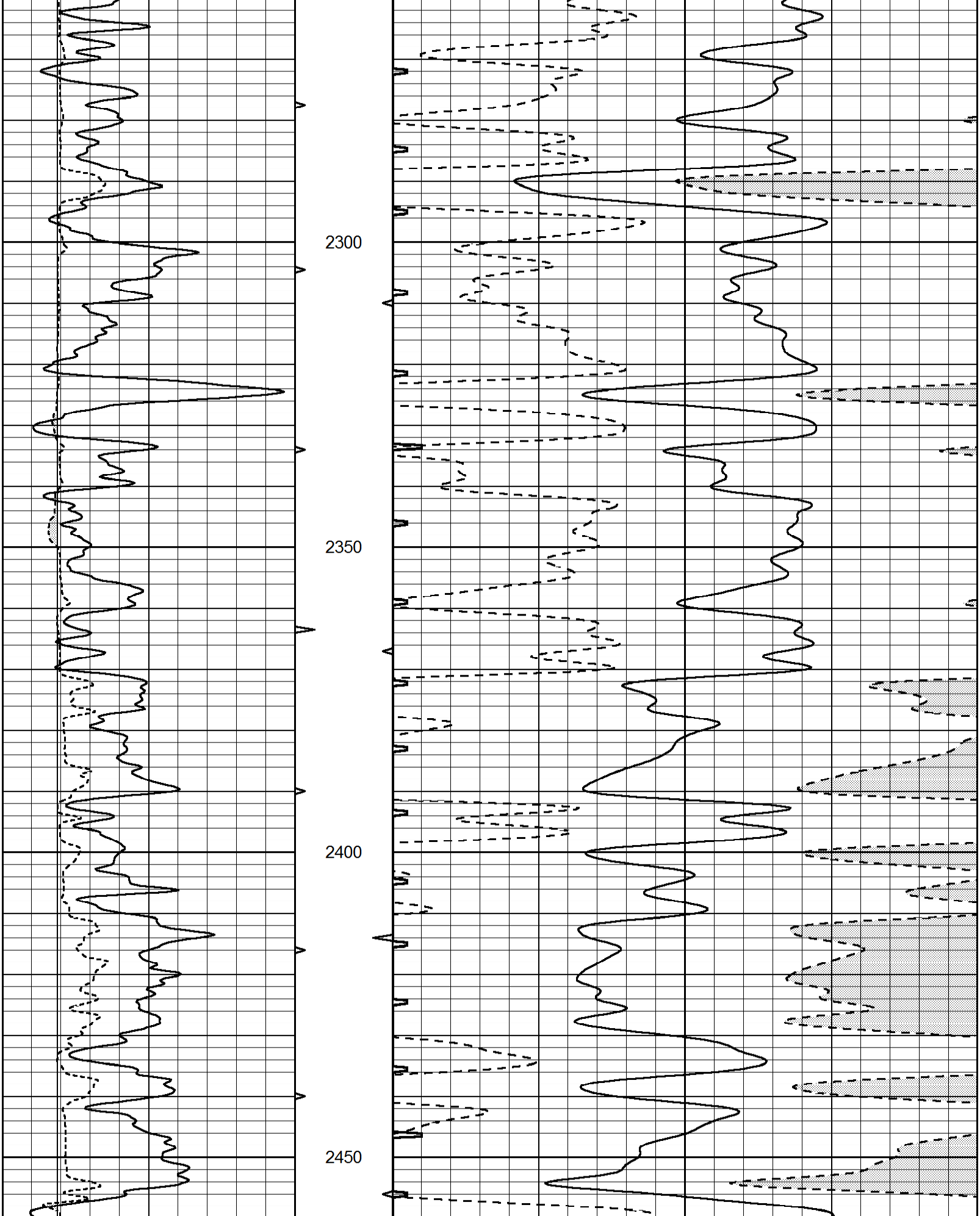

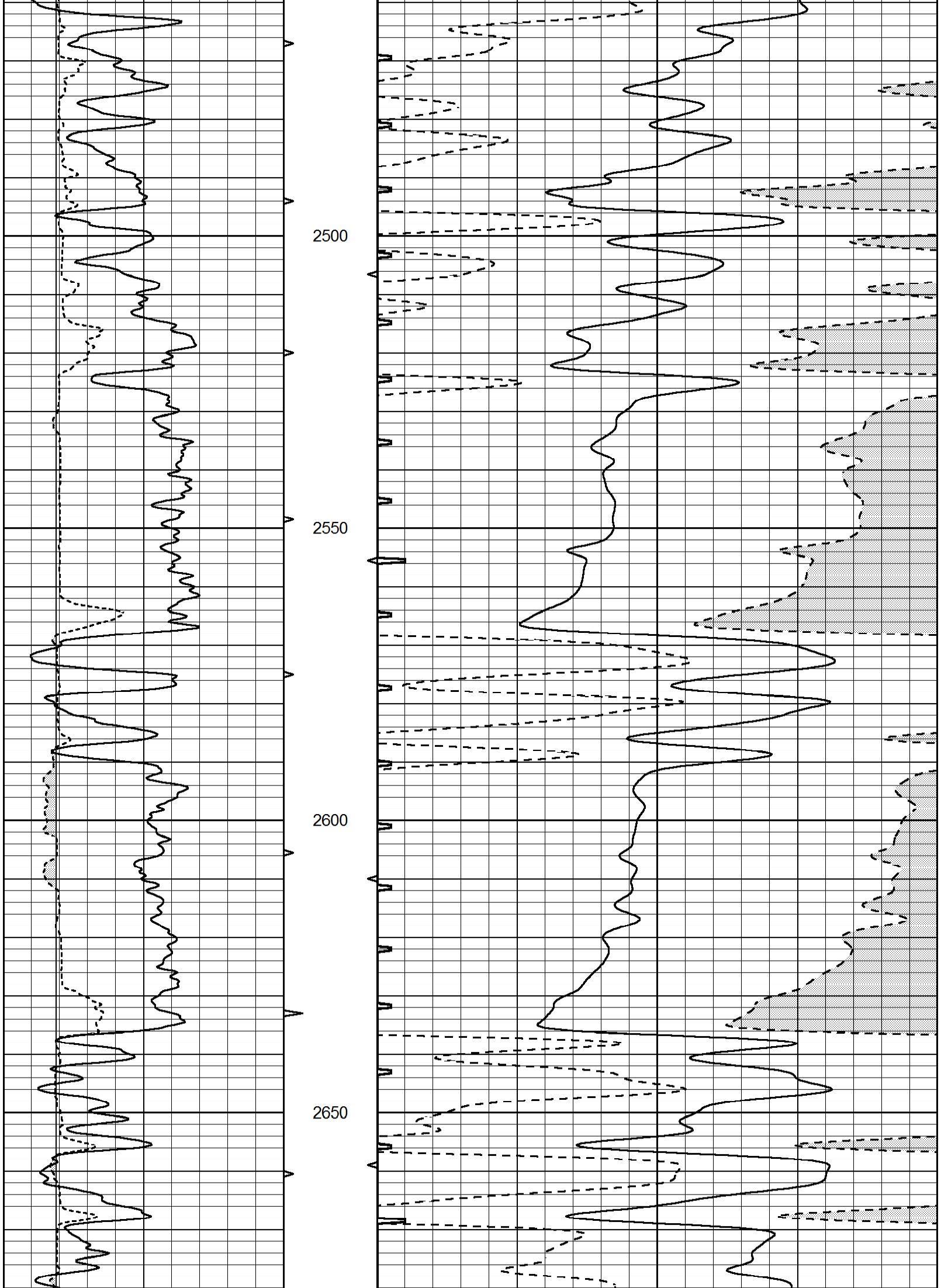

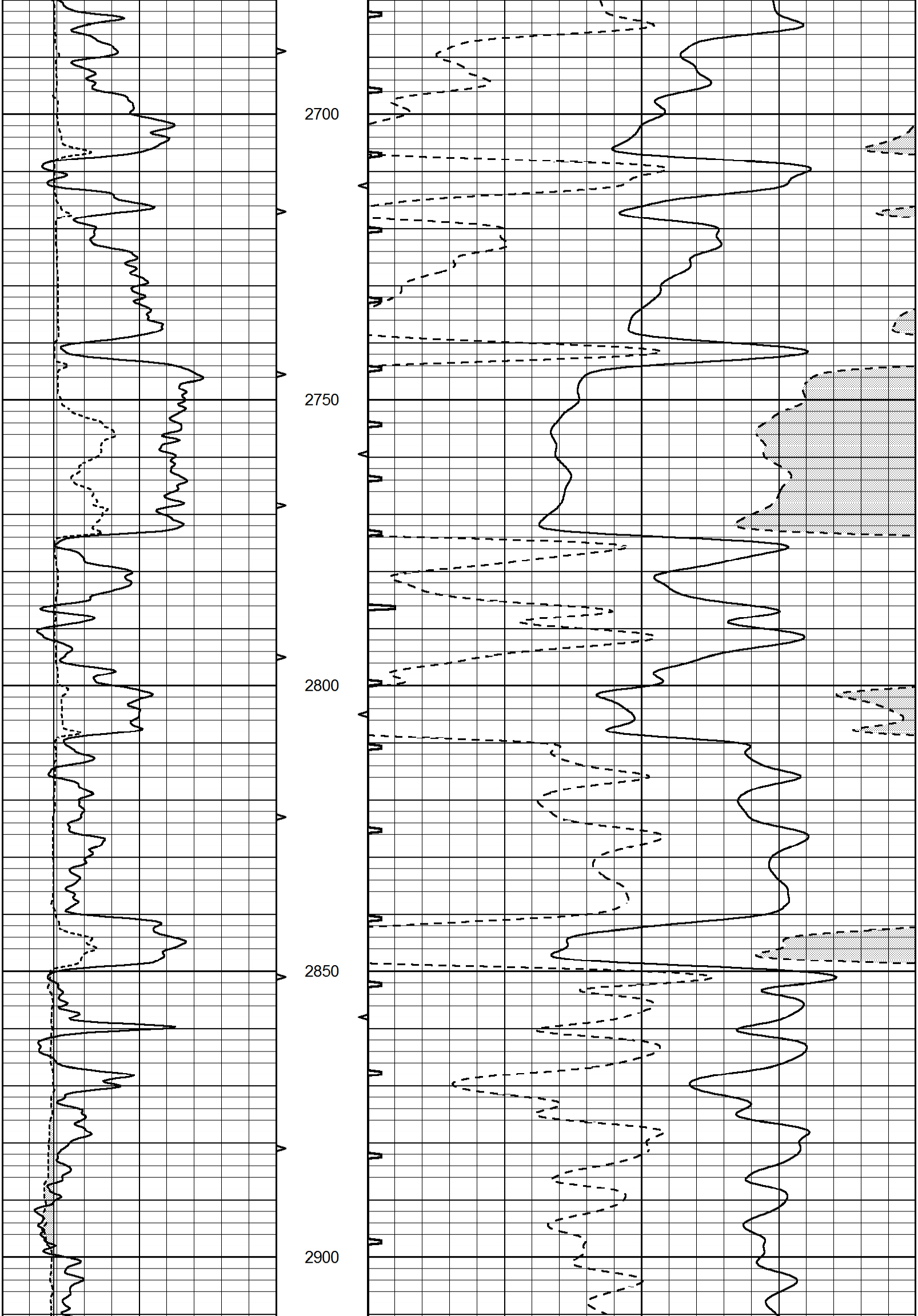

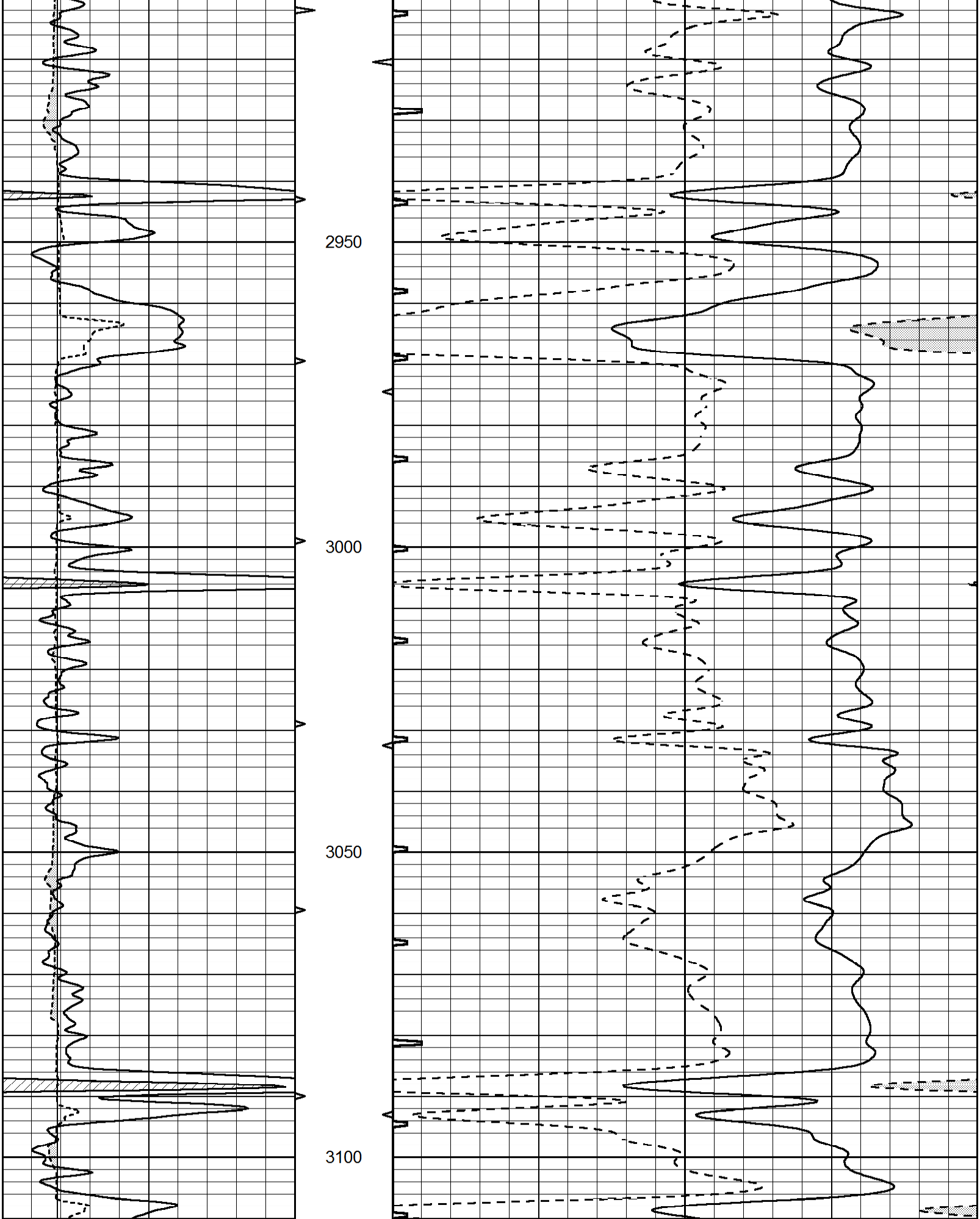

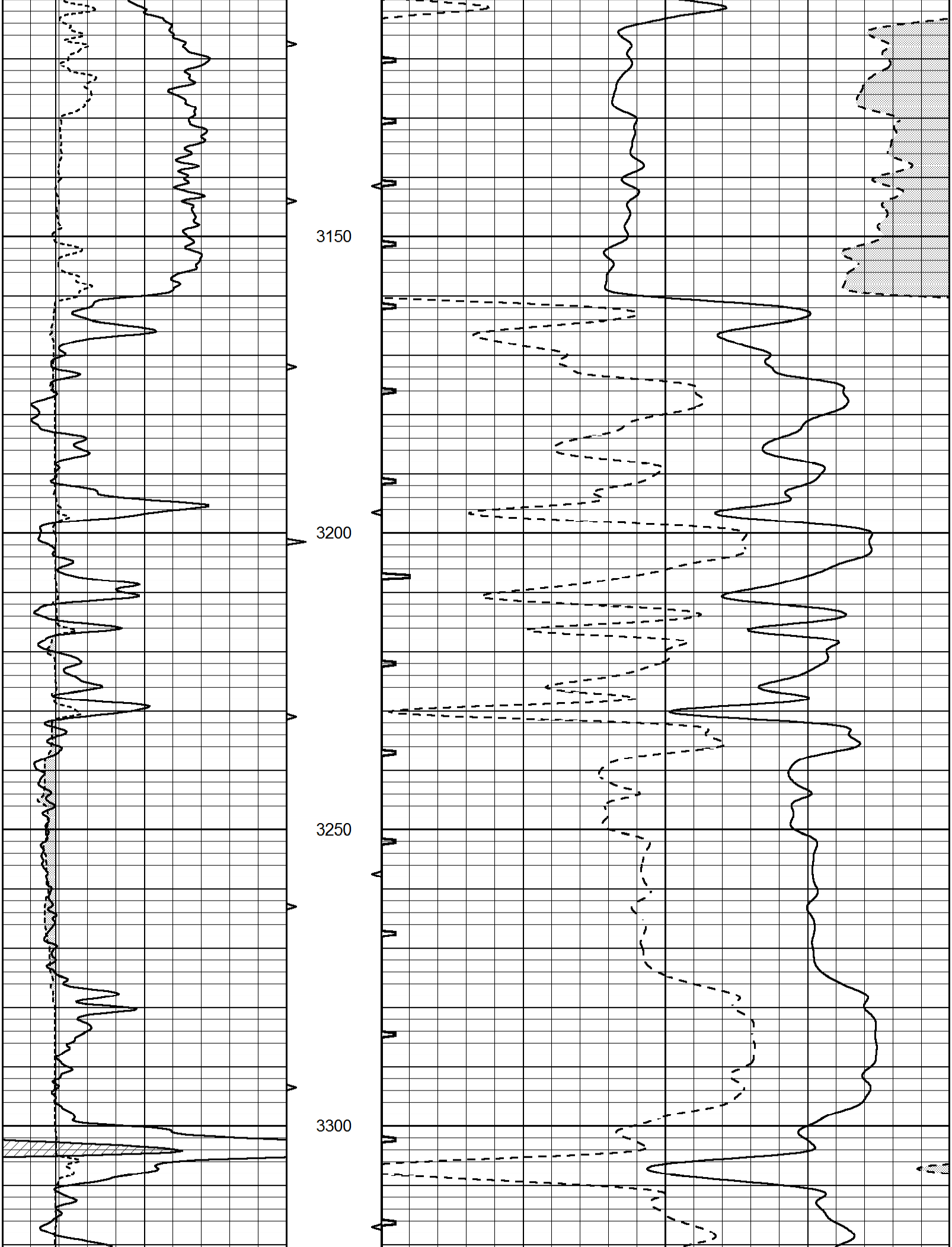

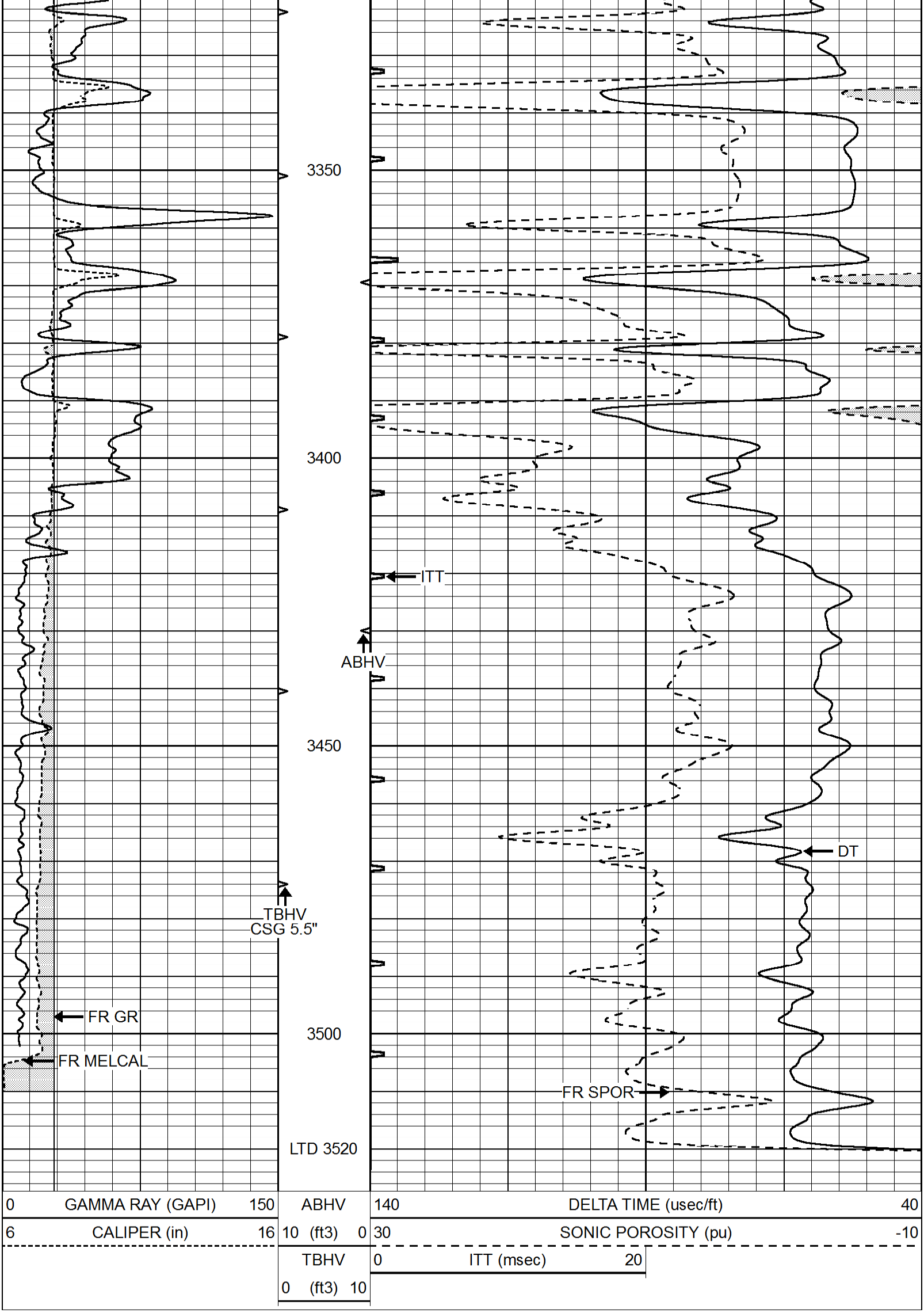

Casedhole Solutions

REPEAT SECTION

Database File	30958ddn8.db
Dataset Pathname	pass5.1
Presentation Format	_slt
Dataset Creation	Wed Mar 23 08:08:23 2016
Charted by	Depth in Feet scaled 1:240

0 GAMMA RAY (GAPI) 150

6 CALIPER (in) 16

ABHV

10 (ft3) 0

TBHV

0 (ft3) 10

140 DELTA TIME (usec/ft) 40

30 SONIC POROSITY (pu) -10

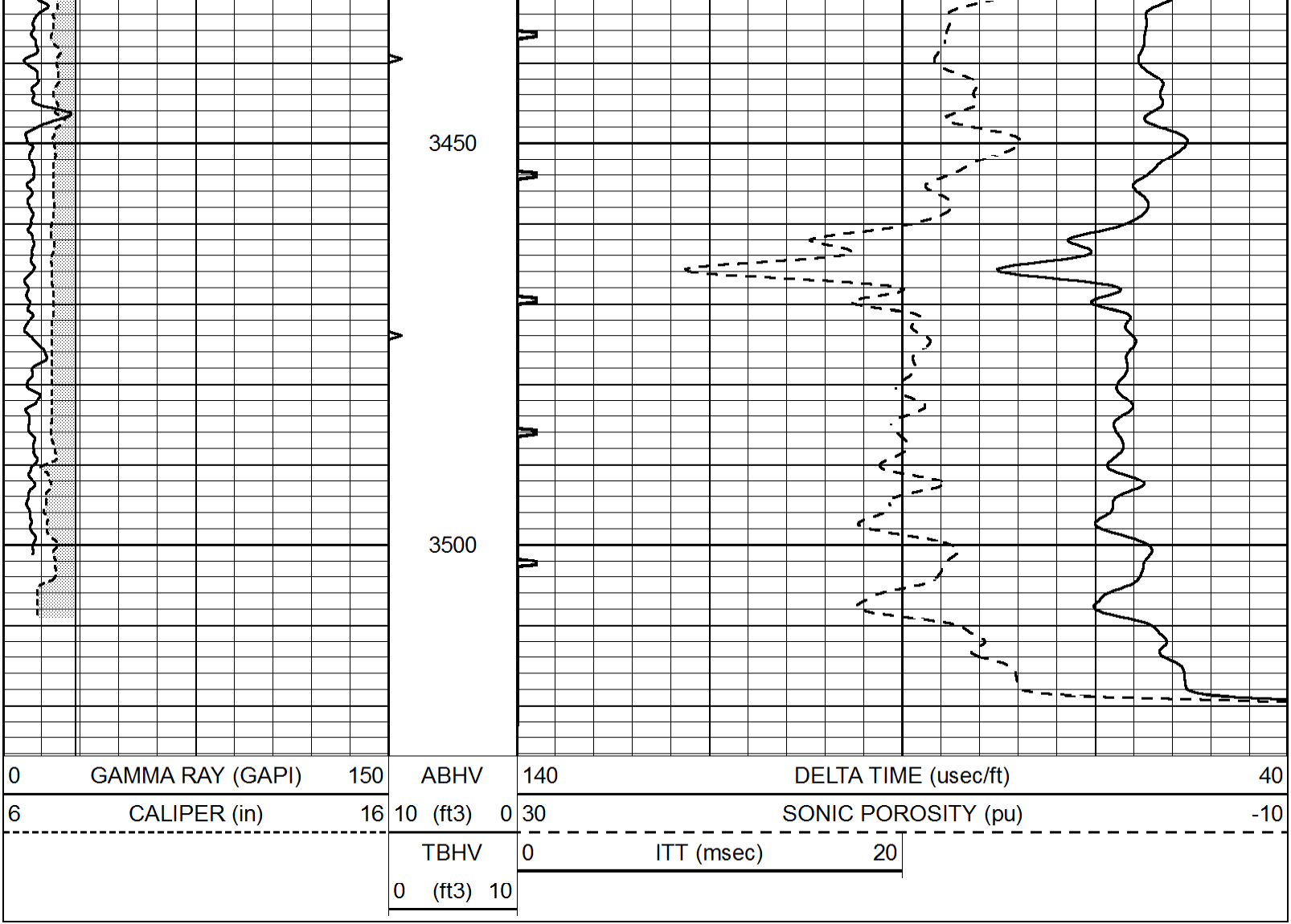0 ITT (msec) 20