PIONEER

Pioneer Energy Services

Dual Compensated Porosity Log

API No.

15-153-21,110-00-00

Company Bow Creek Oil Company

Well Skolout No. 2-25

Field Wildcat

County Rawlins State Kansas

Location 1,070' FSL & 2,000' FEL

Sec: 25 Twp: 1S Rge: 35W

Other Services
DIL
MEL/BHCS

Elevation
K.B. 3193
D.F.
G.L. 3183

Permanent Datum	Ground Level	Elevation 3183	
Log Measured From	Kelly Bushing	10 Ft. Above Perm. Datum	
Drilling Measured From	Kelly Bushing		

Date	3/13/2015		
Run Number	One		
Type Log	CNL / CDL		
Depth Driller	4909		
Depth Logger	4909		
Bottom Logged Interval	4888		
Top Logged Interval	3000		
Type Fluid In Hole	Chemical		
Salinity, PPM CL	1000		
Density	9.3		
Level	Full		
Max. Rec. Temp. F	125		
Operating Rig Time	4 1/2 Hours		
Equipment -- Location	108 Hays		
Recorded By	J. Long		
Witnessed By	Tony Stroup	Lyle Herrman	

Borehole Record				Casing Record			
Run No.	Bit	From	To	Size	Wgt.	From	To
One	12.25	00	315	8.625	23#	00	315
Two	7.875	315	TD				

<<< Fold Here >>>

All interpretations are opinions based on inferences from electrical or other measurements and we cannot and do not guarantee the accuracy or correctness of any interpretation, and we shall not, except in the case of gross or willful negligence on our part, be liable or responsible for any loss, costs, damages, or expenses incurred or sustained by anyone resulting from any interpretation made by any of our officers, agents or employees. These interpretations are also subject to our general terms and conditions set out in our current Price Schedule.

Comments

Thank you for using Pioneer Energy Services
785.625.3858

Atwood, North to Z Road, 7 1/4 West, North Into

Database File: c:\programdata\warrior\data\bowcreek_skolout_2-25hd.db
Dataset Pathname: dil/bowstck
Presentation Format: cdl
Dataset Creation: Fri Mar 13 03:26:16 2015
Charted by: Depth in Feet scaled 1:600

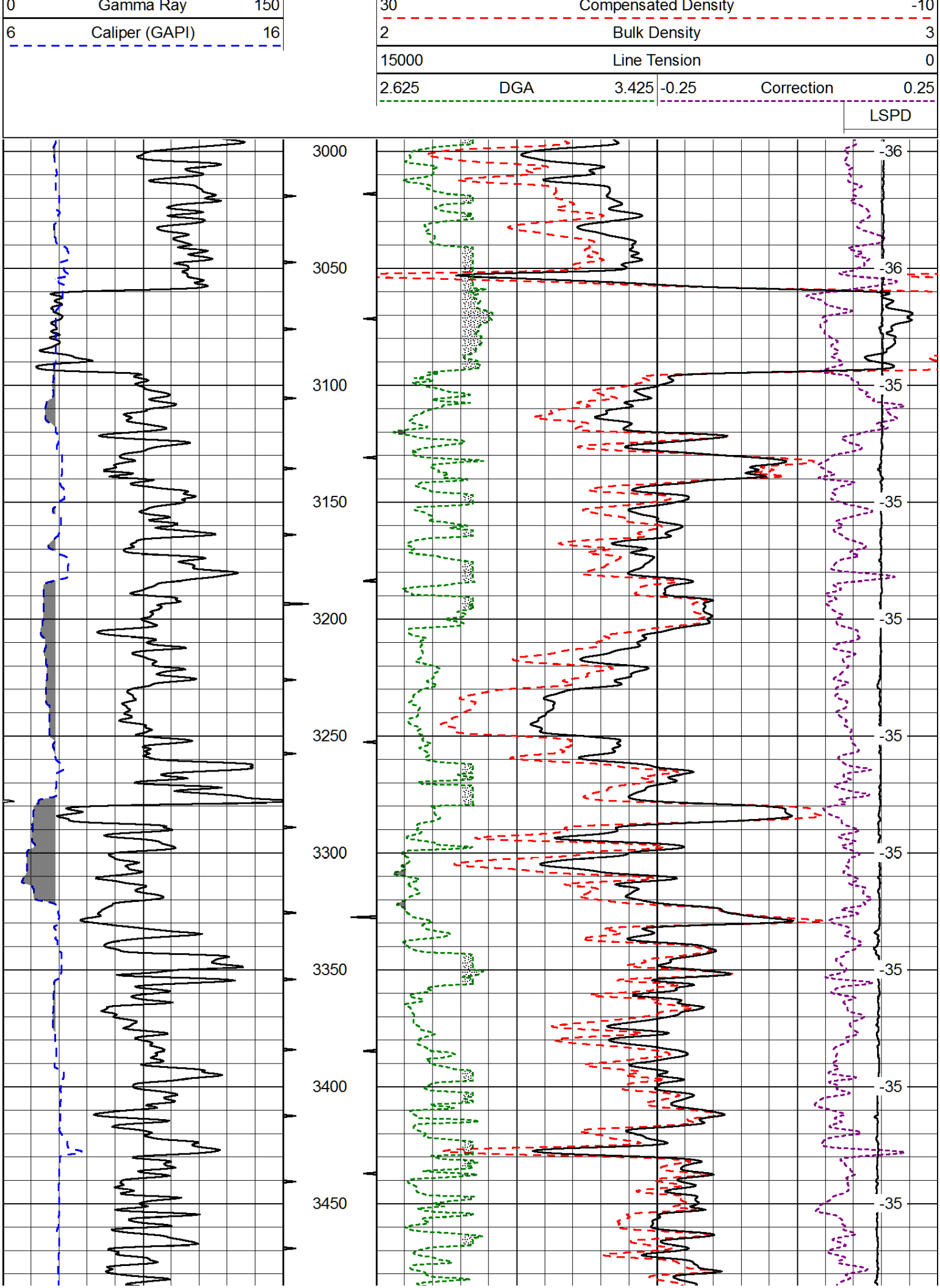
0 Gamma Ray 150
6 Caliper (GAPI) 16
30 Compensated Density -10
2 Bulk Density 3
15000 Line Tension 0
2.625 DGA 3.425
-0.25 Correction 0.25
LSPD
3000
3050
3100
3150
3200
3250
3300
3350
3400
3450
-36
-36
-35
-35
-35
-35
-35
-35
-35
-35

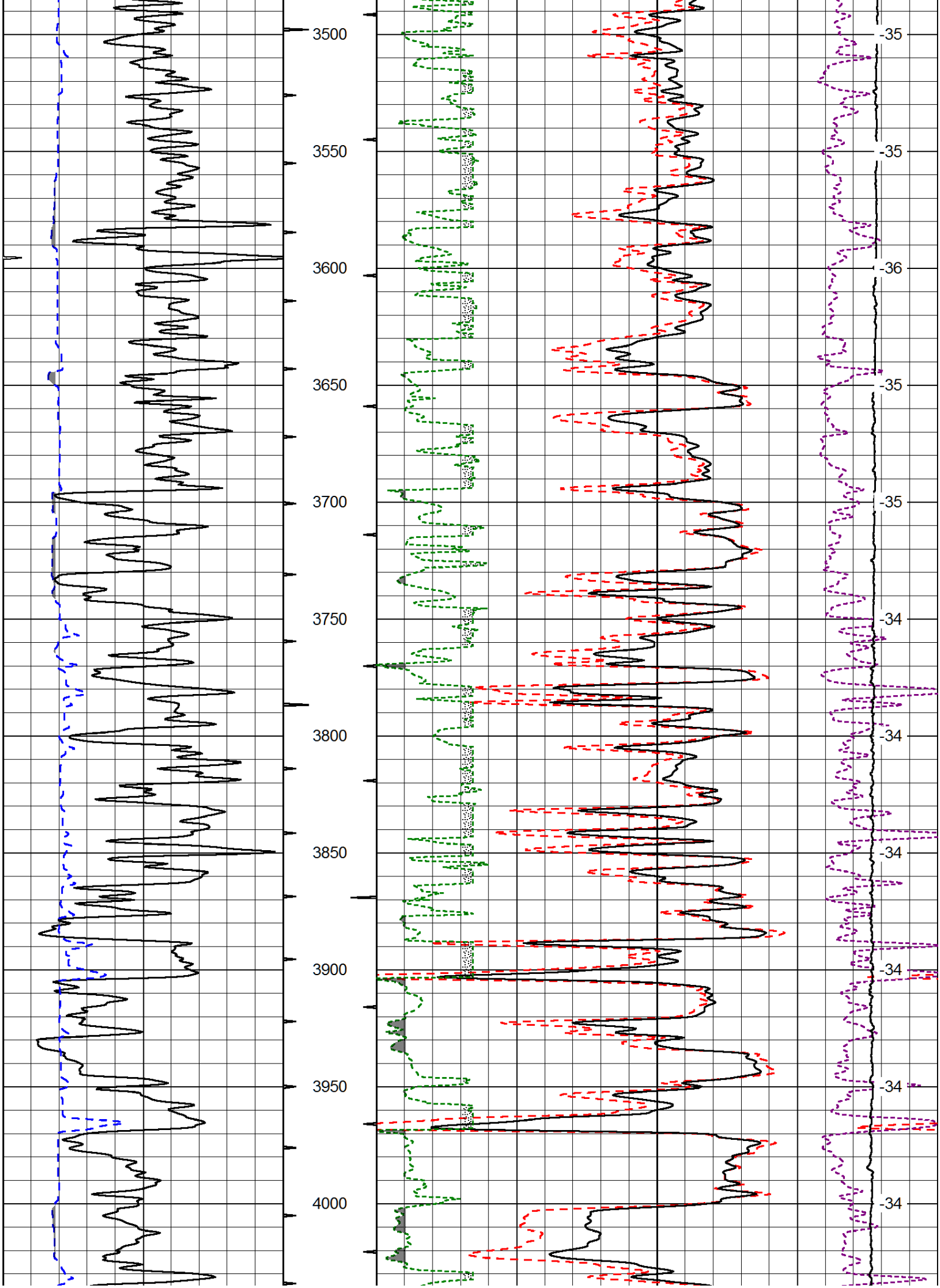
3500
3550
3600
3650
3700
3750
3800
3850
3900
3950
4000
-35
-35
-36
-35
-35
-34
-34
-34
-34
-34
-34

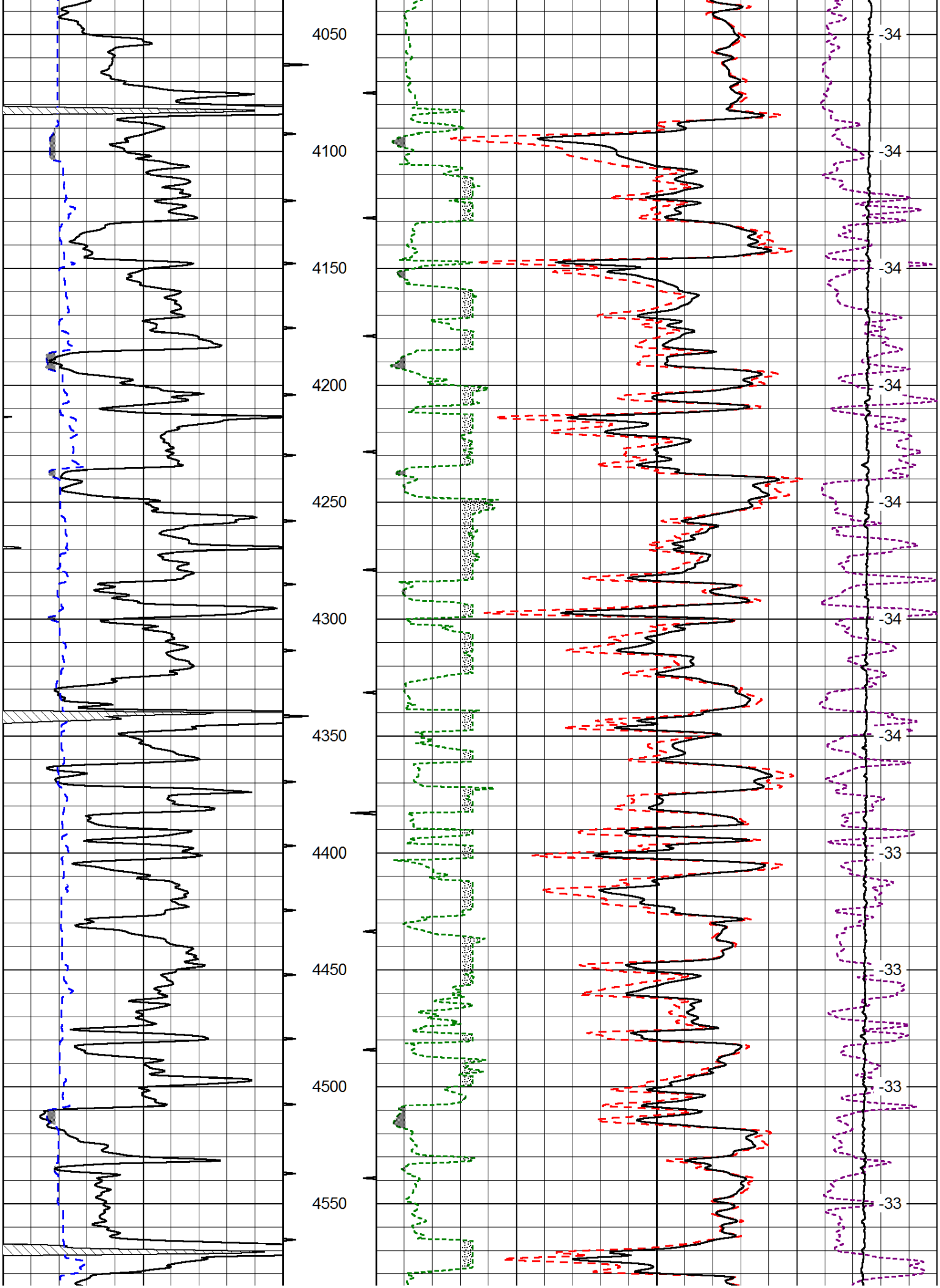
4050
4100
4150
4200
4250
4300
4350
4400
4450
4500
4550
-34
-34
-34
-34
-34
-34
-34
-33
-33
-33
-33

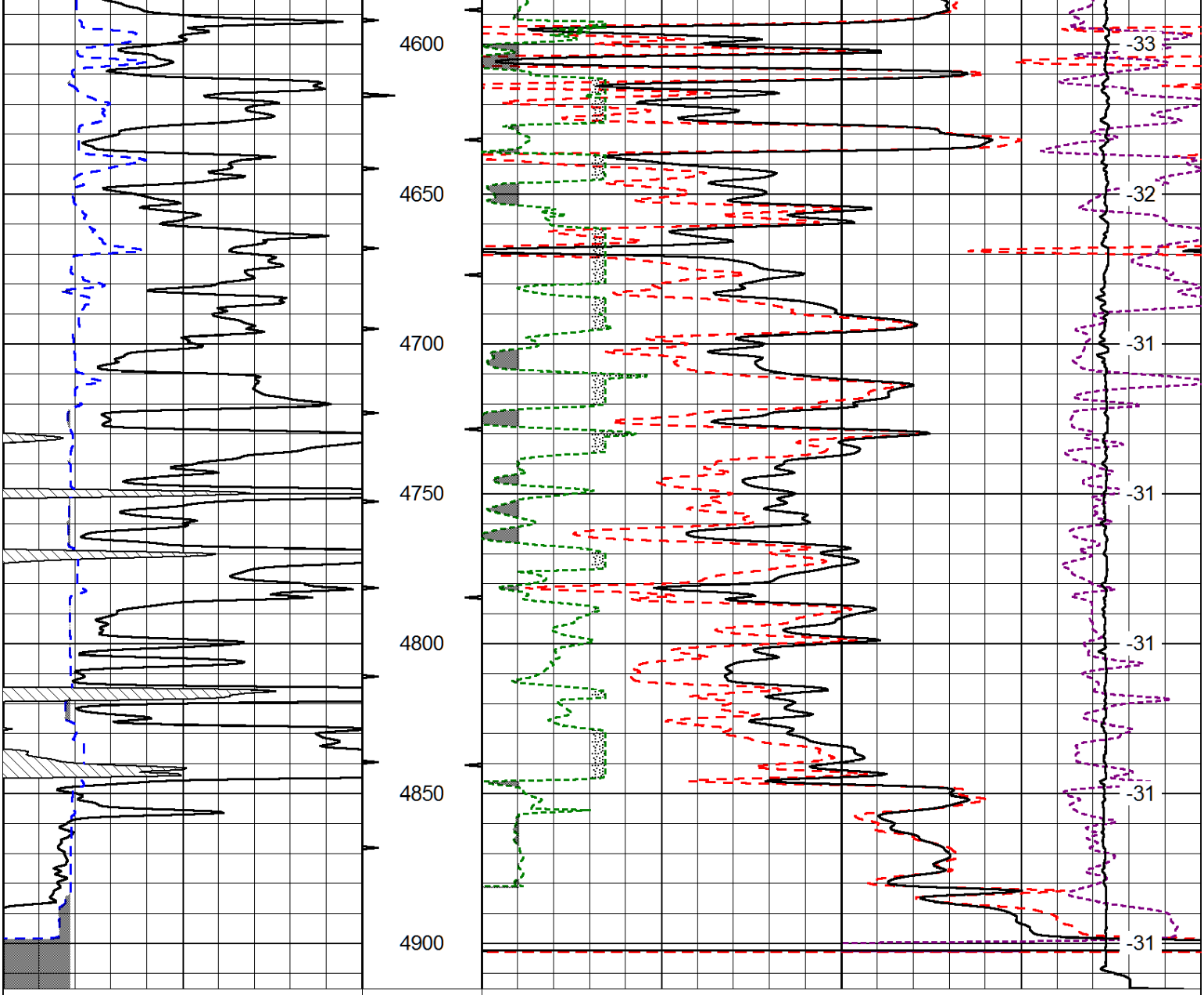

Database File: c:\programdata\warrior\data\bowcreek_skolout_2-25hd.db
Dataset Pathname: dil/bowstck
Presentation Format: cndlspec
Dataset Creation: Fri Mar 13 03:26:16 2015
Charted by: Depth in Feet scaled 1:240

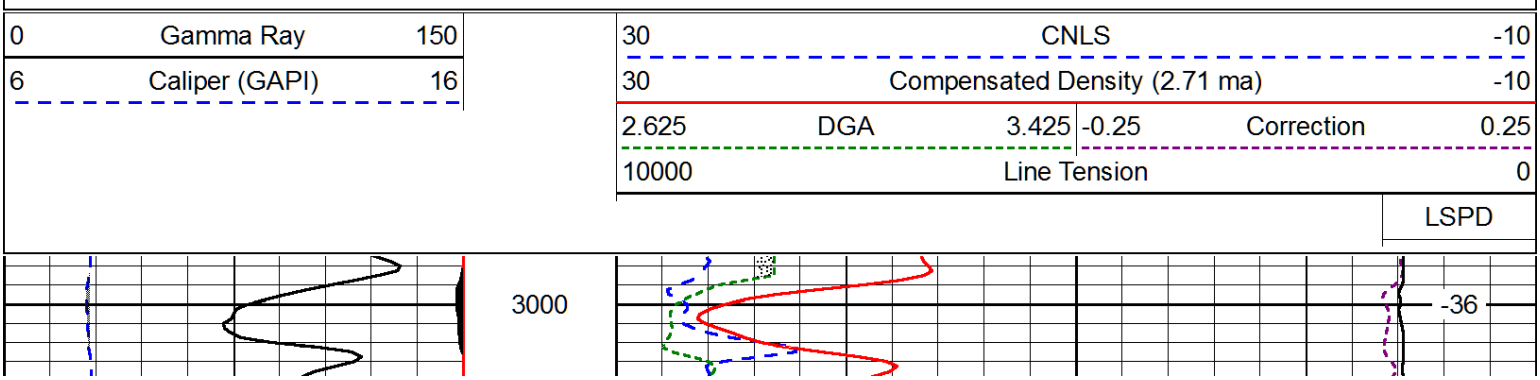

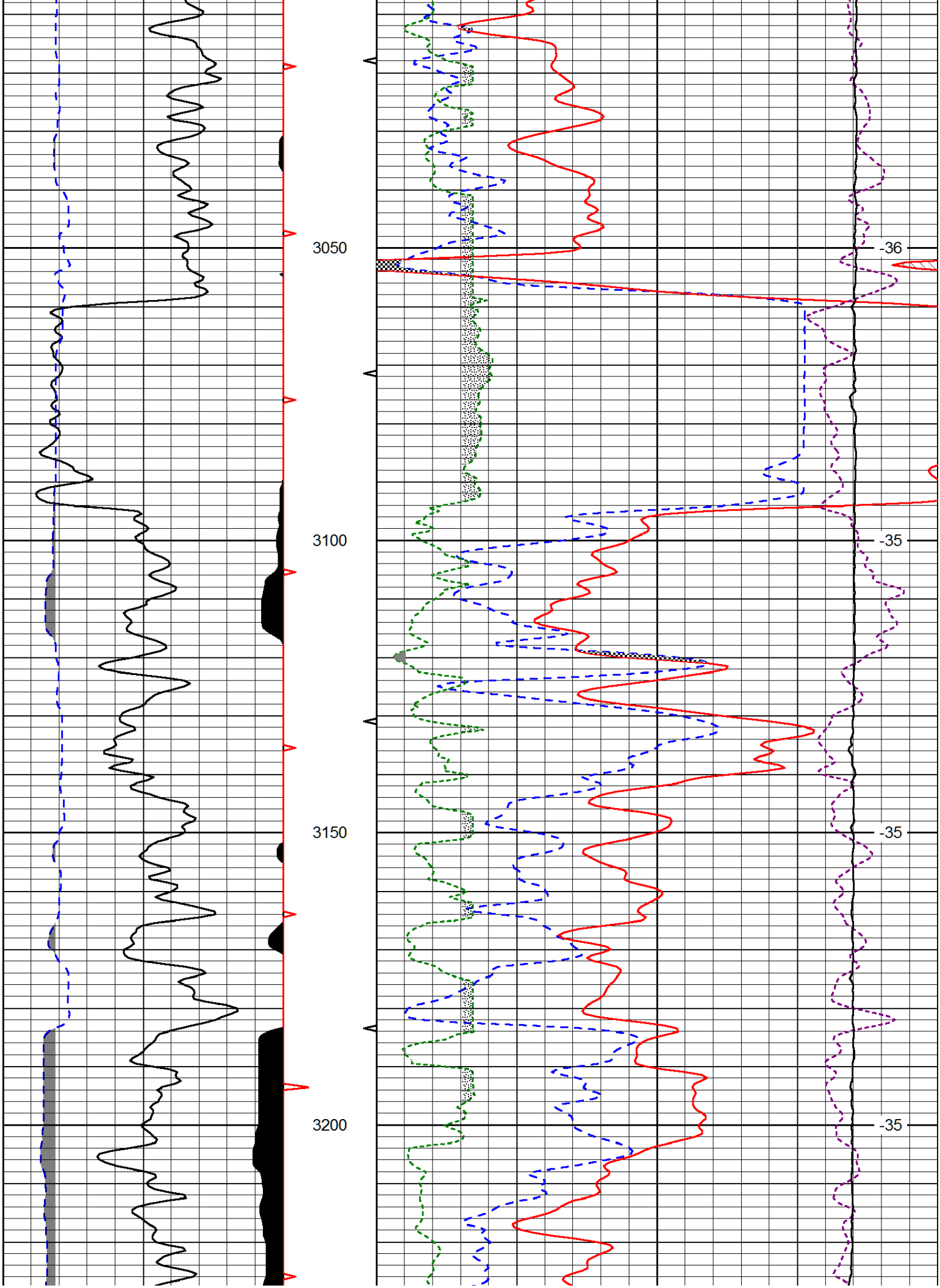
3050
3100
3150
3200
-36
-35
-35
-35

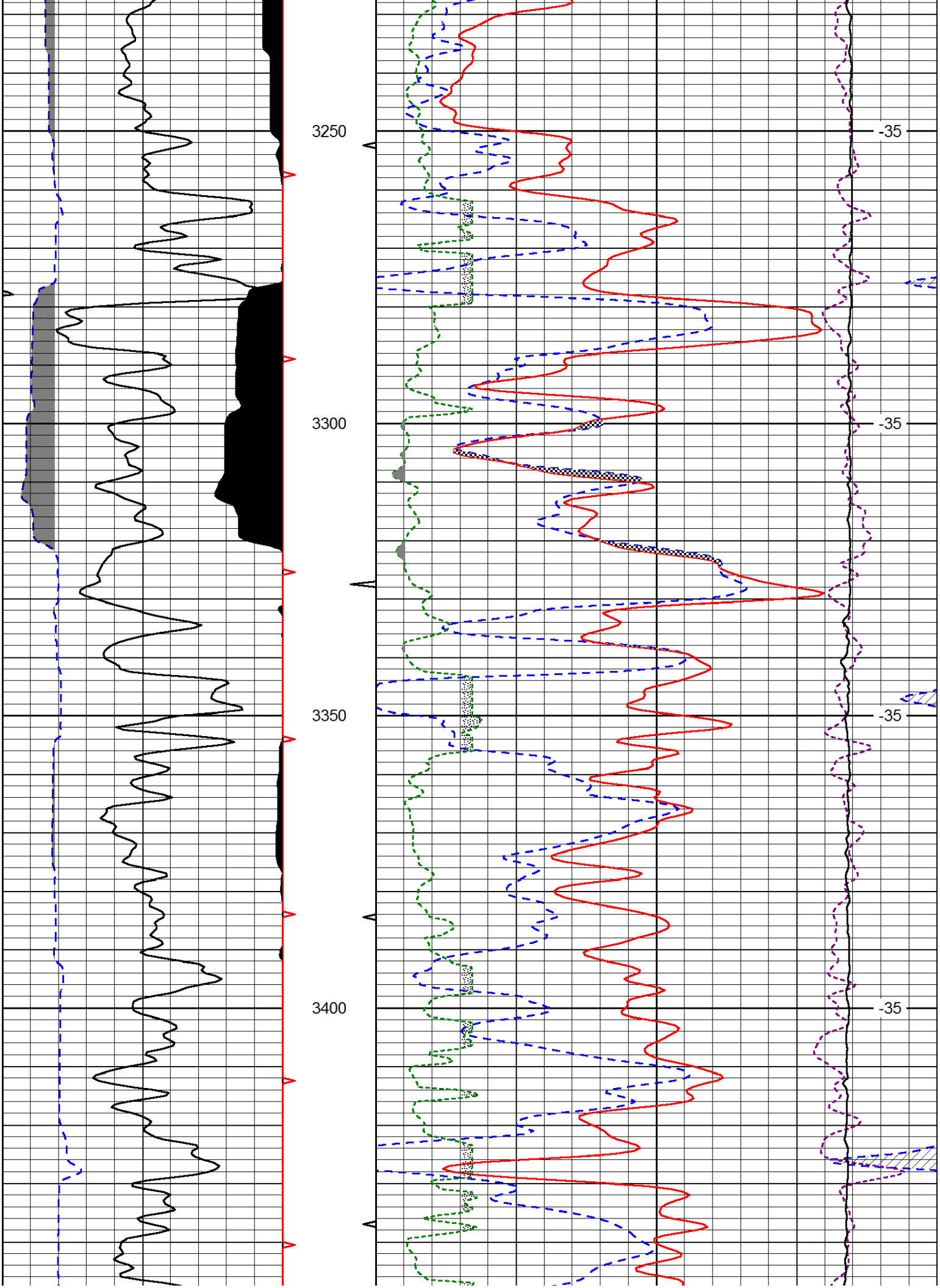
3250
3300
3350
3400
-35
-35
-35
-35

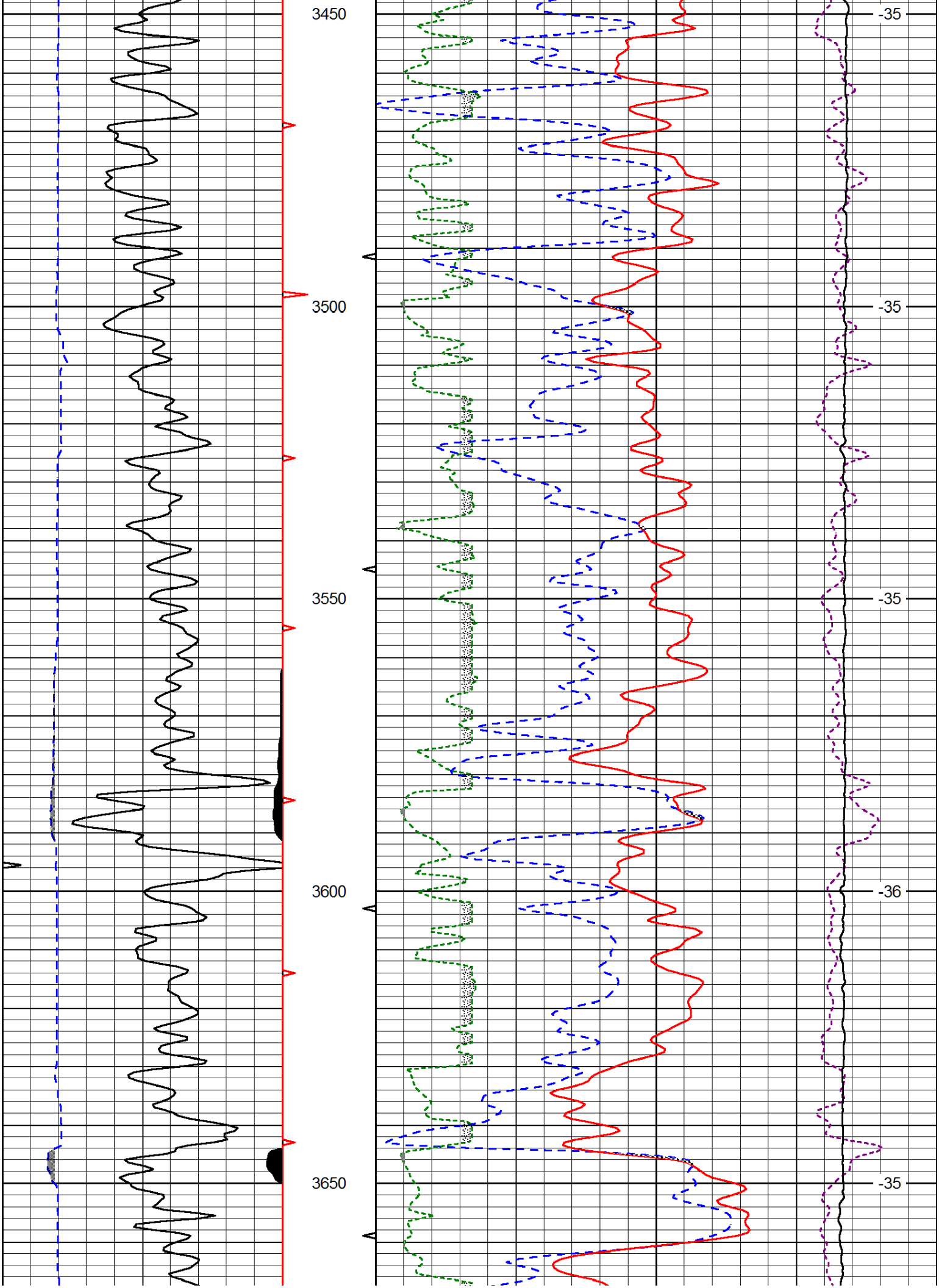
3450
3500
3550
3600
3650
-35
-35
-35
-36
-35

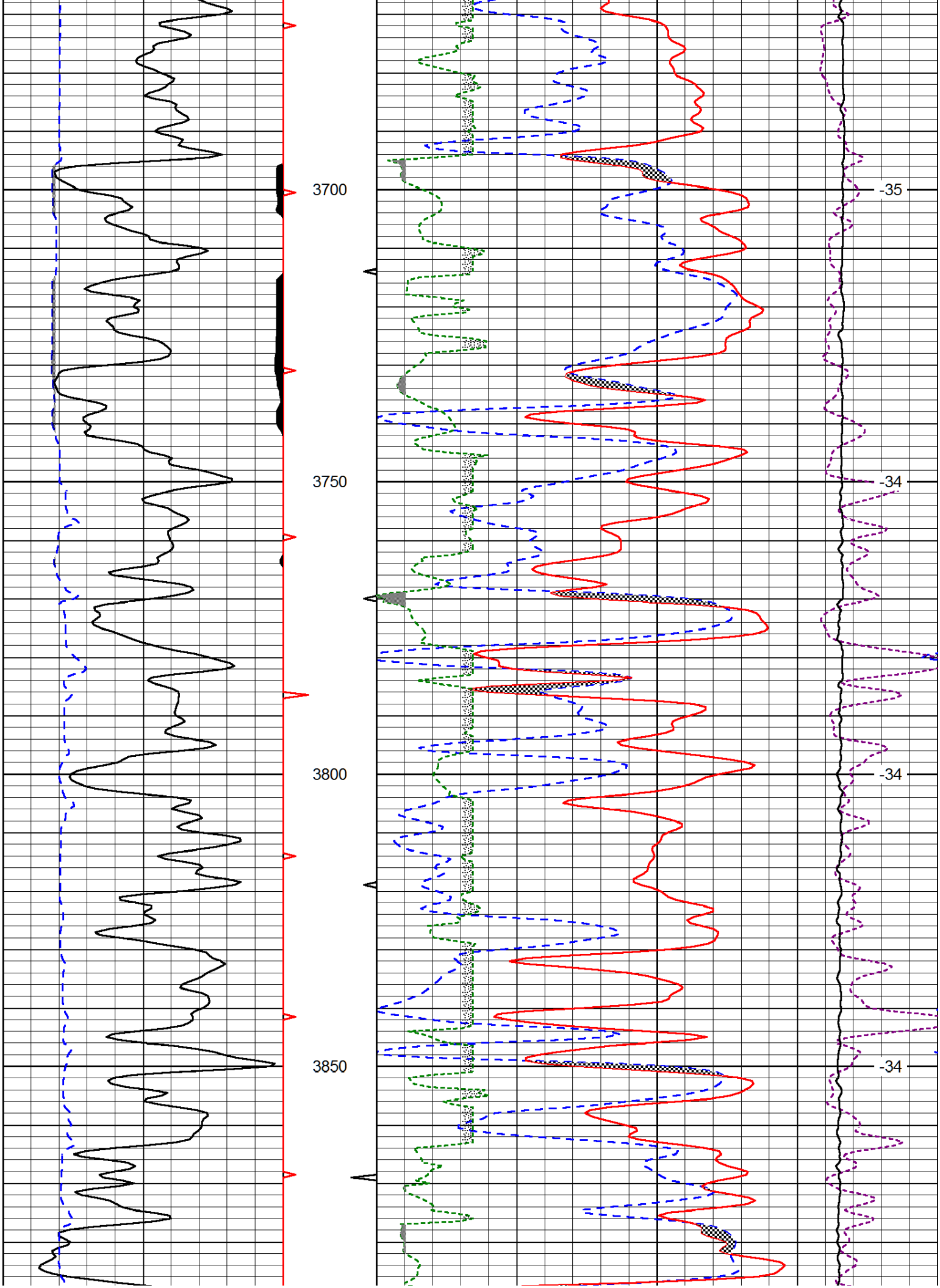
3700
3750
3800
3850
-35
-34
-34
-34

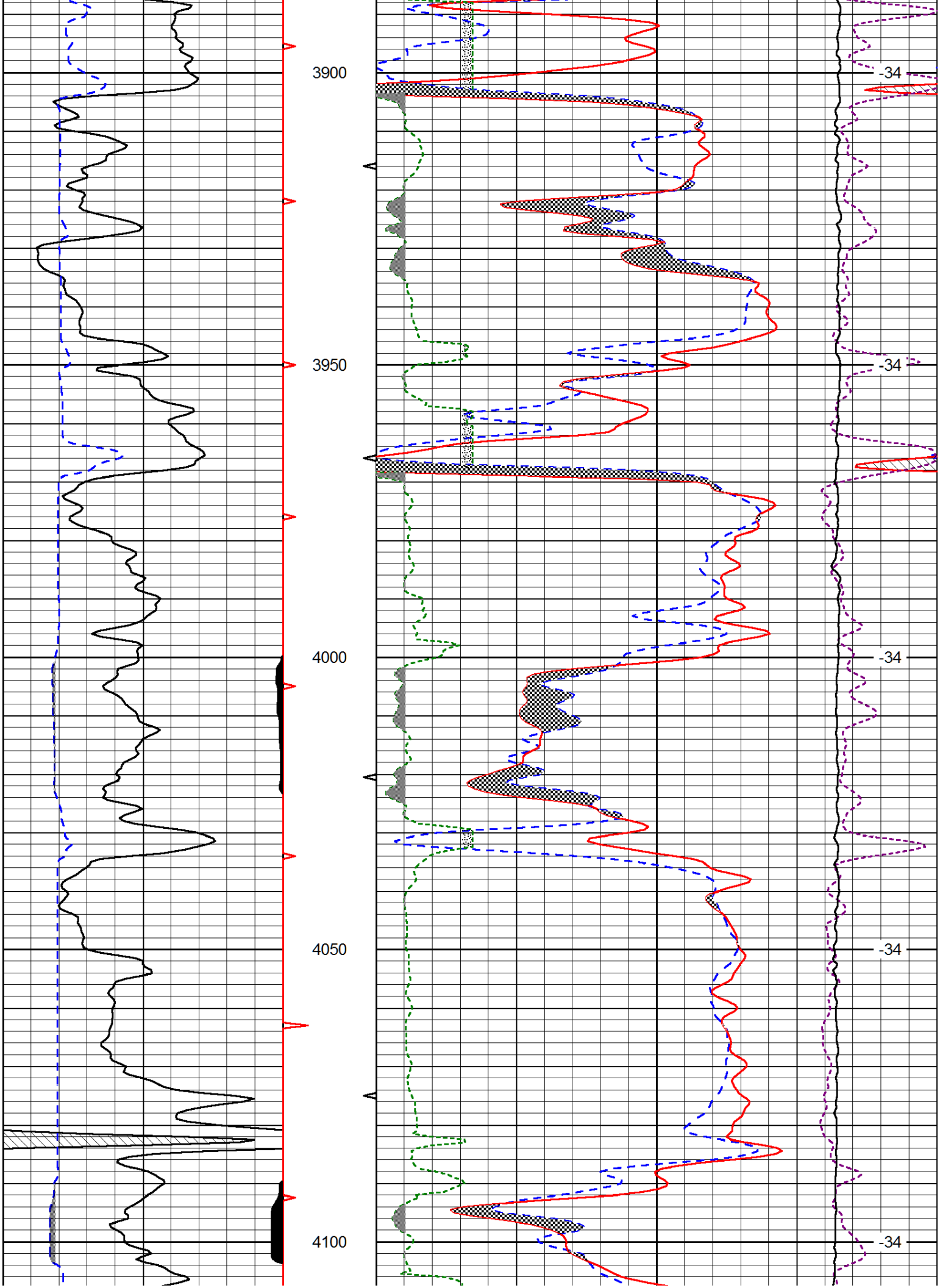
3900
3950
4000
4050
4100
-34
-34
-34
-34
-34

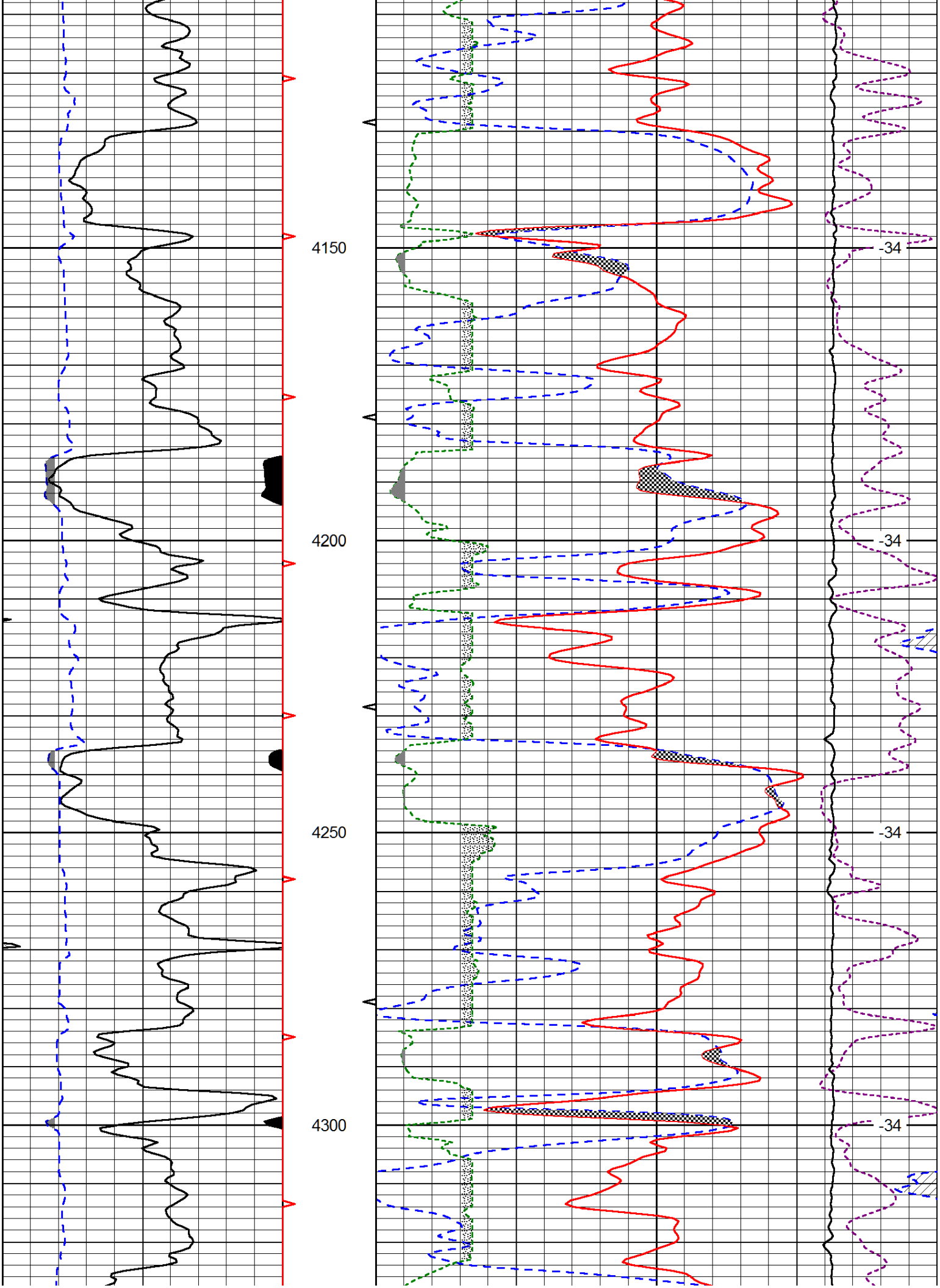
4150
4200
4250
4300
-34
-34
-34
-34

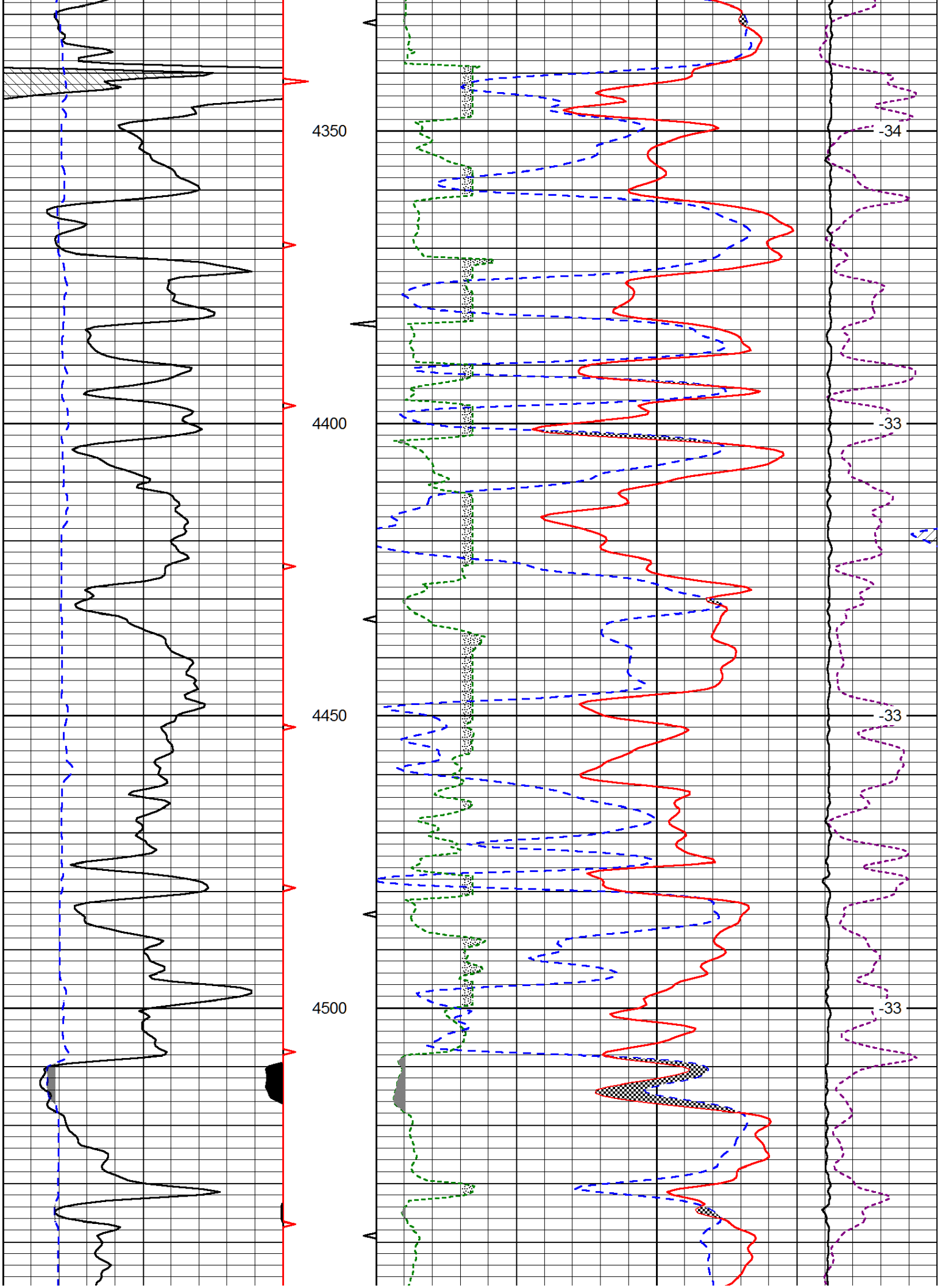
4350
4400
4450
4500
-34
-33
-33
-33

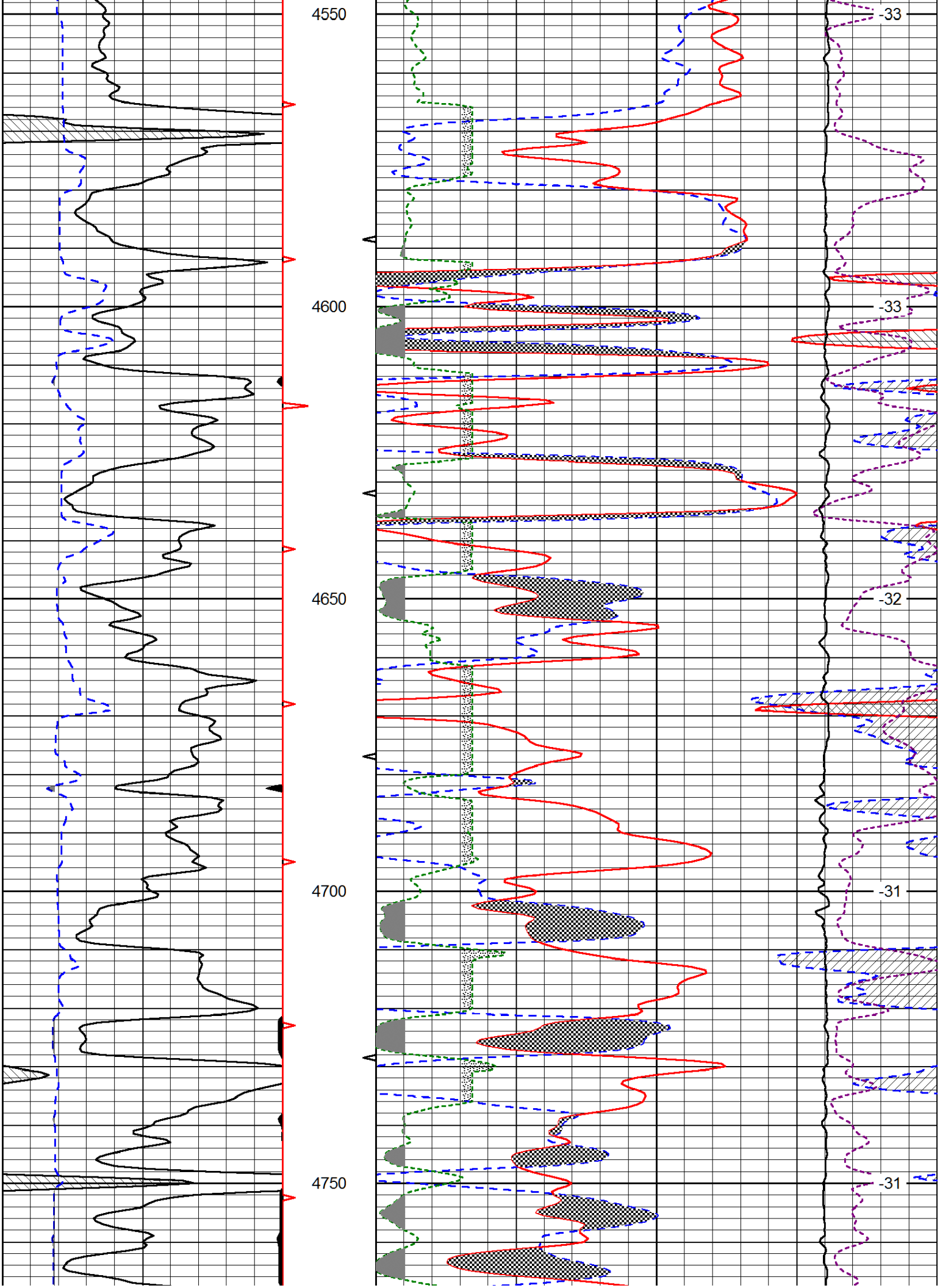
4550
4600
4650
4700
4750
-33
-33
-32
-31
-31

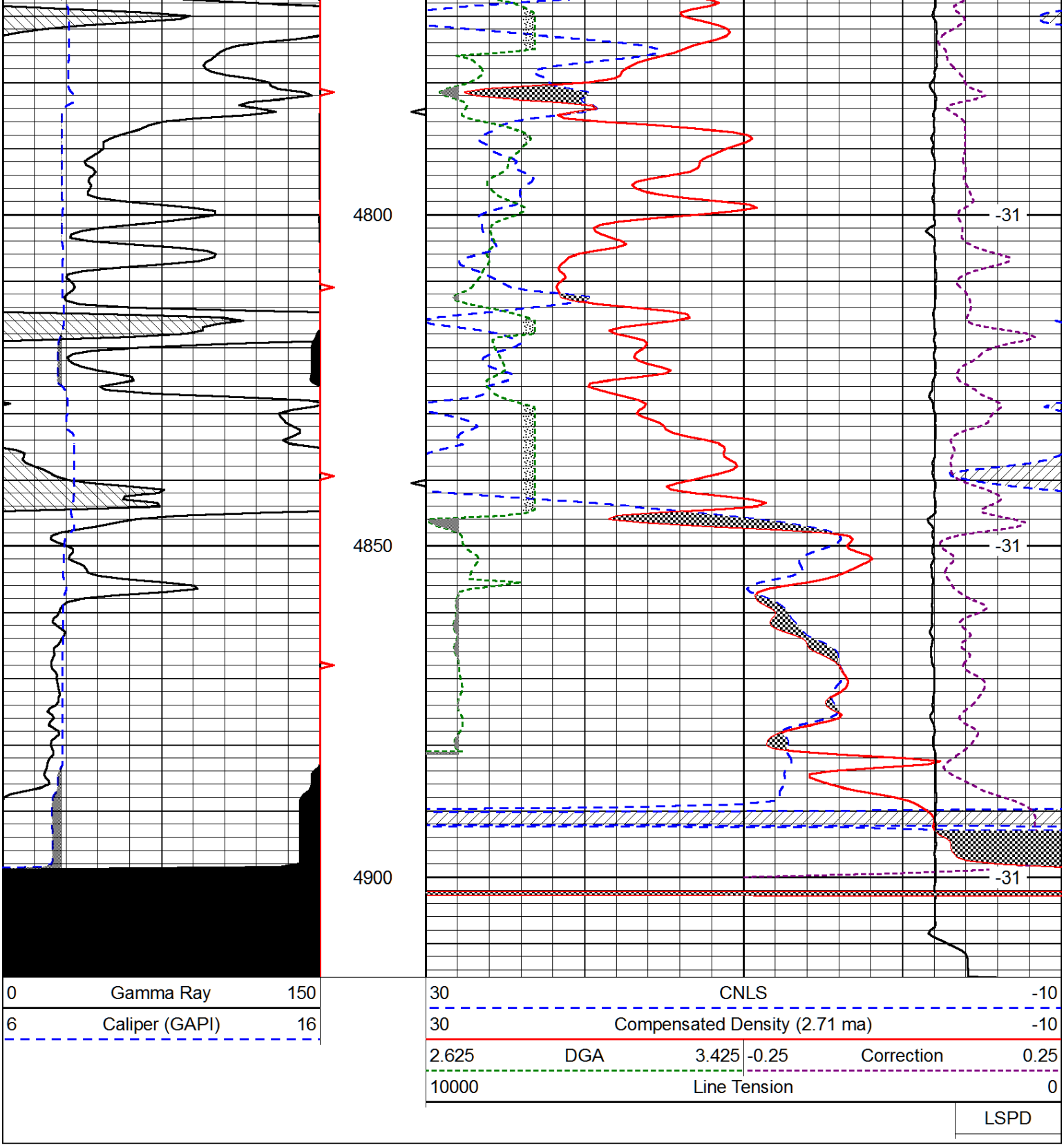
4800
4850
4900
-31
-31
-31
0 Gamma Ray 150
6 Caliper (GAPI) 16
30 CNLS -10
30 Compensated Density (2.71 ma) -10
2.625 DGA 3.425 -0.25 Correction 0.25
10000 Line Tension 0
LSPD