MICRO LOG

Company LYNN PACKARD
Well PACKARD #2-27
Field NURSE
County BARBER
State KANSAS

Location: API # : 15-007-24312-00-00
NW-NE-NW
330' FNL & 1650' FWL
SEC 27 TWP 31S RGE 13W

Other Services
CDL/CNL
DIL

Permanent Datum GROUND LEVEL Elevation 1575'
Log Measured From KELLY BUSHING 10' A.G.L.
Drilling Measured From KELLY BUSHING

Elevation
K.B. 1585
D.F. 1583
G.L. 1575

Date	03/11/17		
Run Number	TWO		
Depth Driller	4350		
Depth Logger	4344		
Bottom Logged Interval	4342		
Top Log Interval	2500		
Casing Driller	8 5/8" @ 210		
Casing Logger	210		
Bit Size	7 7/8"		
Type Fluid in Hole	CHEMICAL MUD	CHLORIDES 6000 PPM	
Density / Viscosity	9.7/50		
pH / Fluid Loss	9.0/11.3		
Source of Sample	FLOWLINE		
Rm @ Meas. Temp	.70@44		
Rmf @ Meas. Temp	.53@44		
Rmc @ Meas. Temp	1.20@44		
Source of Rmf / Rmc	MEASURED		
Rm @ BHT	.25@119		
Time Circulation Stopped	2 HOURS		
Time Logger on Bottom			
Maximum Recorded Temperature	119F		
Equipment Number	4010		
Location	HAYS, KANSAS		
Recorded By	GUS PFANENSTIEL		
Witnessed By	WYATT URBAN		

<<< Fold Here >>>

All interpretations are opinions based on inferences from electrical or other measurements and we cannot and do not guarantee the accuracy or correctness of any interpretation, and we shall not, except in the case of gross or willful negligence on our part, be liable or responsible for any loss, costs, damages, or expenses incurred or sustained by anyone resulting from any interpretation made by any of our officers, agents or employees. These interpretations are also subject to our general terms and conditions set out in our current Price Schedule.

Comments

THANK YOU FOR USING ELI WIRELINE, HAYS, KS. (785) 628-6395

DIRECTIONS
MEDICINE LODGE WEST ON SUN CITY RD. 7 MILES
SOUTH INTO.

MAIN PASS

Database File: 1455ddn.db
Dataset Pathname: pass7M.1
Presentation Format: _micro
Dataset Creation: Sat Mar 11 14:50:55 2017
Charted by: Depth in Feet scaled 1:240

0 GAMMA RAY (GAPI) 150	ABHV	0 MEL1.5 (Ohm-m) 40
6 CALIPER (in) 16	10 (ft3) 0	0 MEL2.0 (Ohm-m) 40
0 MINMK 20	TBHV	
	0 (ft3) 10	

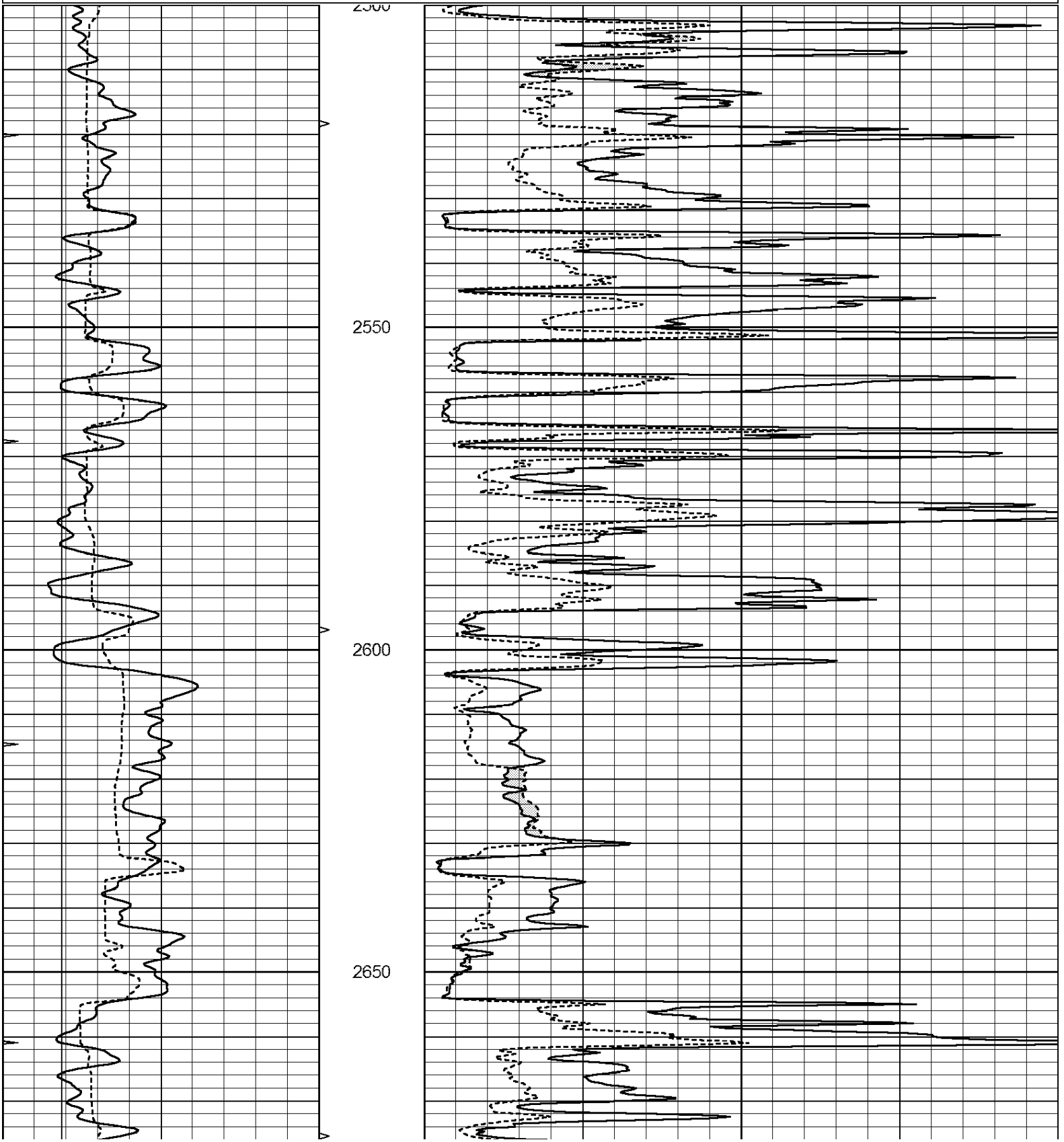

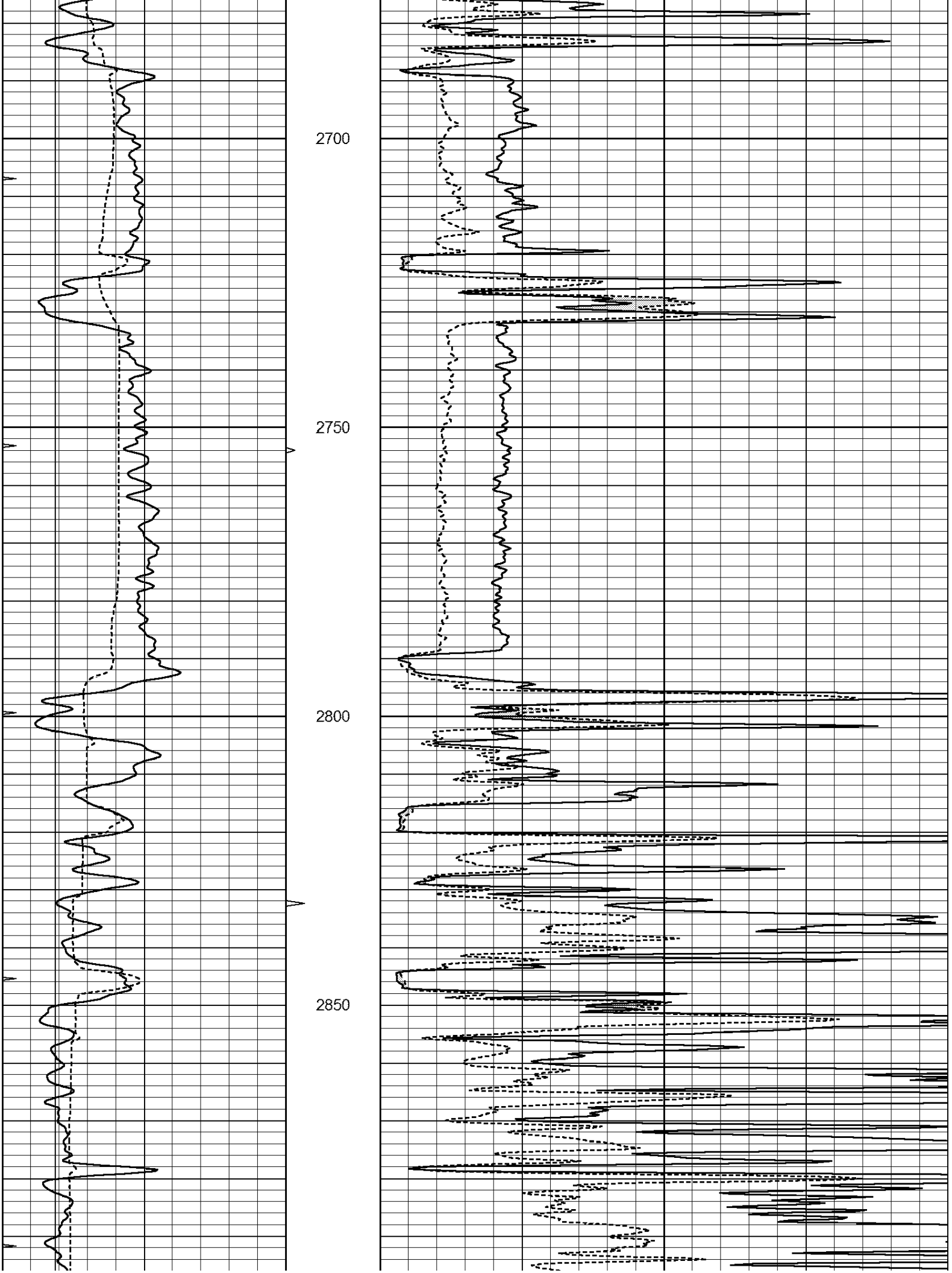
2700
2750
2800
2850

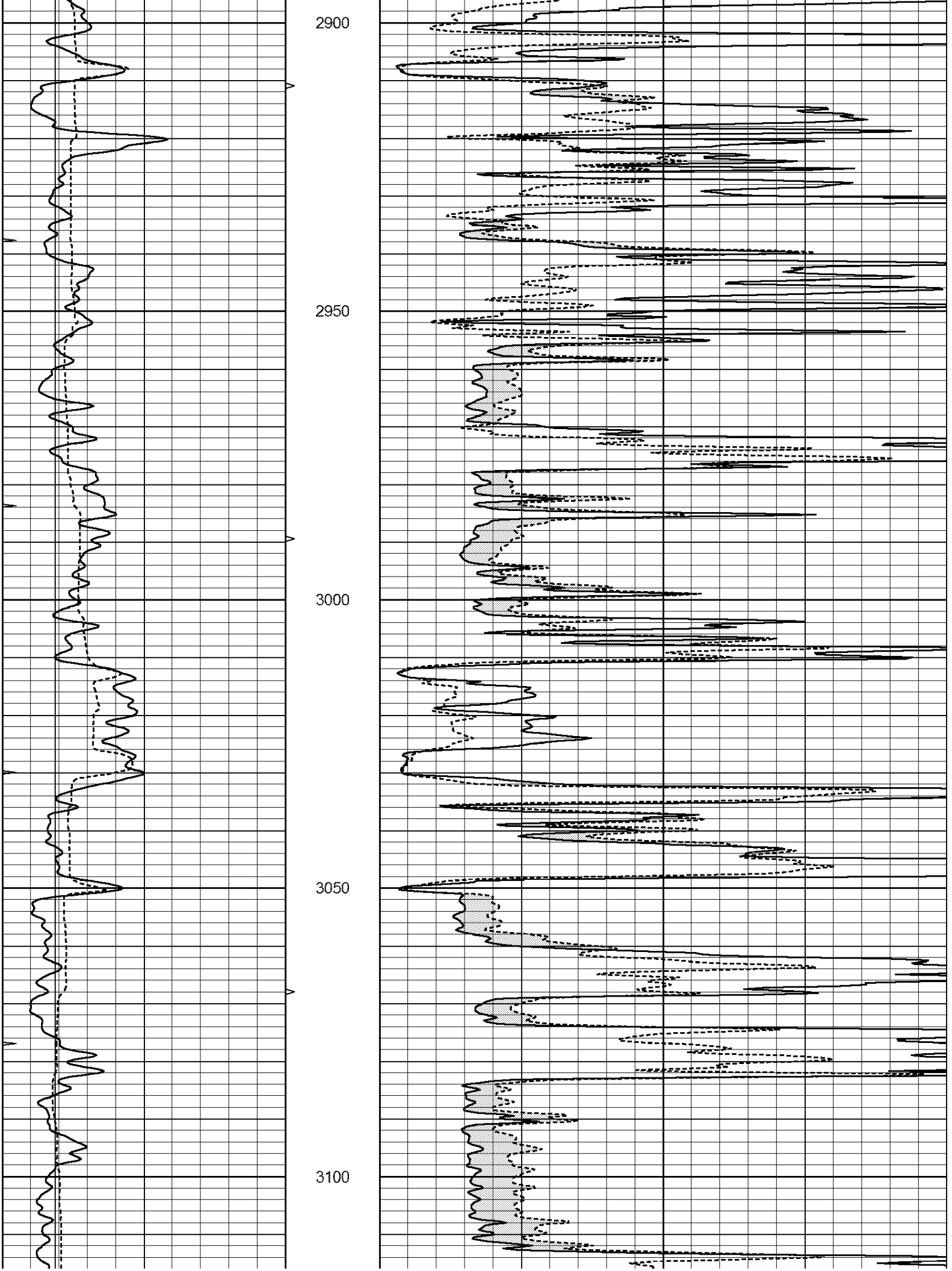
2900
2950
3000
3050
3100

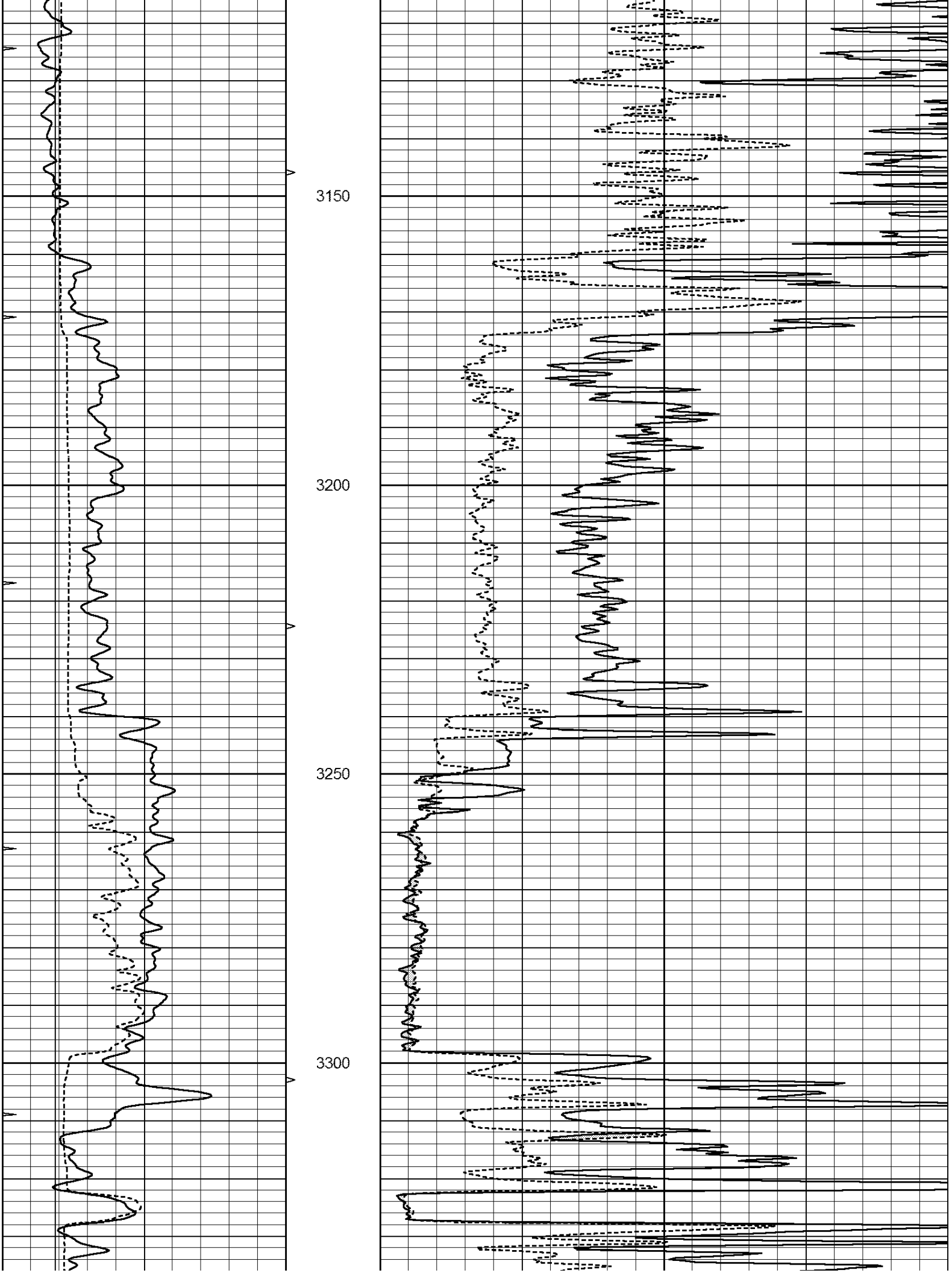
3150
3200
3250
3300

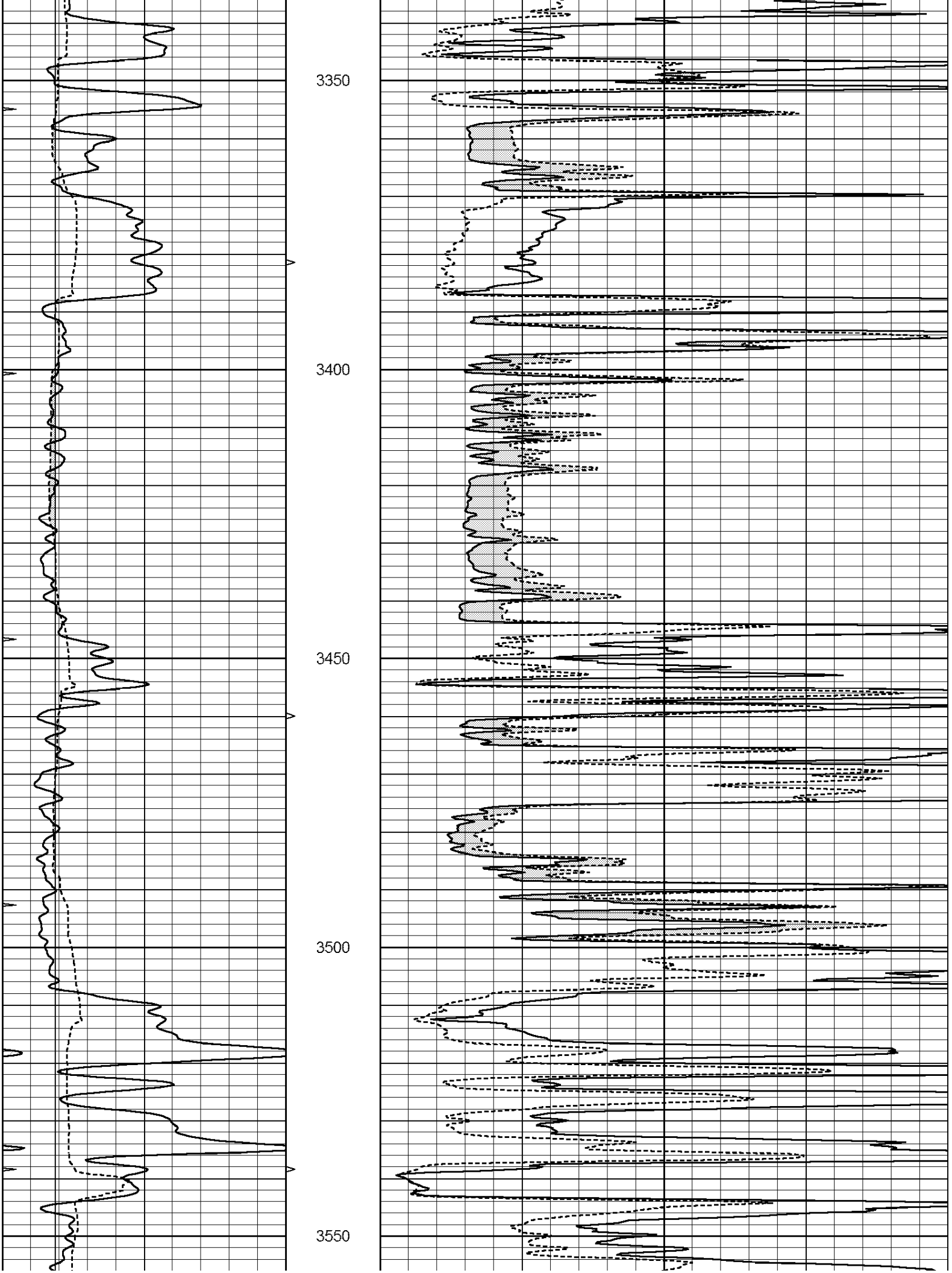
3350
3400
3450
3500
3550

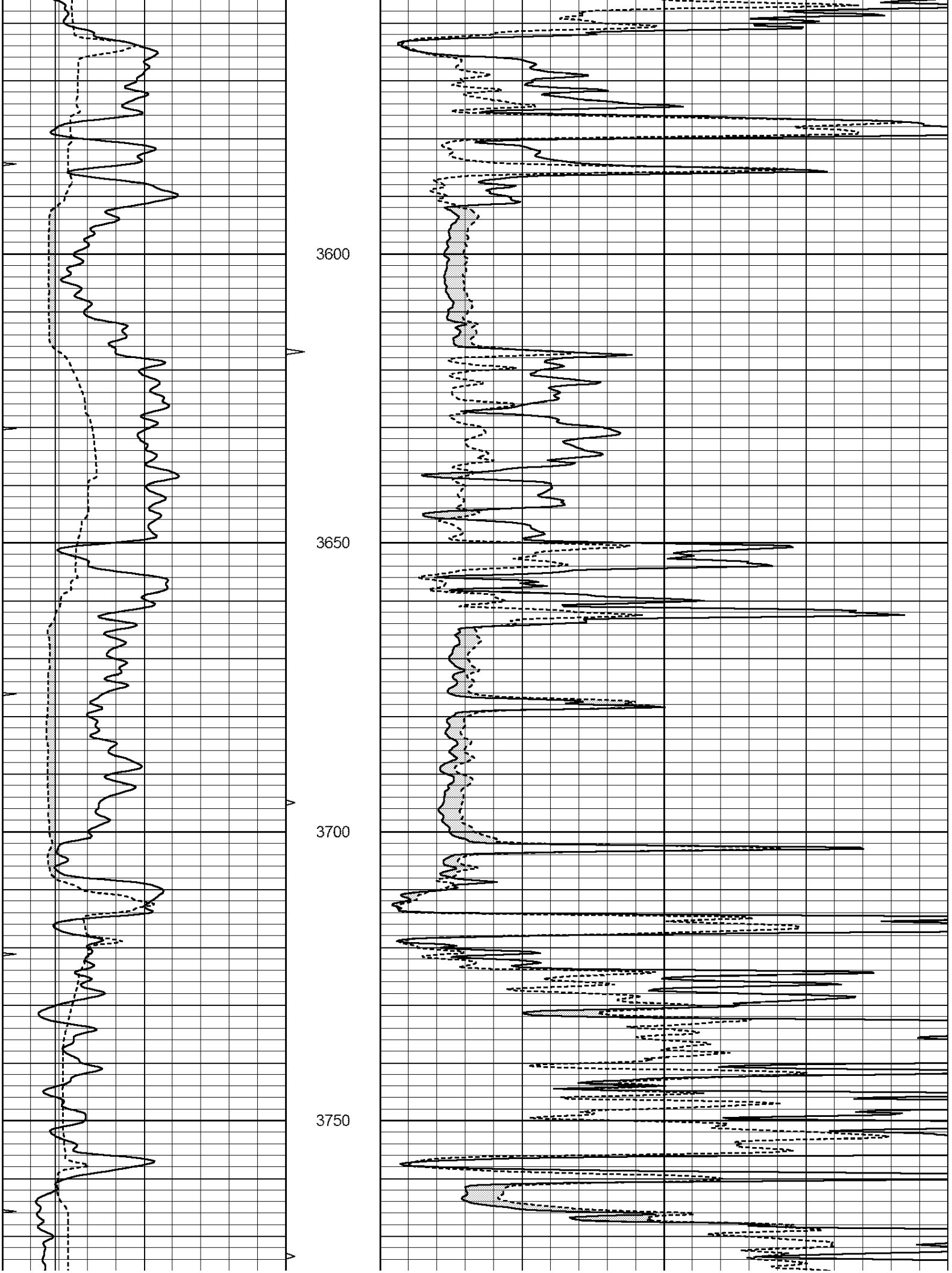
3600
3650
3700
3750

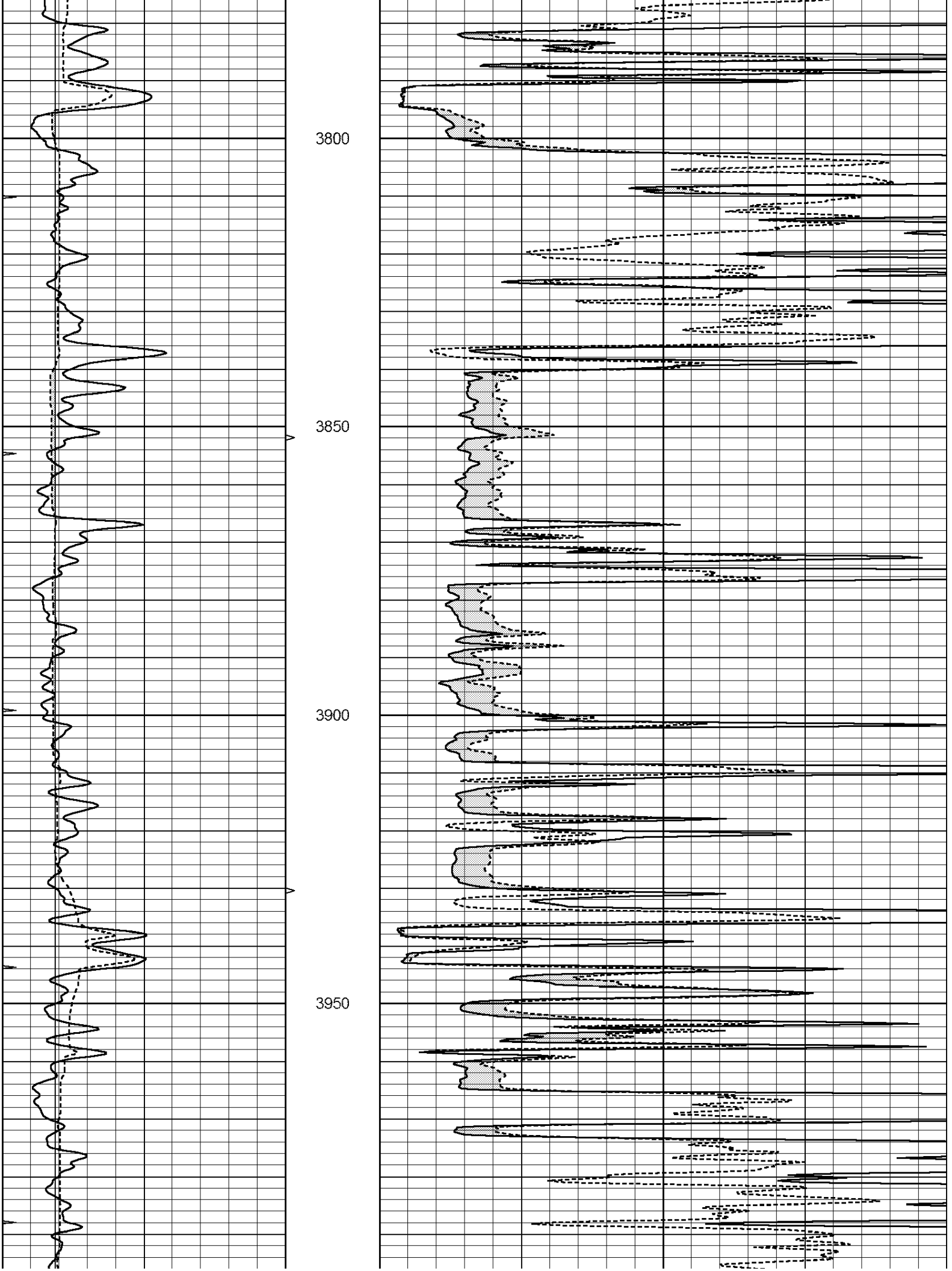
3800
3850
3900
3950

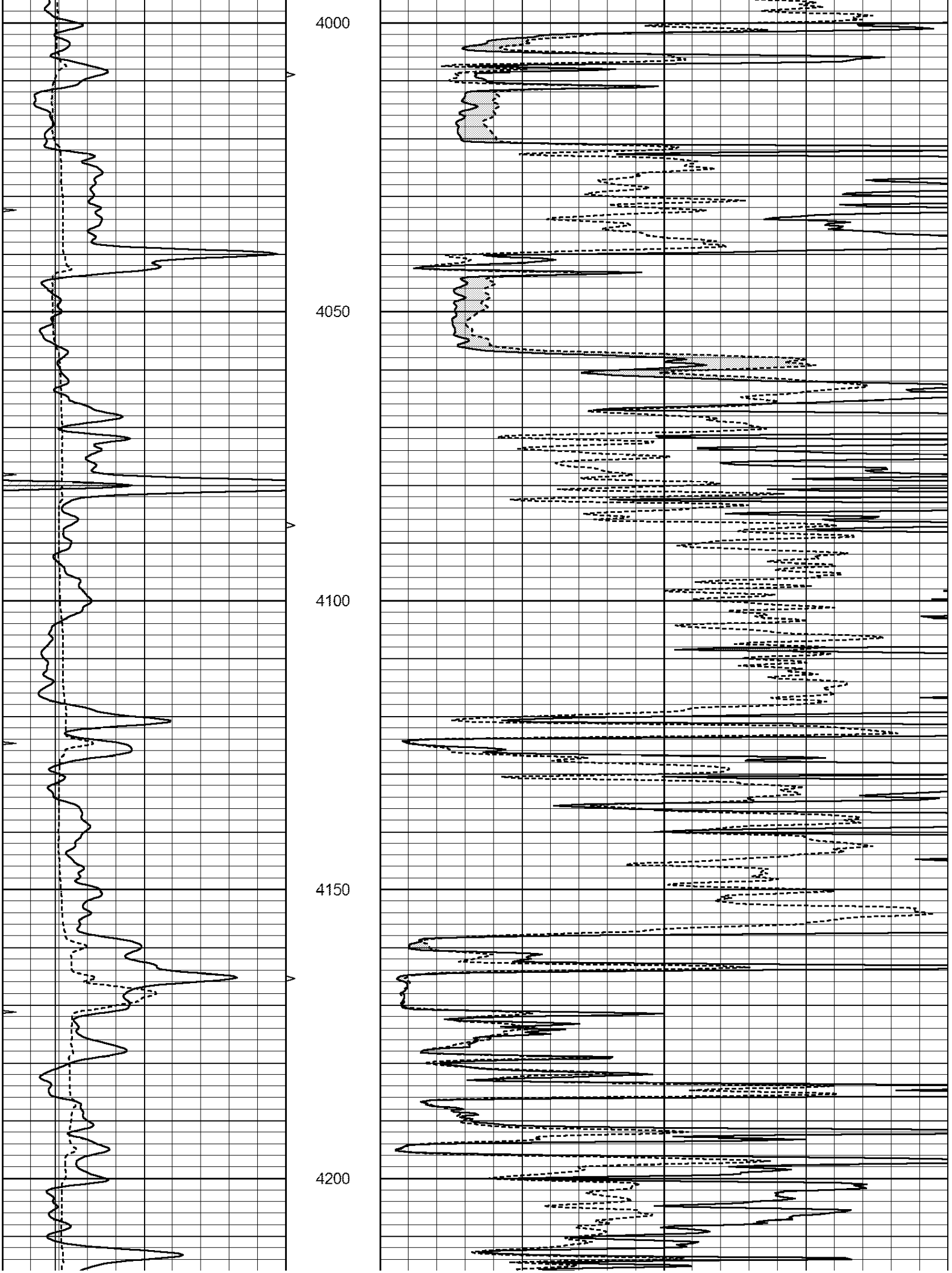
4000
4050
4100
4150
4200

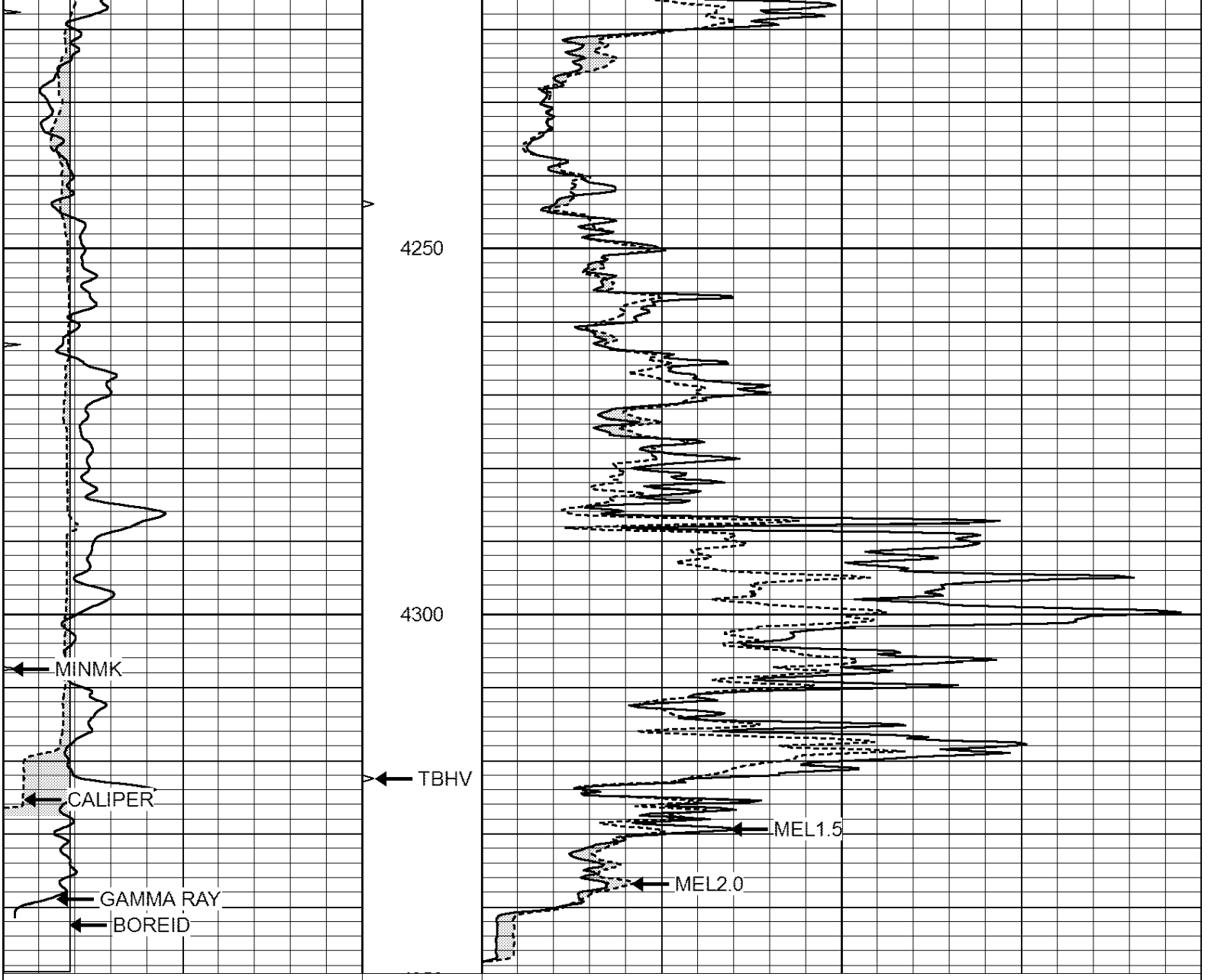

0	GAMMA RAY (GAPI)	150	ABHV		0	MEL1.5 (Ohm-m)	40
6	CALIPER (in)	16	10 (ft3)	0	0	MEL2.0 (Ohm-m)	40
0	MINMK	20	TBHV				
			0 (ft3)	10			

REPEAT SECTION

Database File: 1455ddn.db
Dataset Pathname: pass6M
Presentation Format: _micro
Dataset Creation: Sat Mar 11 14:40:17 2017
Charted by: Depth in Feet scaled 1:240

0	GAMMA RAY (GAPI)	150	ABHV		0	MEL1.5 (Ohm-m)	40
6	CALIPER (in)	16	10 (ft3)	0	0	MEL2.0 (Ohm-m)	40
0	MINMK	20	TBHV				
			0 (ft3)	10			

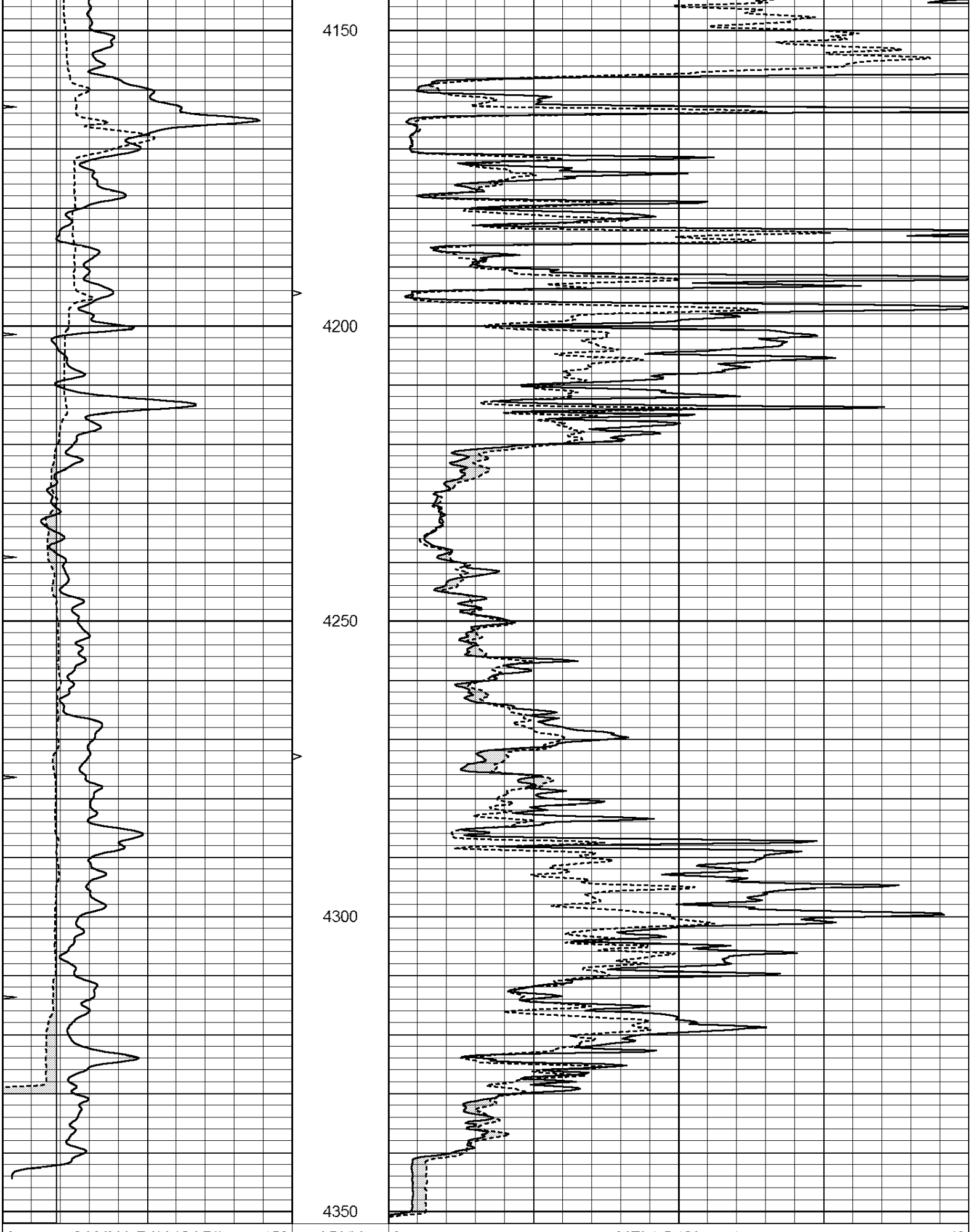

0 GAMMA RAY (GAPI) 150	ABHV	0 MEL1.5 (Ohm-m) 40
6 CALIPER (in) 16	10 (ft3) 0	0 MEL2.0 (Ohm-m) 40
0 MINMK 20	TBHV	

	0 (ft3) 10

Calibration Report

Database File: 1455ddn.db
Dataset Pathname: pass6M
Dataset Creation: Sat Mar 11 14:40:17 2017

MICRO Calibration Report

Serial Number:	MICRO6	
Tool Model:	PROBE	
Performed:	Wed Aug 26 00:34:46 2015	
Caliper Calibration:	Gain=3.960	Offset=4.601
	Low Cal	High Cal
References	7.000	14.000
Readings	0.555	2.323
1.5" Calibration:	Gain=38.075	Offset=-0.400
	Low Cal	High Cal
References	0.000	20.000
Readings	0.004	1.196
2" Calibration:	Gain=48.000	Offset=-0.500
	Low Cal	High Cal
References	0.000	20.000
Readings	0.006	0.913

Gamma Ray Calibration Report

Serial Number:	#8	
Tool Model:	OPEN	
Performed:	Wed Mar 08 08:21:37 2017	
Calibrator Value:	150.0	GAPI
Background Reading:	0.0	cps
Calibrator Reading:	175.0	cps
Sensitivity:	0.6000	GAPI/cps