COMPENSATED DENSITY/NEUTRON LOG

Company LYNN PACKARD
Well PACKARD #2-27
Field NURSE
County BARBER State KANSAS
Location: API # : 15-007-24312-00-00
NW-NE-NW
330' FNL & 1650' FWL
SEC 27 TWP 31S RGE 13W
Permanent Datum GROUND LEVEL Elevation 1575'
Log Measured From KELLY BUSHING 10' A.G.L.
Drilling Measured From KELLY BUSHING

Other Services: DIL/MEL

Elevation: K.B. 1585, D.F. 1583, G.L. 1575

Company LYNN PACKARD
Well PACKARD #2-27
Field NURSE
County BARBER
State KANSAS

Date	03/11/17		
Run Number	ONE		
Depth Driller	4350		
Depth Logger	4344		
Bottom Logged Interval	4320		
Top Log Interval	2500		
Casing Driller	8 5/8" @ 210		
Casing Logger	210		
Bit Size	7 7/8"		
Type Fluid in Hole	CHEMICAL MUD	CHLORIDES 6000 PPM	
Density / Viscosity	9.7/50		
pH / Fluid Loss	9.0/11.3		
Source of Sample	FLOWLINE		
Rm @ Meas. Temp	.70@44		
Rmf @ Meas. Temp	.53@44		
Rmc @ Meas. Temp	1.20@44		
Source of Rmf / Rmc	MEASURED		
Rm @ BHT	.25@119		
Time Circulation Stopped	2 HOURS		
Time Logger on Bottom			
Maximum Recorded Temperature	119F		
Equipment Number	4010		
Location	HAYS, KANSAS		
Recorded By	GUS PFANENSTIEL		
Witnessed By	WYATT URBAN		

<<< Fold Here >>>

All interpretations are opinions based on inferences from electrical or other measurements and we cannot and do not guarantee the accuracy or correctness of any interpretation, and we shall not, except in the case of gross or willful negligence on our part, be liable or responsible for any loss, costs, damages, or expenses incurred or sustained by anyone resulting from any interpretation made by any of our officers, agents or employees. These interpretations are also subject to our general terms and conditions set out in our current Price Schedule.

Comments

THANK YOU FOR USING ELI WIRELINE, HAYS, KS. (785) 628-6395

DIRECTIONS
MEDICINE LODGE WEST ON SUN CITY RD. 7 MILES
SOUTH INTO.

MAIN PASS

Database File: 1455ddn.db
Dataset Pathname: pass4.1
Presentation Format: den_neu
Dataset Creation: Sat Mar 11 14:12:13 2017 by Calc Open-Cased 090629
Charted by: Depth in Feet scaled 1:240

0	GAMMA RAY (GAPI)	150	ABHV	30	COMPENSATED DENSITY (pu) -10
6	CALIPER (in)	16	10 (ft3) 0	30	COMPENSATED NEUTRON (pu) -10
0	MINMK	20	TBHV	-0.25	CORRECTION (g/cc) 0.25
			0 (ft3) 10		

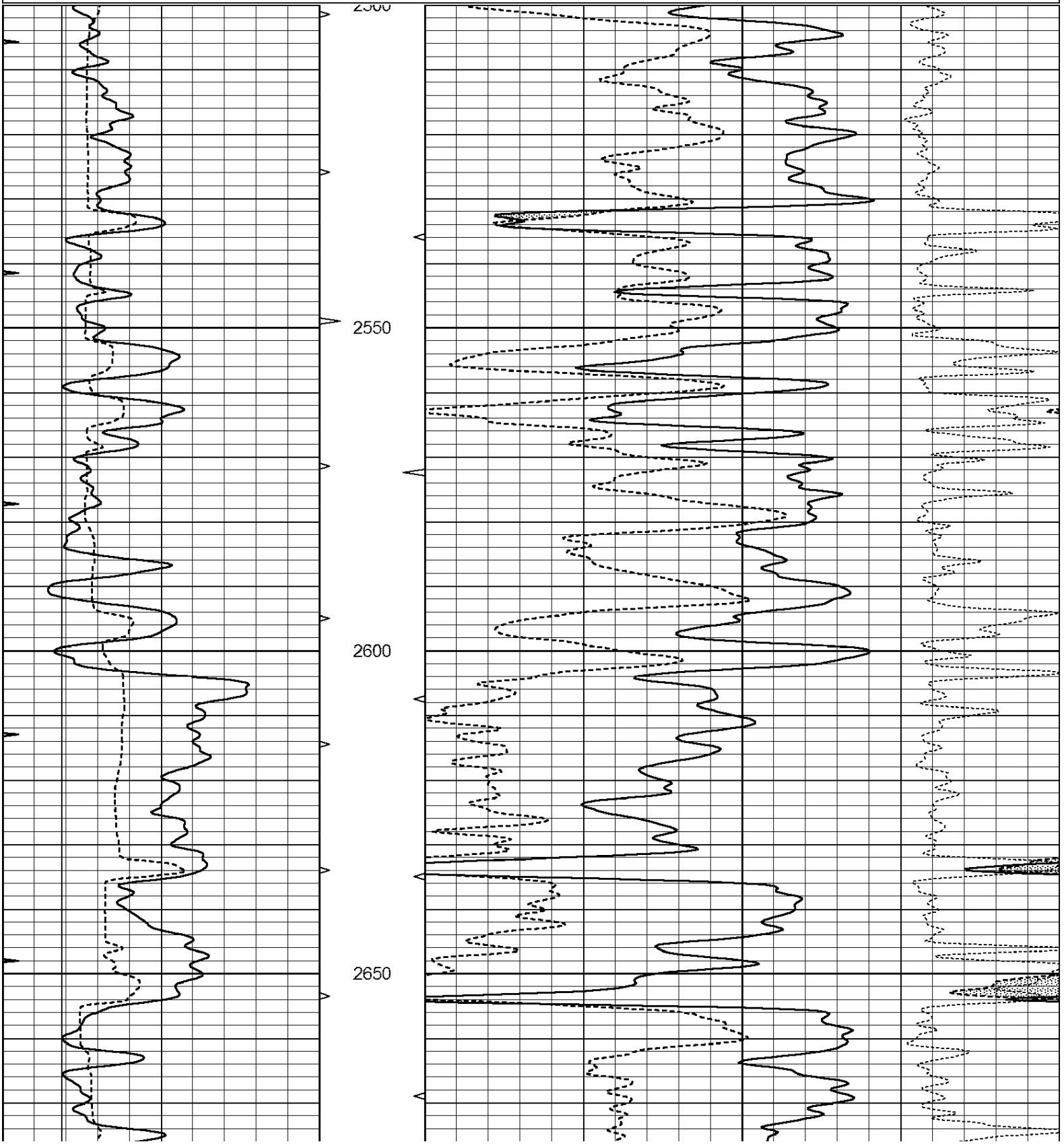

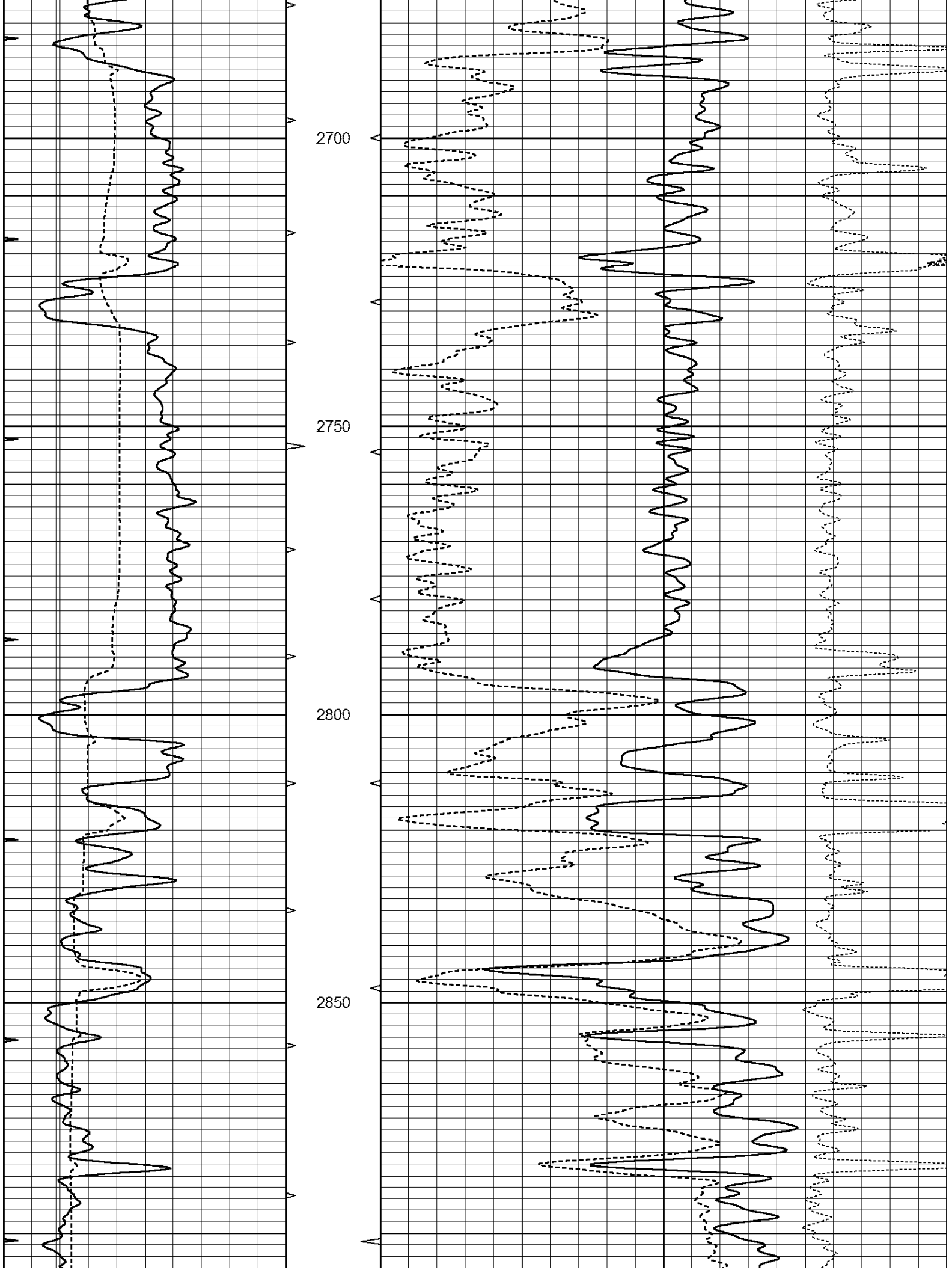
2700
2750
2800
2850

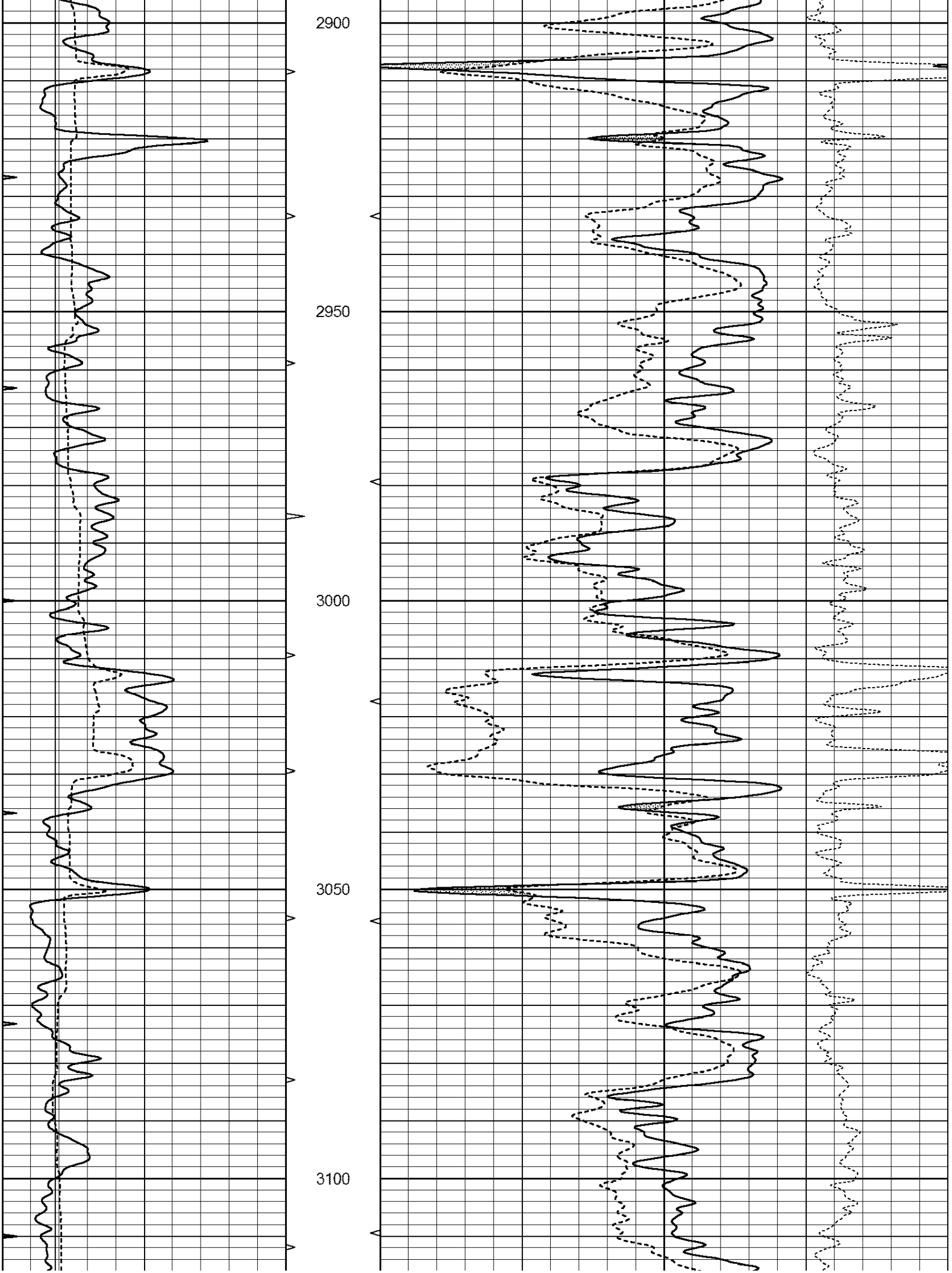
2900
2950
3000
3050
3100

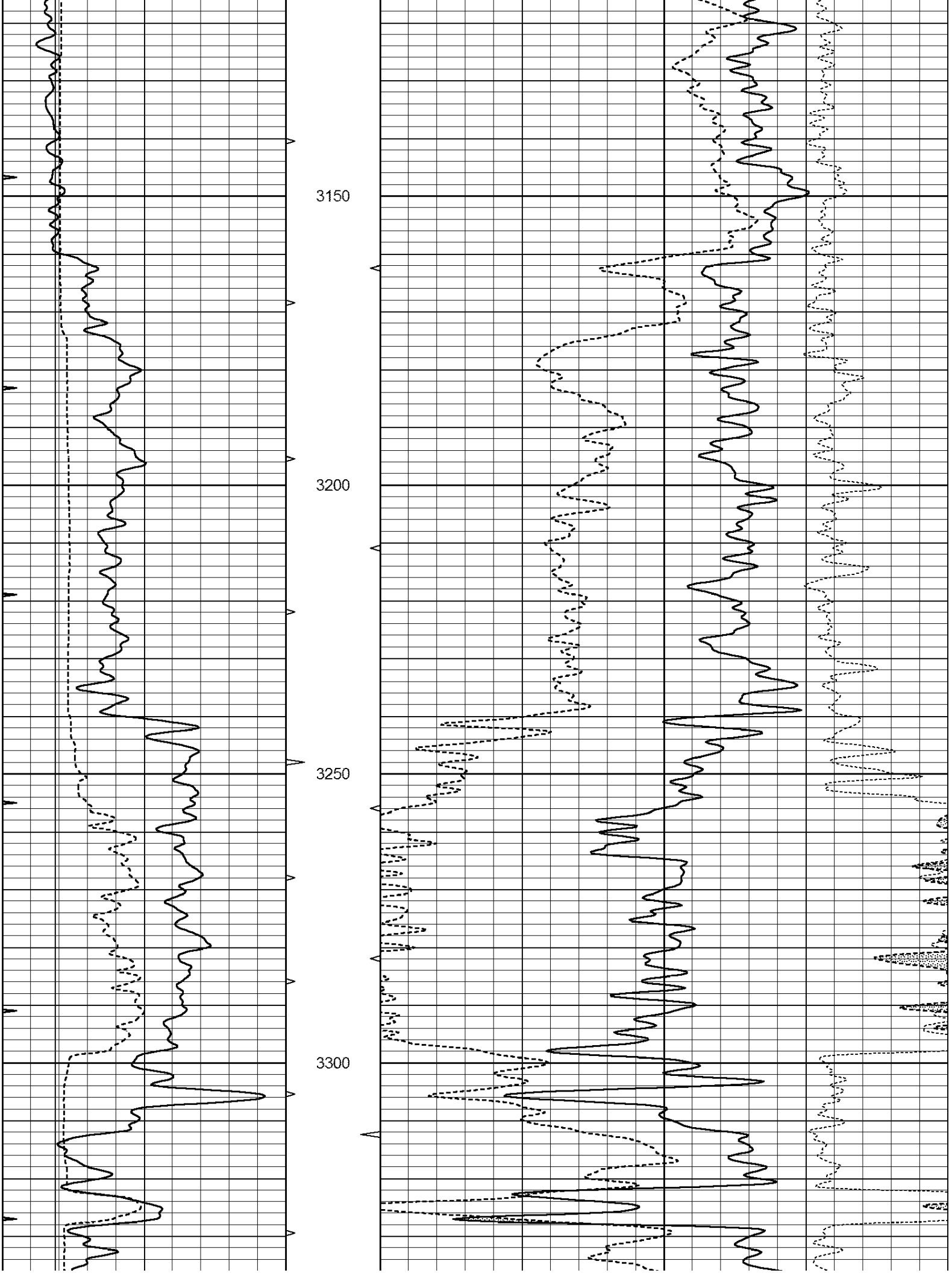
3150
3200
3250
3300

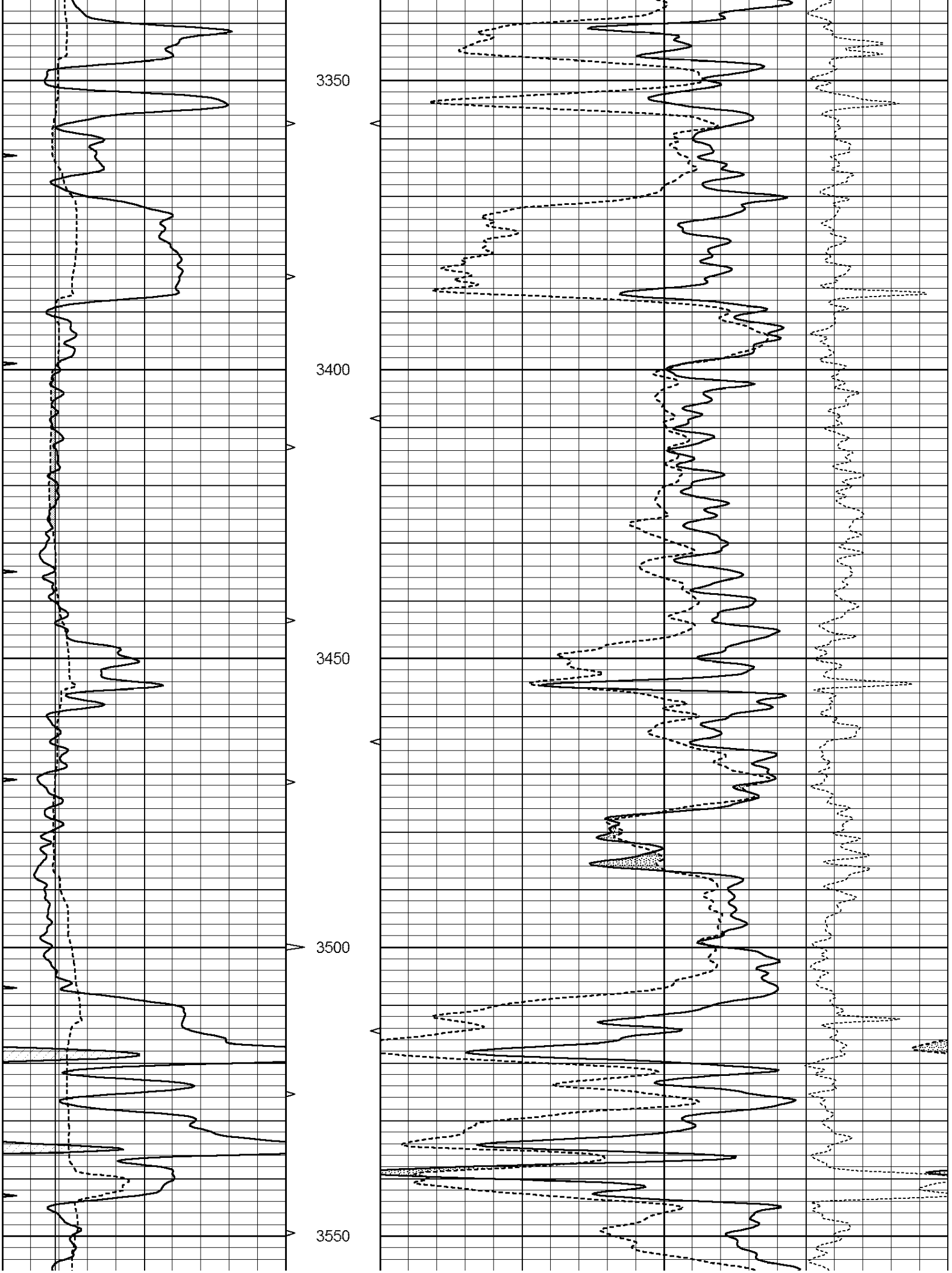
3350
3400
3450
3500
3550

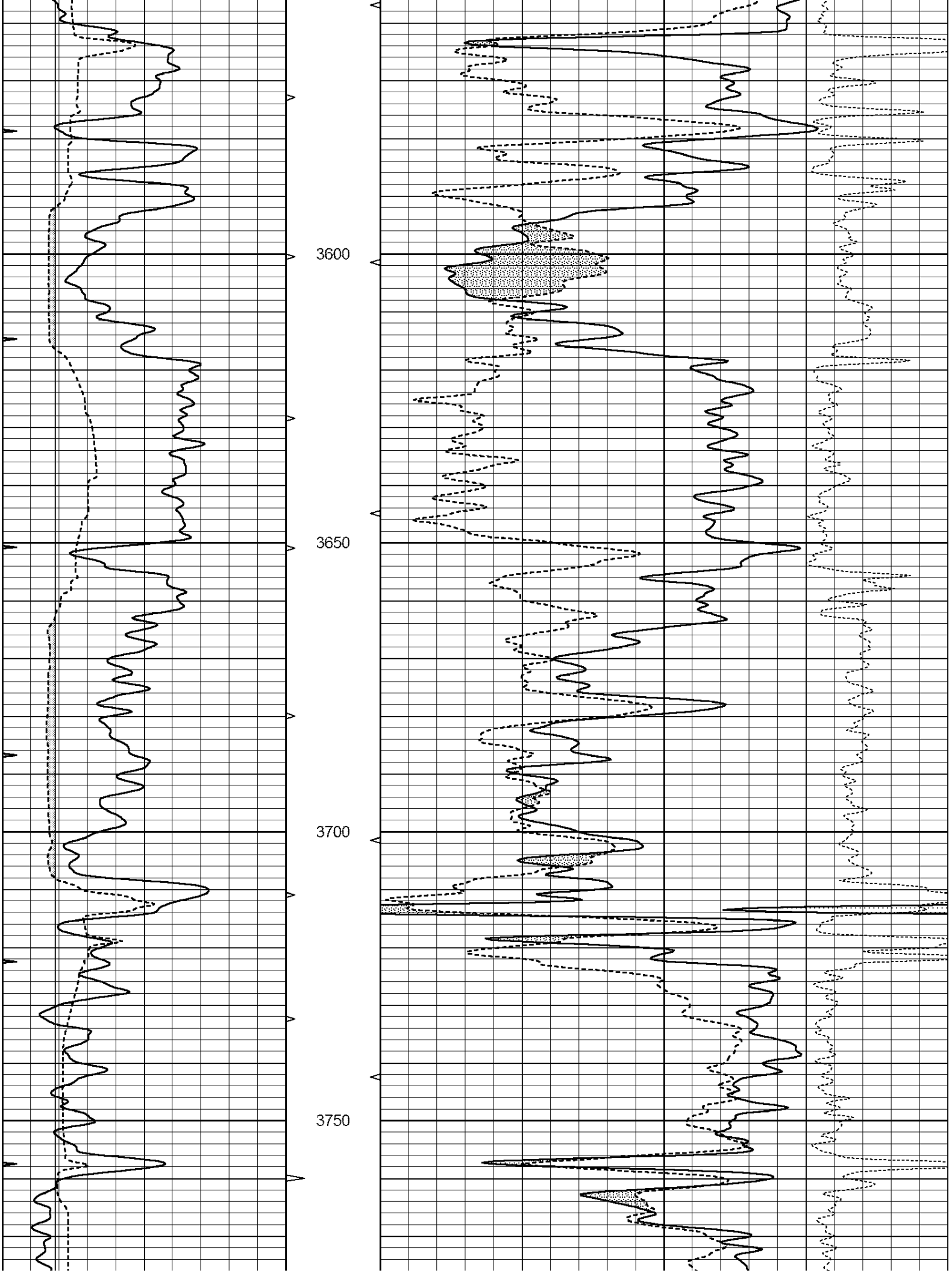
3600
3650
3700
3750

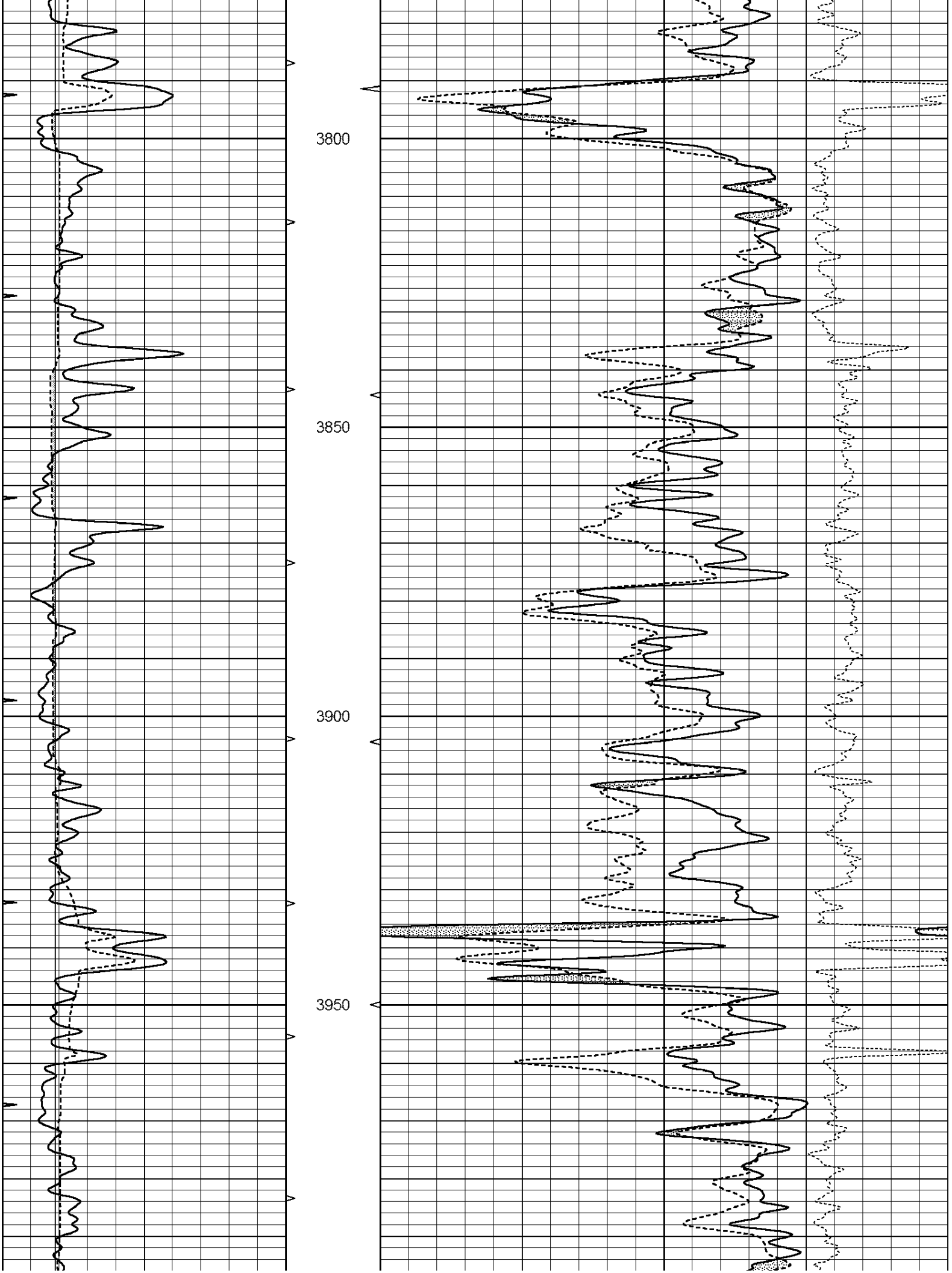
3800
3850
3900
3950

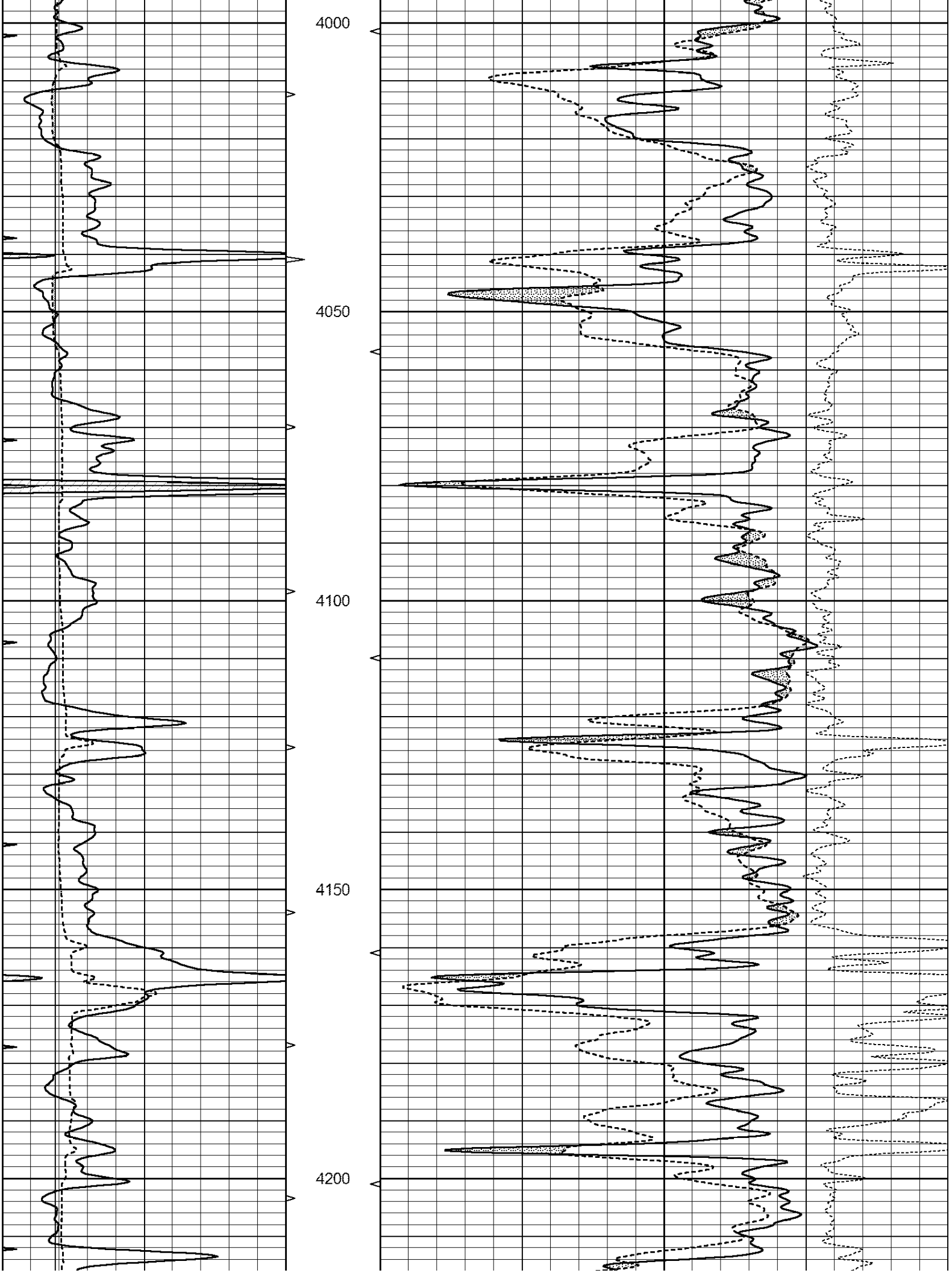
4000
4050
4100
4150
4200

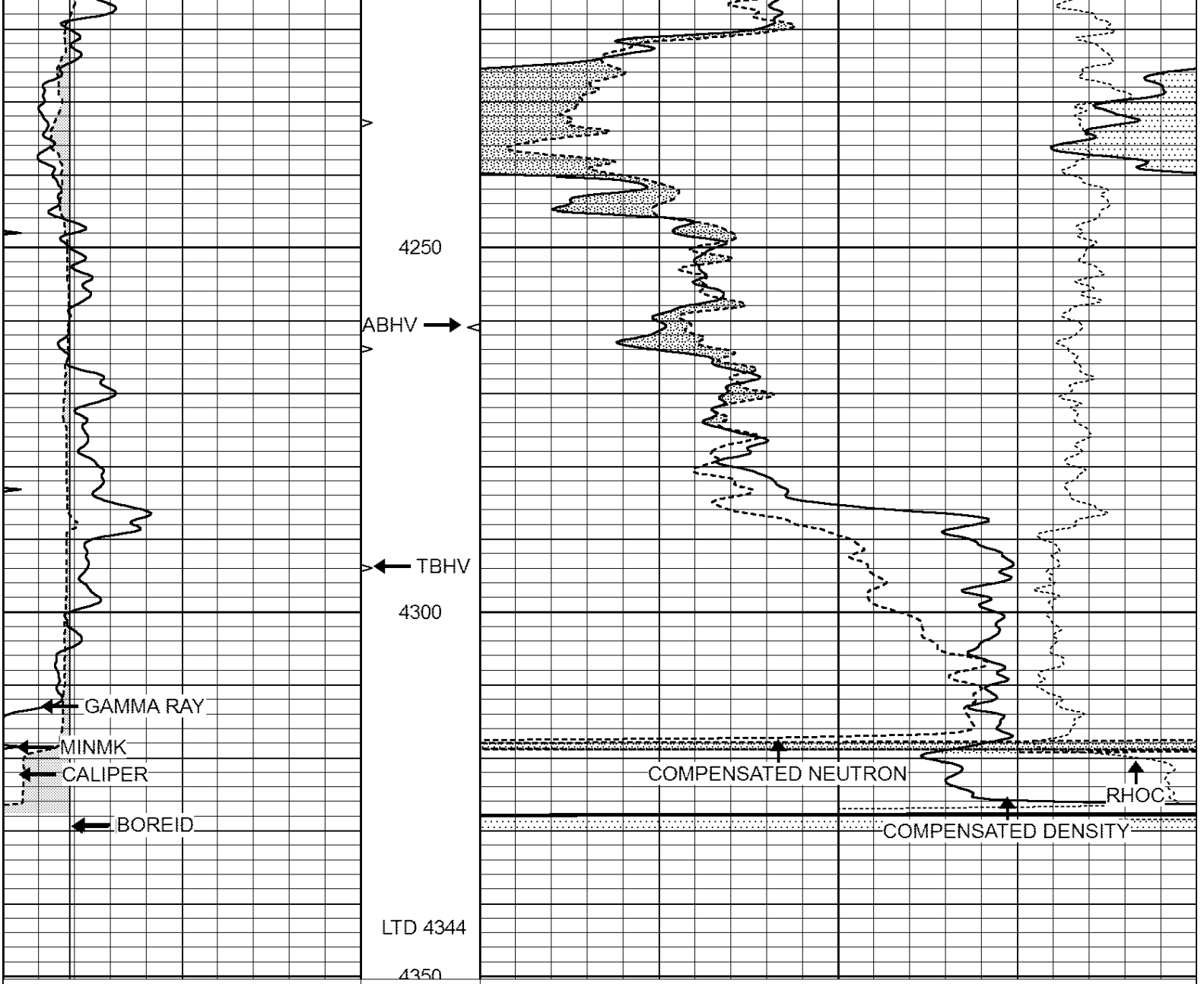

0	GAMMA RAY (GAPI) 150	ABHV	30	COMPENSATED DENSITY (pu)	-10
6	CALIPER (in) 16	10 (ft3) 0	30	COMPENSATED NEUTRON (pu)	-10
0	MINMK 20	TBHV	-0.25	CORRECTION (g/cc)	0.25
		0 (ft3) 10			

REPEAT SECTION

Database File: 1455ddn.db
Dataset Pathname: pass3.1
Presentation Format: den_neu
Dataset Creation: Sat Mar 11 12:12:28 2017 by Calc Open-Cased 090629
Charted by: Depth in Feet scaled 1:240

0	GAMMA RAY (GAPI) 150	ABHV	30	COMPENSATED DENSITY (pu)	-10
6	CALIPER (in) 16	10 (ft3) 0	30	COMPENSATED NEUTRON (pu)	-10
0	MINMK 20	TBHV	-0.25	CORRECTION (g/cc)	0.25
		0 (ft3) 10			

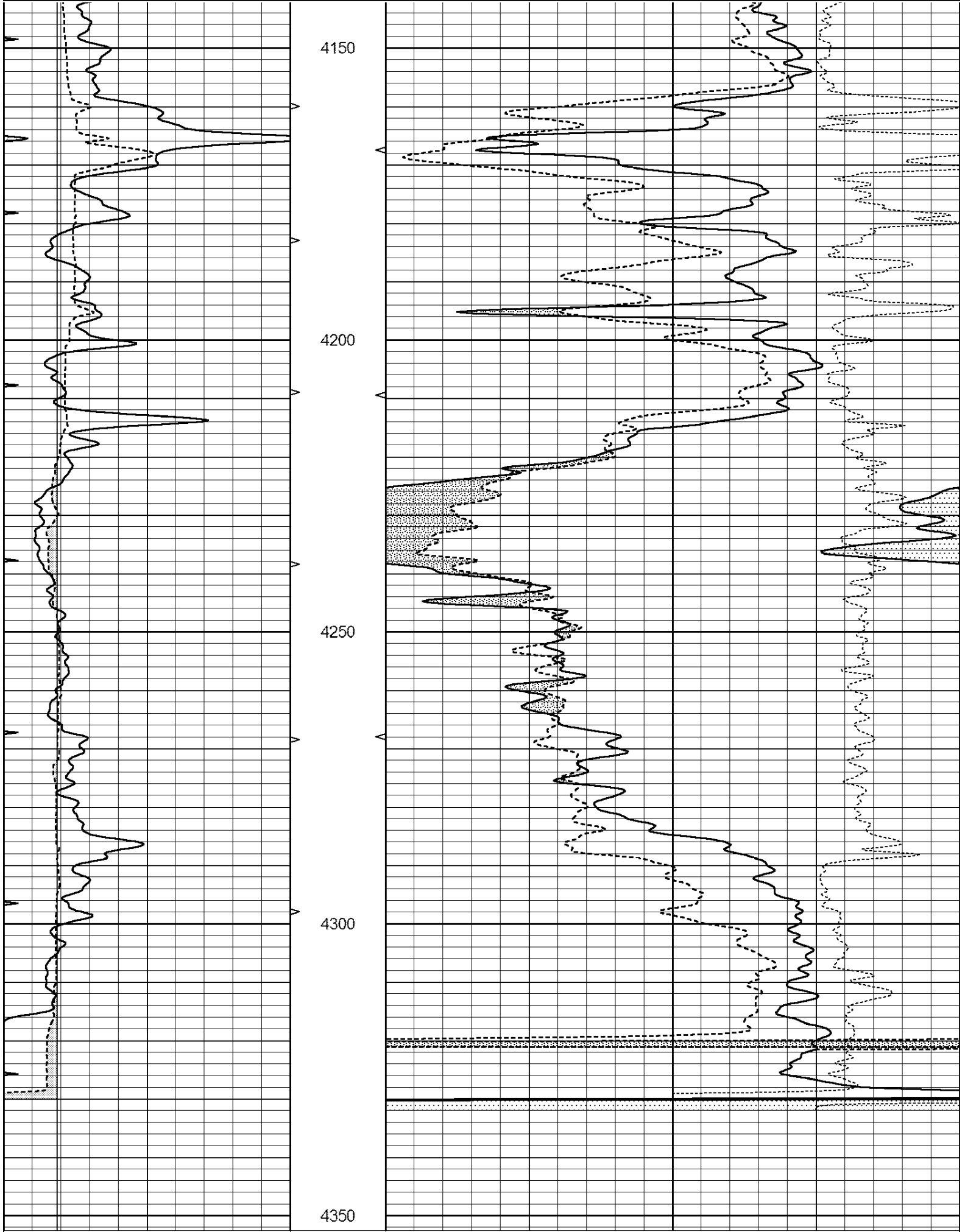
4150
4200
4250
4300
4350
0 GAMMA RAY (GAPI) 150
6 CALIPER (in) 16
ABHV
10 (ft3) 0
30 COMPENSATED DENSITY (pu) -10
30 COMPENSATED NEUTRON (pu) -10

0	MINMK	20	TBHV			-0.25	CORRECTION (g/cc) 0.25
			0 (ft3) 10				

Calibration Report

Database File: 1455ddn.db
Dataset Pathname: pass3.1
Dataset Creation: Sat Mar 11 12:12:28 2017 by Calc Open-Cased 090629

Dual Induction Calibration Report

Serial-Model:	PROBE8-DILG
Surface Cal Performed:	Sun May 10 19:54:09 2015
Downhole Cal Performed:	Mon Jul 28 11:08:27 2008
After Survey Verification Performed:	Mon Jul 28 11:08:27 2008

Surface Calibration

	Readings			References			Results	
Loop:	Air	Loop		Air	Loop		m	b
Deep	0.015	0.648	V	0.000	400.000	mmho/m	620.000	0.000
Medium	0.029	0.796	V	0.000	464.000	mmho/m	590.000	-12.000
Internal:	Zero	Cal		Zero	Cal		m	b
Deep	0.017	0.657	V	0.000	400.000	mmho/m	625.153	-10.619
Medium	0.016	0.757	V	0.000	464.000	mmho/m	625.992	-9.739

Downhole Calibration

	Readings			References			Results	
	Zero	Cal		Zero	Cal		m'	b'
Deep	0.000	0.000	mmho/m	2.011	405.777	mmho/m	1.000	0.000
Medium	0.000	0.000	mmho/m	7.590	503.393	mmho/m	1.000	0.000
LL3		7.500	V		1500.000	Ohm-m		
		0.000	V		20.000	Ohm-m		
		-7.200	V		3800.000	mmho-m		

After Survey Verification

	Readings			Targets			Results	
	Zero	Cal		Zero	Cal		m'	b'
Deep	0.000	0.000	mmho/m	0.000	0.000	mmho/m	0.000	0.000
Medium	0.000	0.000	mmho/m	0.000	0.000	mmho/m	0.000	0.000
LL3		1.000	Ohm-m		1.000	Ohm-m		
		0.000	Ohm-m		0.000	Ohm-m		
		1.000	mmho-m		1.000	mmho-m		

Compensated Density Calibration Report

Serial-Model:	GEAR5-GEARHART
Source / Verifier:	/
Master Calibration Performed:	Sun Dec 06 13:45:22 2015
Before Survey Verification Performed:	
After Survey Verification Performed:	

Master Calibration

	Density		Far Detector	Near Detector	
Magnesium	1.710	g/cc	798.83	465.02	cps
Aluminum	2.570	g/cc	178.16	323.19	cps

Spine Angle = 76.37 Density/Spine Ratio = 0.557

	Size		Reading	
Small Ring	7.15	in	1.47	V
Large Ring	14.00	in	3.01	V

Before Survey Verification

Target		Measured	
	g/cc		g/cc
	g/cc		g/cc
	g/cc		g/cc

After Survey Verification

Target		Measured	
	g/cc		g/cc
	g/cc		g/cc
	g/cc		g/cc

Compensated Neutron Calibration Report

Serial Number: 6I
Tool Model: G

CALIBRATION

Detector	Readings		Target		Normalization
Short Space	1.00	cps	1.00	cps	1.0000
Long Space	1.00	cps	1.00	cps	1.0000

PRE-SURVEY VERIFICATION

	Detector	Readings		Measured		Target	
1)	Short Space		cps				
	Long Space		cps		pu		pu
2)	Short Space		cps				
	Long Space		cps		pu		
3)	Short Space		cps				
	Long Space		cps		pu		

POST-SURVEY VERIFICATION

	Detector	Readings		Measured		Target	
1)	Short Space		cps				
	Long Space		cps		pu		pu
2)	Short Space		cps				
	Long Space		cps		pu		pu
3)	Short Space		cps				
	Long Space		cps		pu		pu

Gamma Ray Calibration Report

Serial Number: GR6
Tool Model: OPEN
Performed: Thu Nov 12 05:47:01 2015

Calibrator Value: 150.0 GAPI

Background Reading: 0.0 cps
Calibrator Reading: 276.0 cps

Sensitivity:	0.4500	GAPI/cps