Sonic Cement Bond Log

XCEL WIRELINE

API No. 15-007-24312-00-00

Company Lynn Packard
Well Packard #2-27
Field Nurse
County Barber State Kansas

Location NW - NE - NW
330' FNL & 1650' FWL
Sec: 27 Twp: 31S Rge: 13W

Other Services
Mast Trailer

Elevation
K.B. 1585
D.F. 1583
G.L. 1575

Permanent Datum Ground Level Elevation 1575
Log Measured From Kelly Bushing 10 Ft. Above Perm. Datum
Drilling Measured From Kelly Bushing

Run Number	One	
Date Survey	4/10/2017	
Date Cementing	3/12/2017	
Type Cementing Operation	Primary	
Depth Driller	4350	
Depth Logger	4273	
Logged Interval	4272 to 2700	to
Casing Driller	4.5 @ TD	@
Float Collar -- D.V. Tool	/// ////	
Squeeze Depth	////	
Amount & Type Cement	////	
Amount & Type Admix	////	
Type Fluid In Hole	Water	
Fluid Level	Full	
Salinity PPM CL	////	
Weight lb/gal -- Vis.	//// ////	
Approx. Logged Cement Top	2832	
Calculated Cement Top		
Max. Hole Temperature	////	
Tool No.	DIG02	
Spacing Recorded	3-5	
Equipment -- Location	02 Pratt	
Recorded By	N. Schmeidler	
Witnessed By	Lynn Packard	

<< Fold Here >>>

All interpretations are opinions based on inferences from electrical or other measurements and we cannot and do not guarantee the accuracy or correctness of any interpretation, and we shall not, except in the case of gross or willful negligence on our part, be liable or responsible for any loss, costs, damages, or expenses incurred or sustained by anyone resulting from any interpretation made by any of our officers, agents or employees. These interpretations are also subject to our general terms and conditions set out in our current Price Schedule.

Comments

Thank you for using Excel Wireline (620) 388-5676

Medicine Lodge
W to River Rd to Forest City Rd
1/4 E
S into

Main Pass

XCEL WIRELINE

Database File	lynn_packard_packard_2_27.db
Dataset Pathname	grcbl/pass8
Presentation Format	excel
Dataset Creation	Mon Apr 10 14:24:20 2017
Charted by	Depth in Feet scaled 1:240

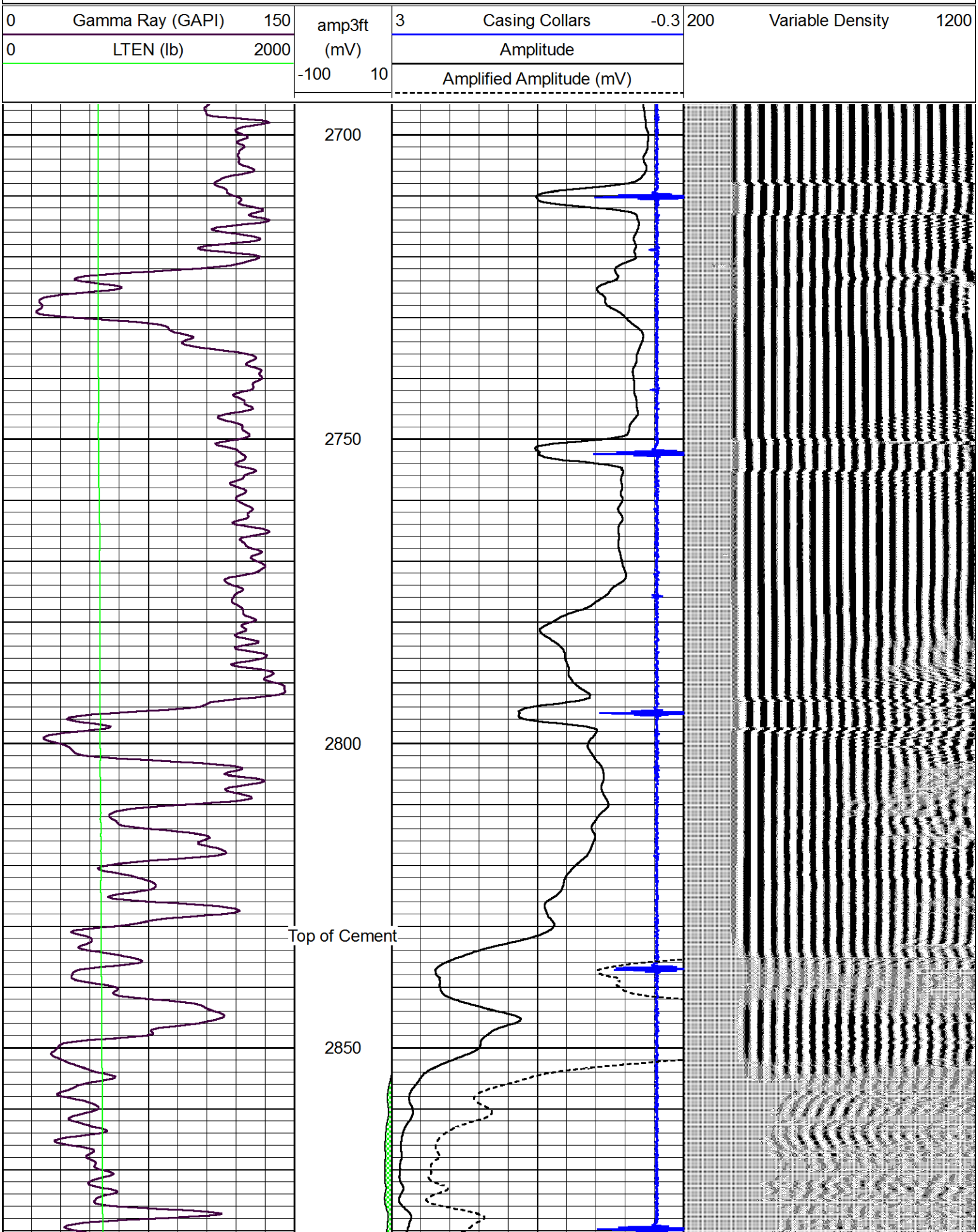

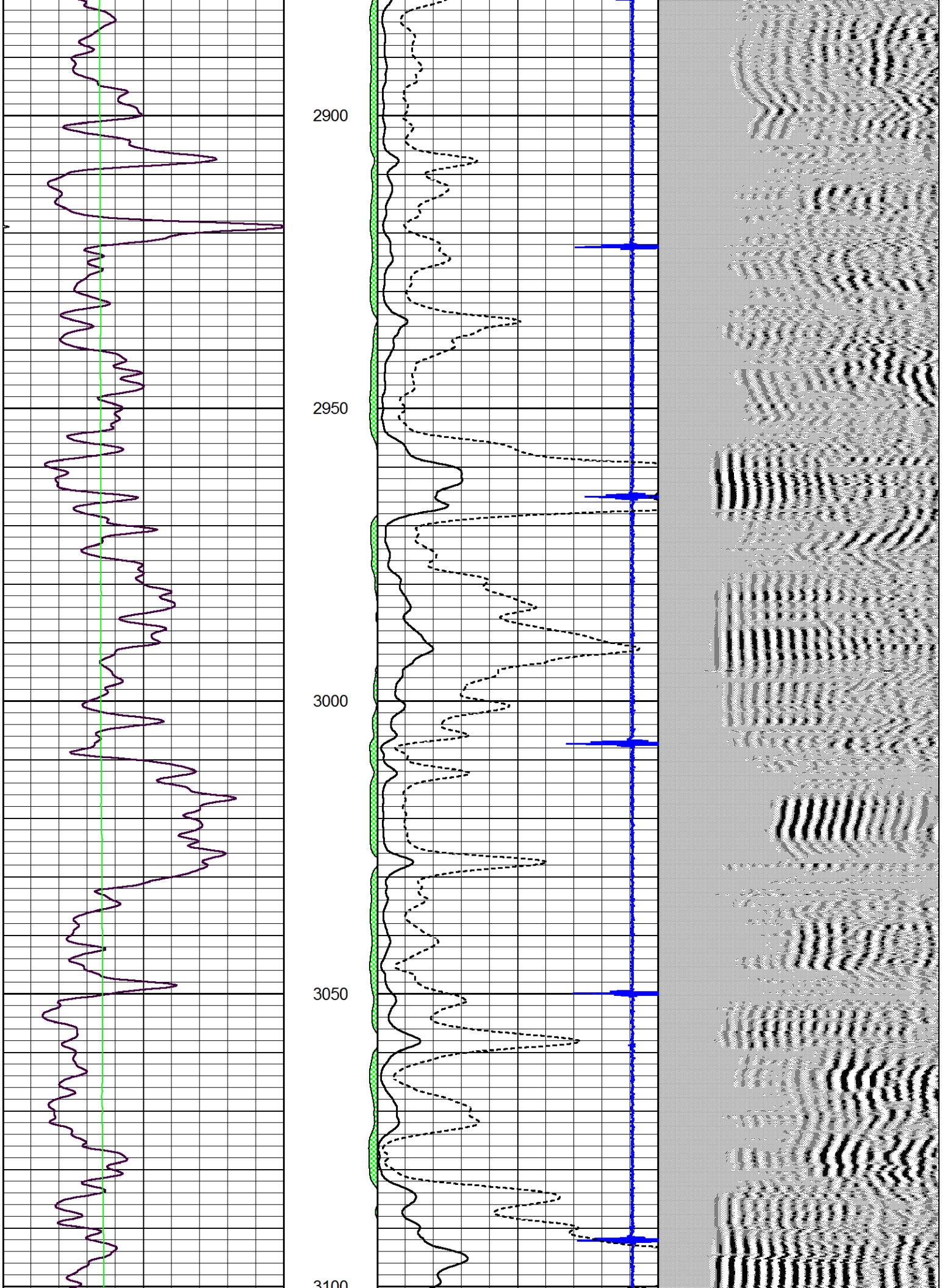
2900
2950
3000
3050
3100

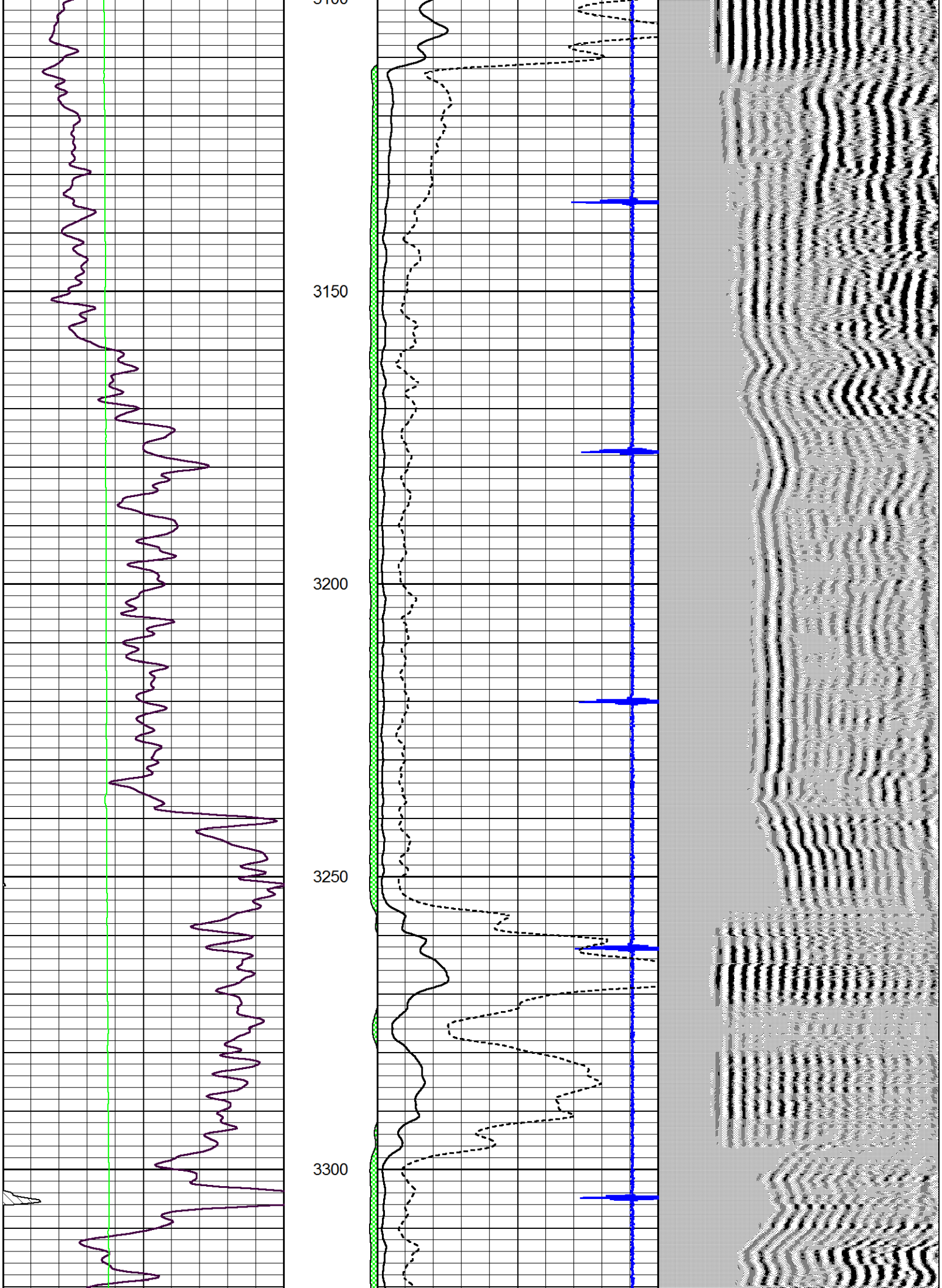
3150
3200
3250
3300

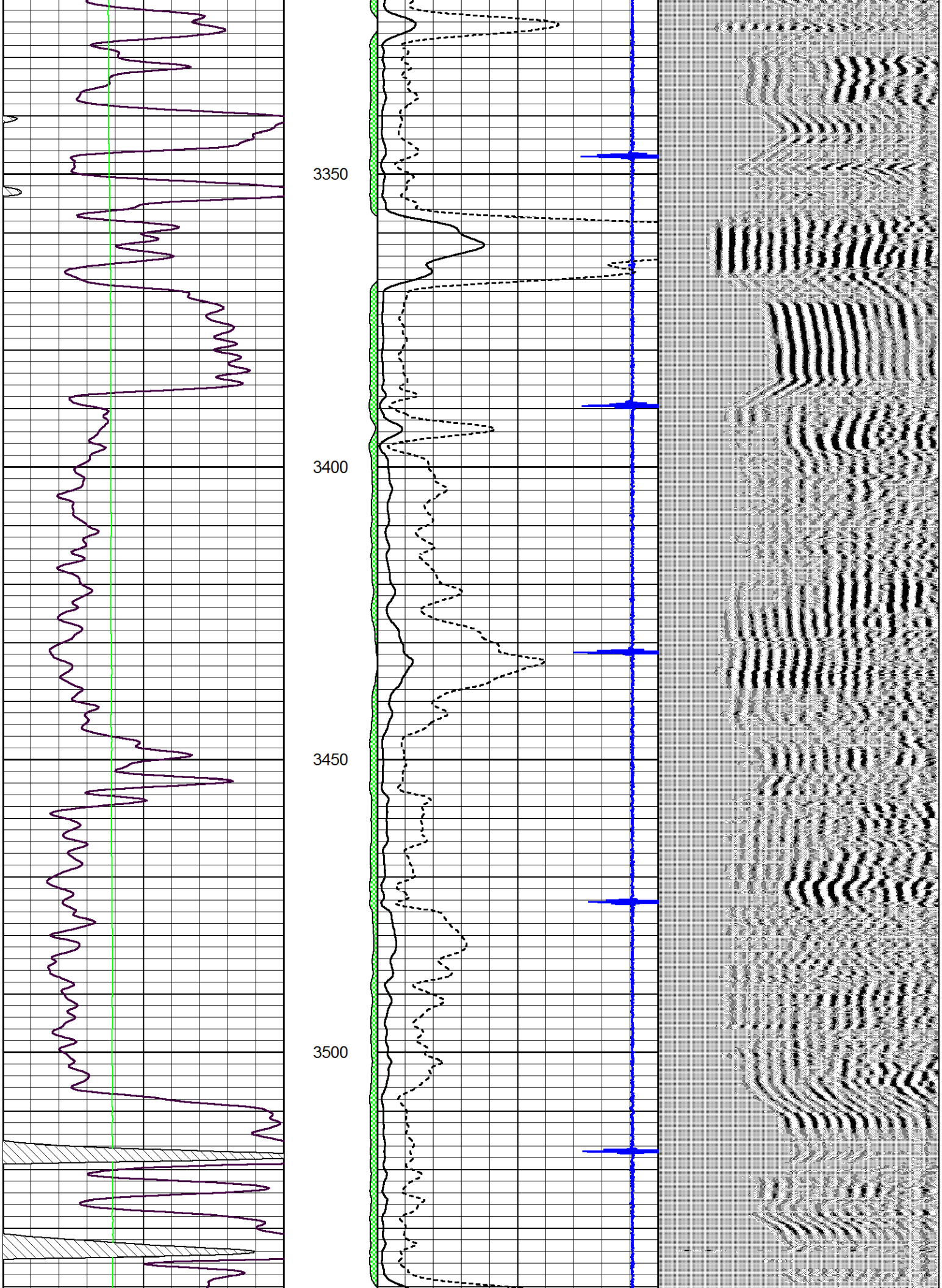
3350
3400
3450
3500

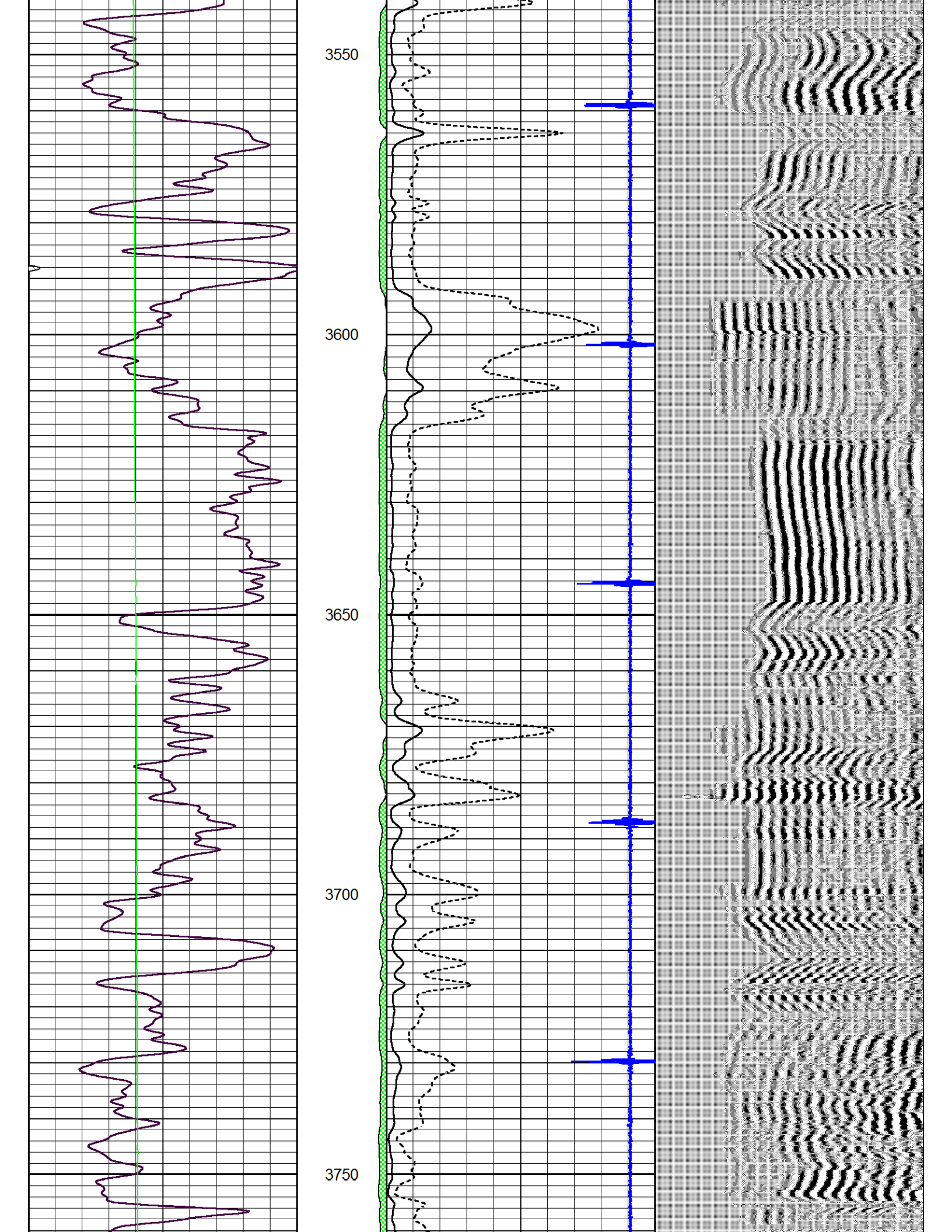
3550
3600
3650
3700
3750

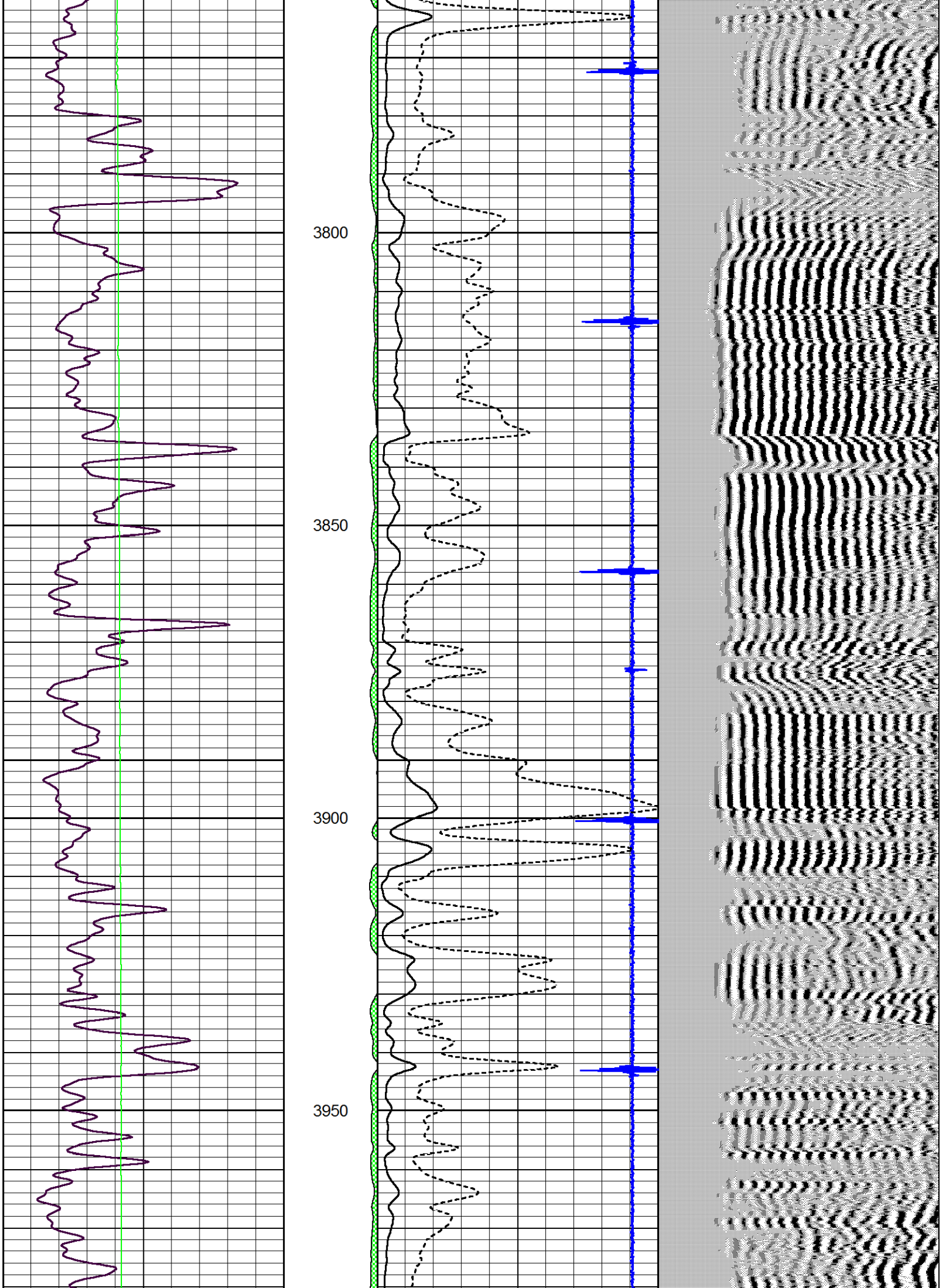
3800
3850
3900
3950

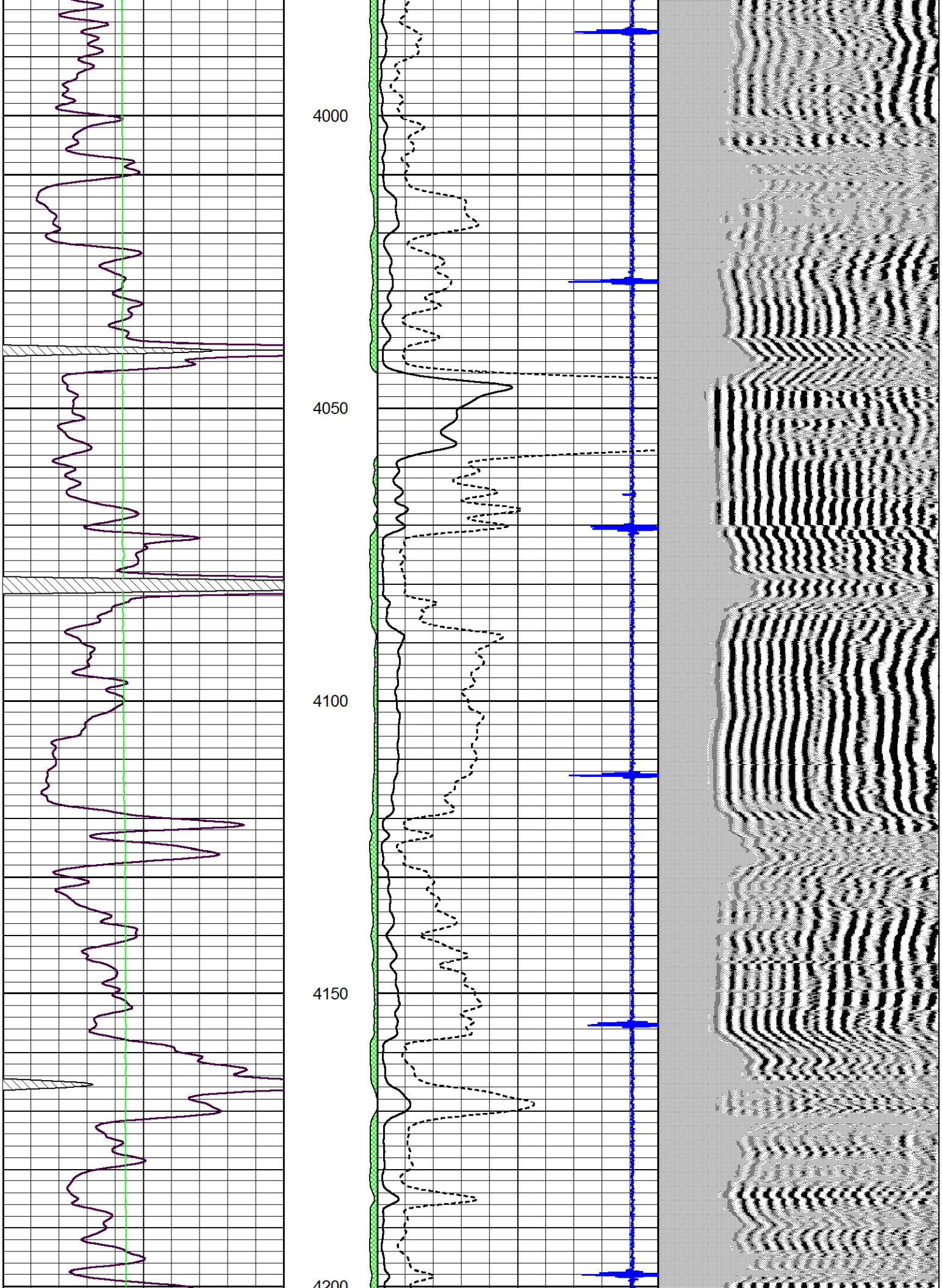
4000
4050
4100
4150
4200

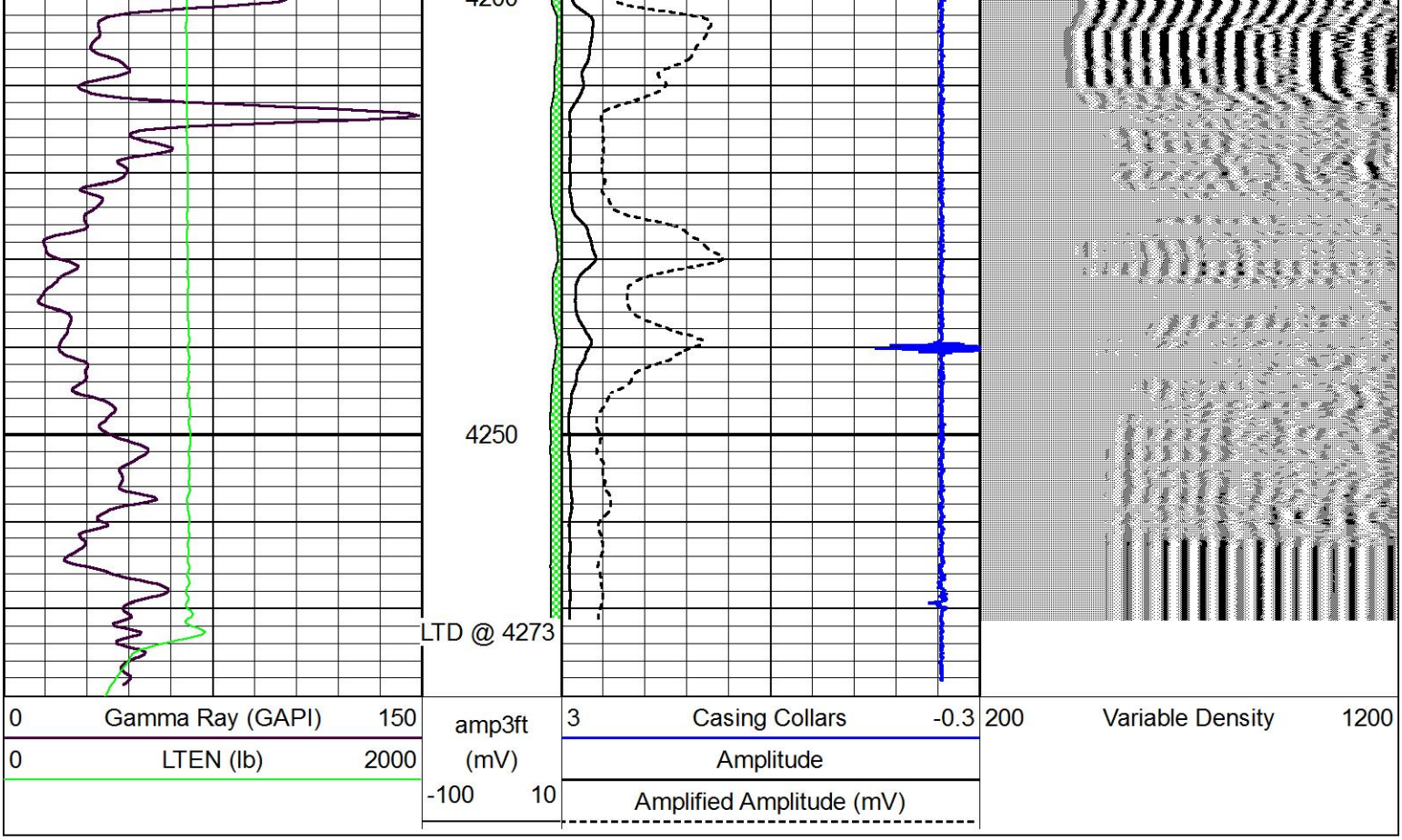

RepeatSection

Database File	lynn_packard_packard_2_27.db
Dataset Pathname	grcbl/pass7
Presentation Format	excel
Dataset Creation	Mon Apr 10 14:19:04 2017
Charted by	Depth in Feet scaled 1:240

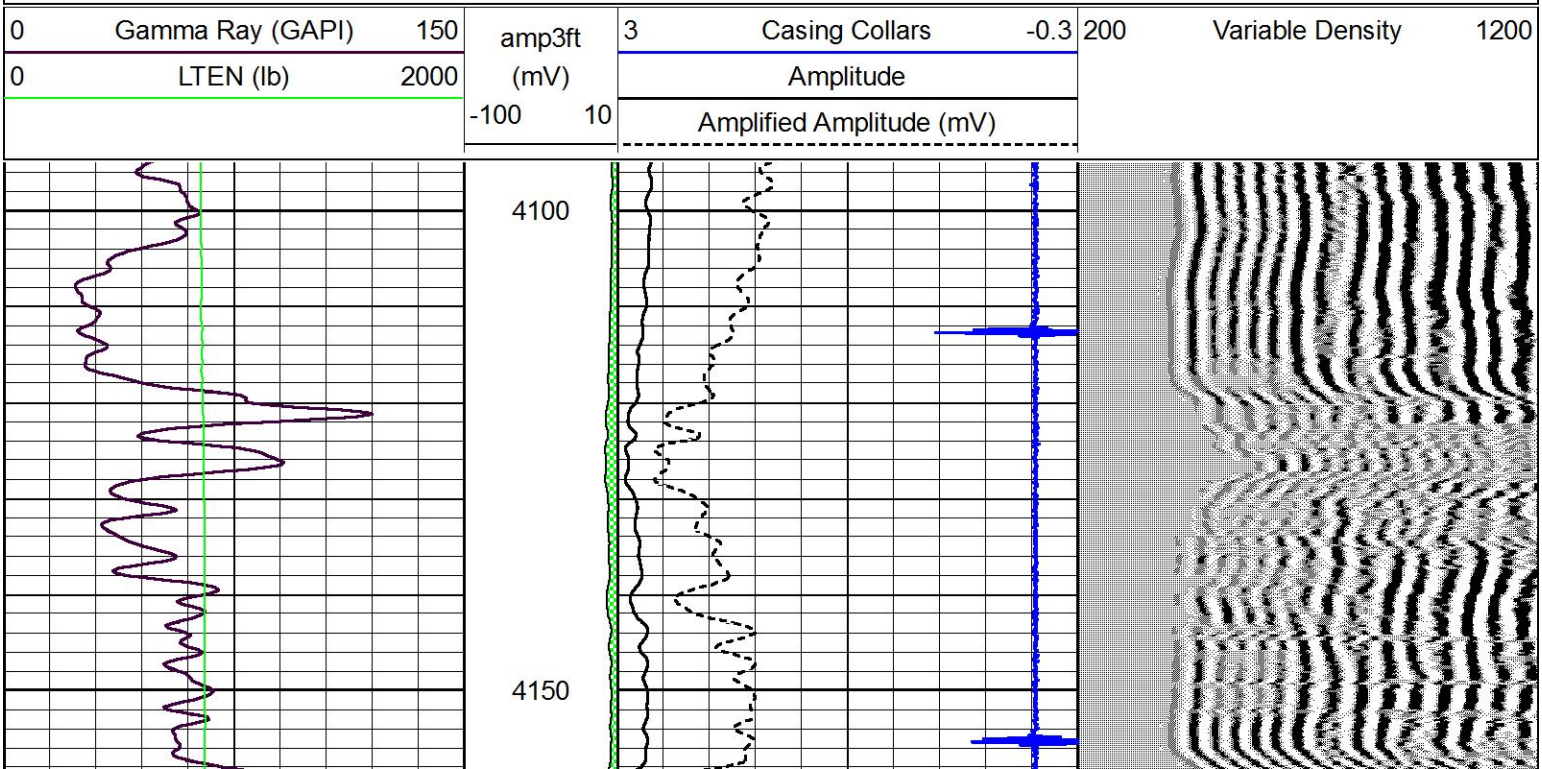

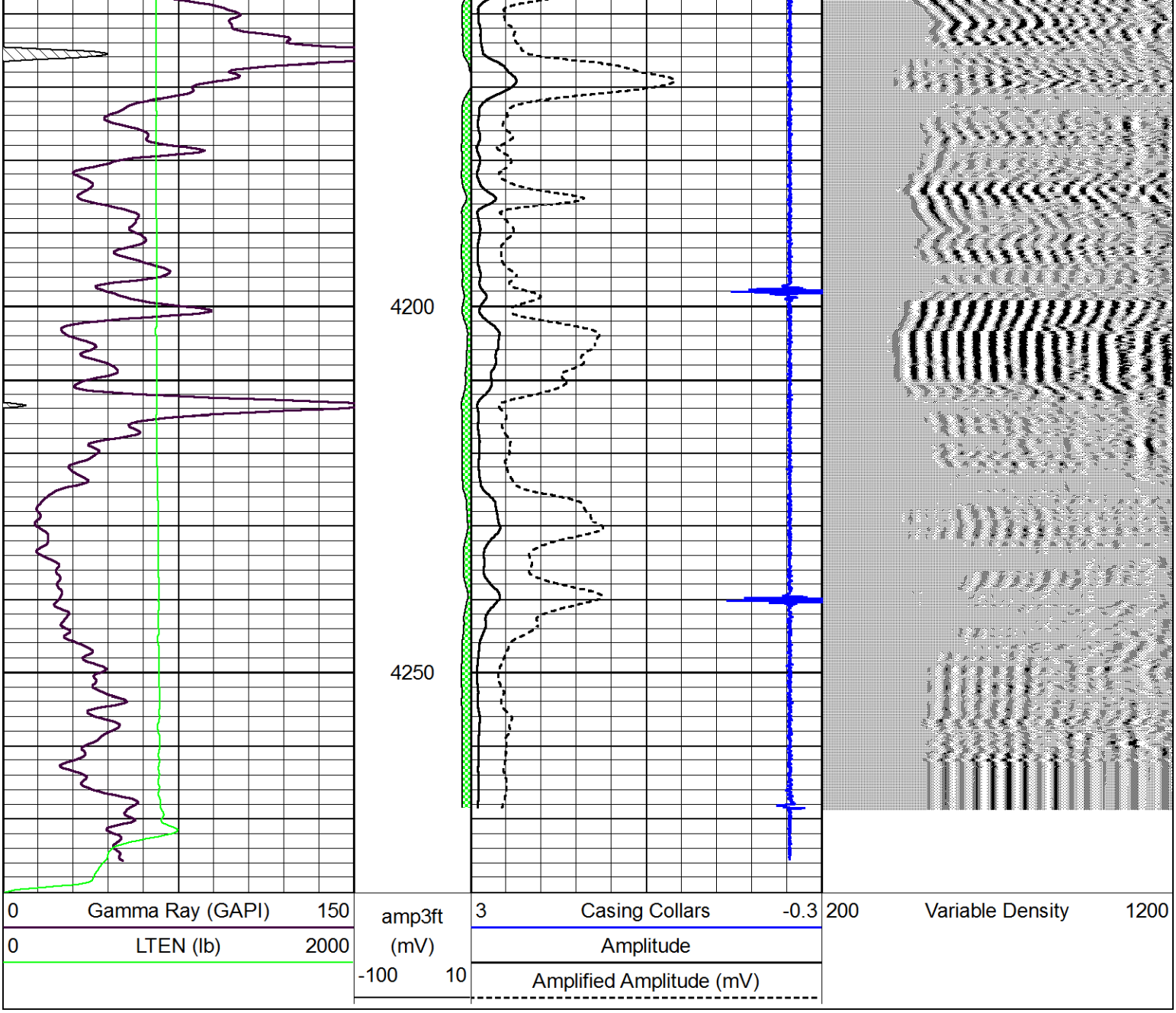
4200
4250
0
Gamma Ray (GAPI)
150
0
LTEN (lb)
2000
amp3ft
(mV)
-100
10
3
Casing Collars
-0.3
Amplitude
Amplified Amplitude (mV)
200
Variable Density
1200