PIONEER
Pioneer Energy Services

MICRORESISTIVITY LOG

Company AMERICAN WARRIOR, INC.
Well O'BRATE BEACH #1-27
Field WILDCAT
County FINNEY State KANSAS
Location: API #: 15-055-22434-00-00
751' FNL & 2296' FWL
SEC 27 TWP 25S RGE 31W

Other Services: CNL/CDL, DIL/BHCS

Permanent Datum: GROUND LEVEL Elevation 2815'
Log Measured From: KELLY BUSHING
Drilling Measured From: KELLY BUSHING

Elevation: K.B. 2827', D.F. N/A, G.L. 2815'

Company AMERICAN WARRIOR, INC.
Well O'BRATE BEACH #1-27
Field WILDCAT
County FINNEY
State KANSAS

| | | |

Database File	american warrior_o'brate beach_1-27hd.db
Dataset Pathname	DIL/awstack
Presentation Format	micro
Dataset Creation	Thu Aug 25 01:52:35 2016
Charted by	Depth in Feet scaled 1:240

0	Gamma Ray (GAPI)	150
6	MCAL (in)	16
2.875	Mud Cake (in)	7.875
-200	SP (mV)	0

0	Micro Inverese 1 X 1 (Ohm-m)	40
0	Micro Normal 2" (Ohm-m)	40
10000	Line Weight (lb)	0

LSPD (ft/min)

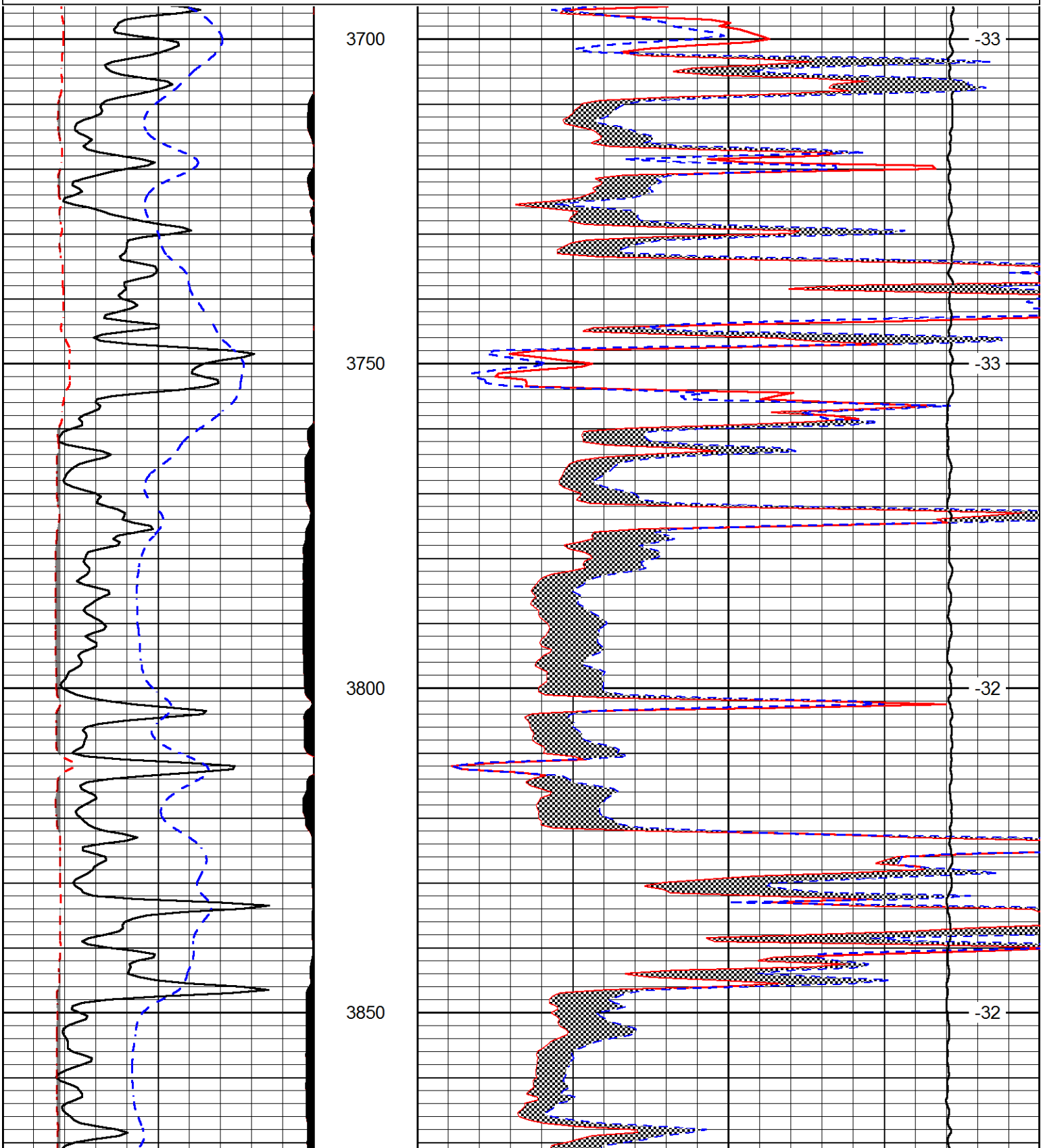

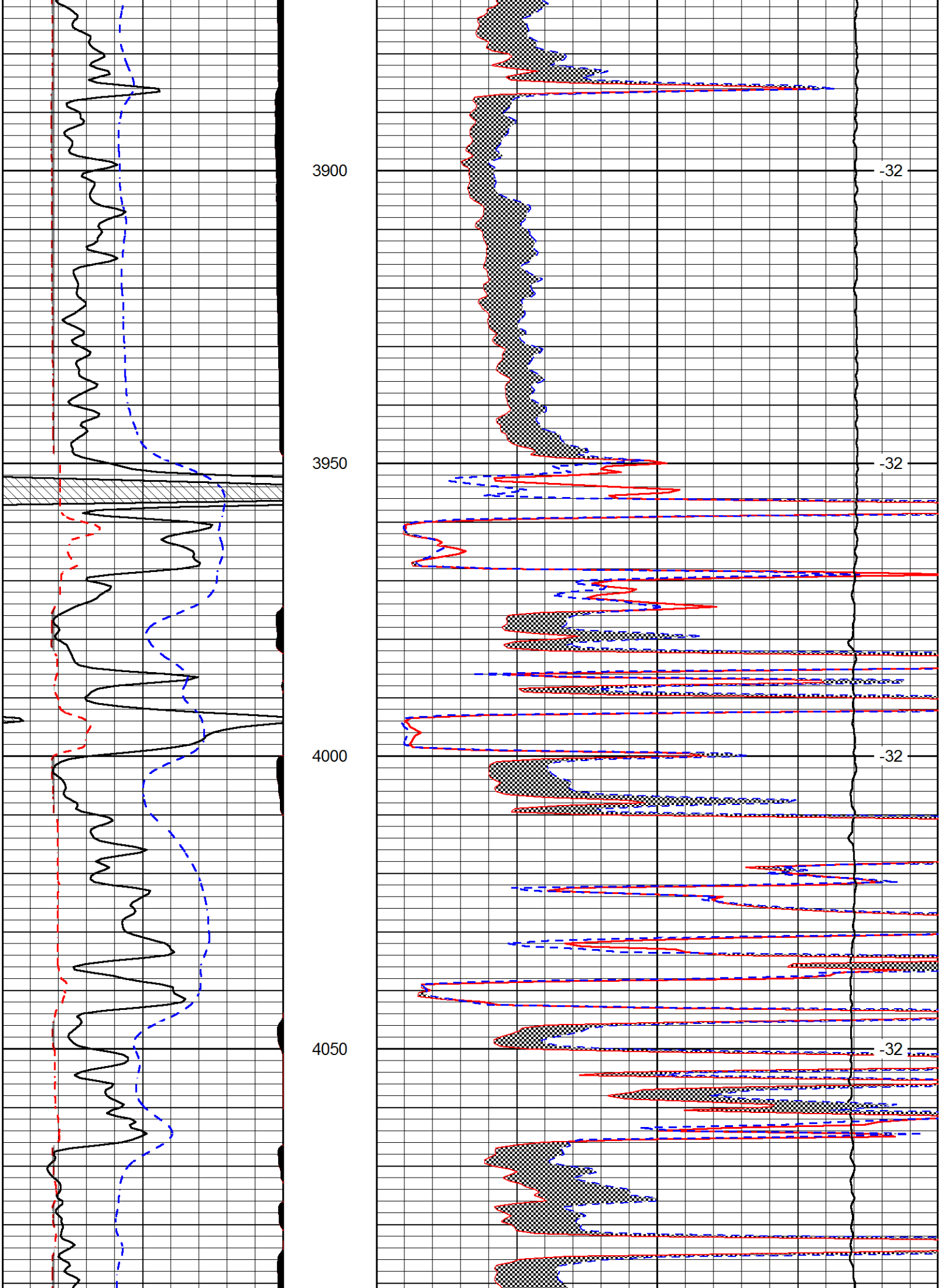
3900
3950
4000
4050
-32
-32
-32
-32

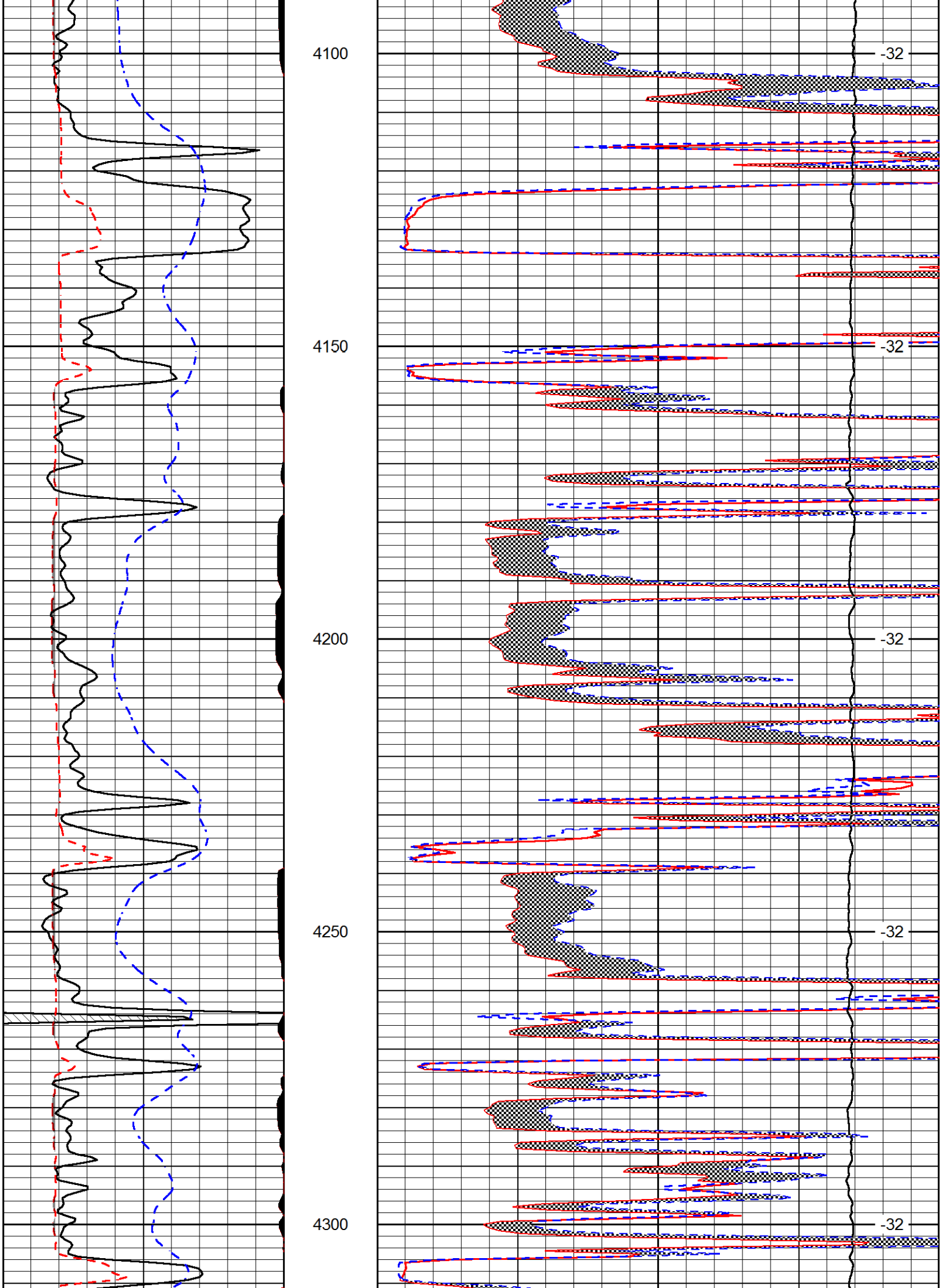
4100
4150
4200
4250
4300
-32
-32
-32
-32
-32

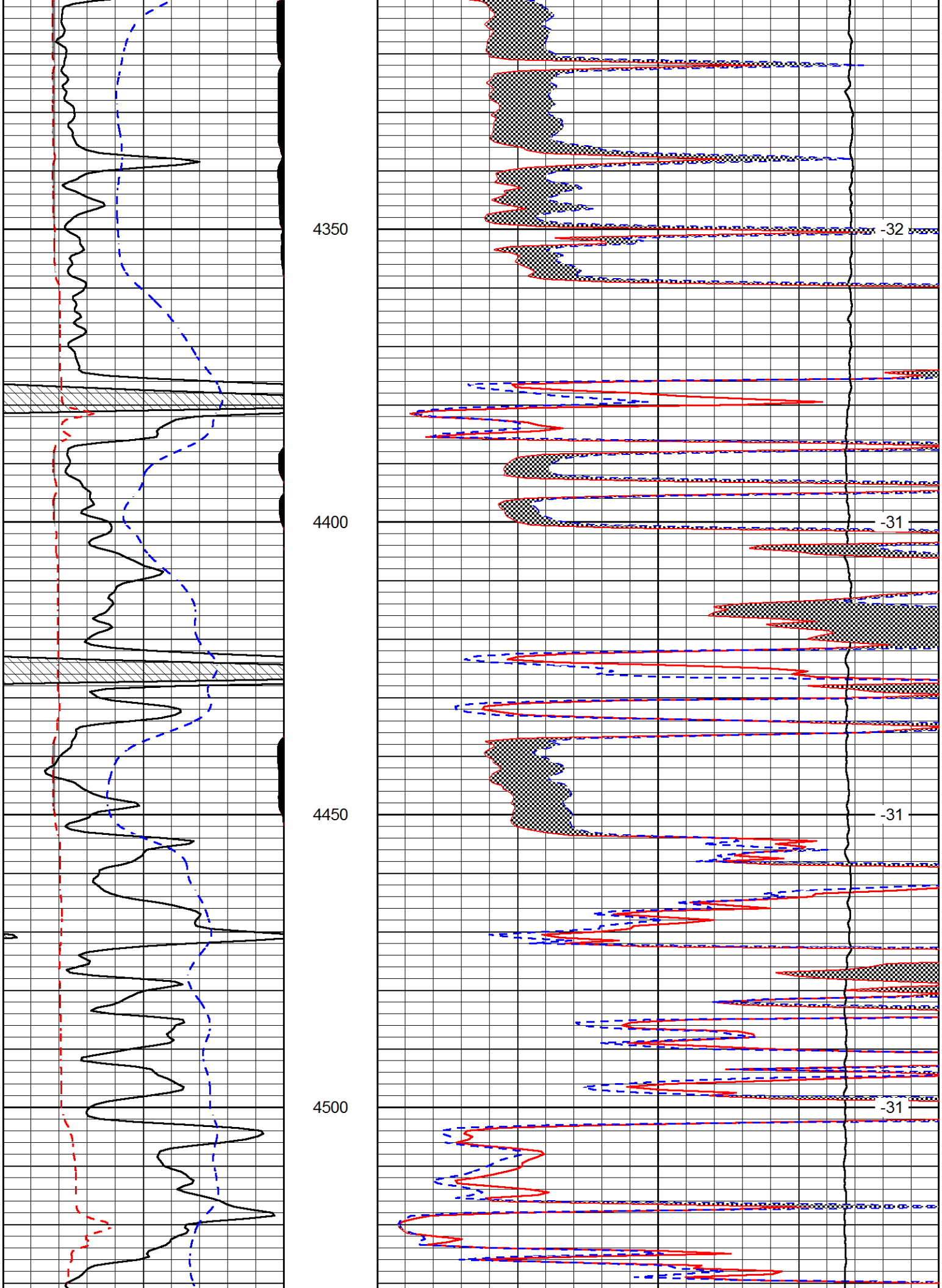
4350
4400
4450
4500
-32
-31
-31
-31

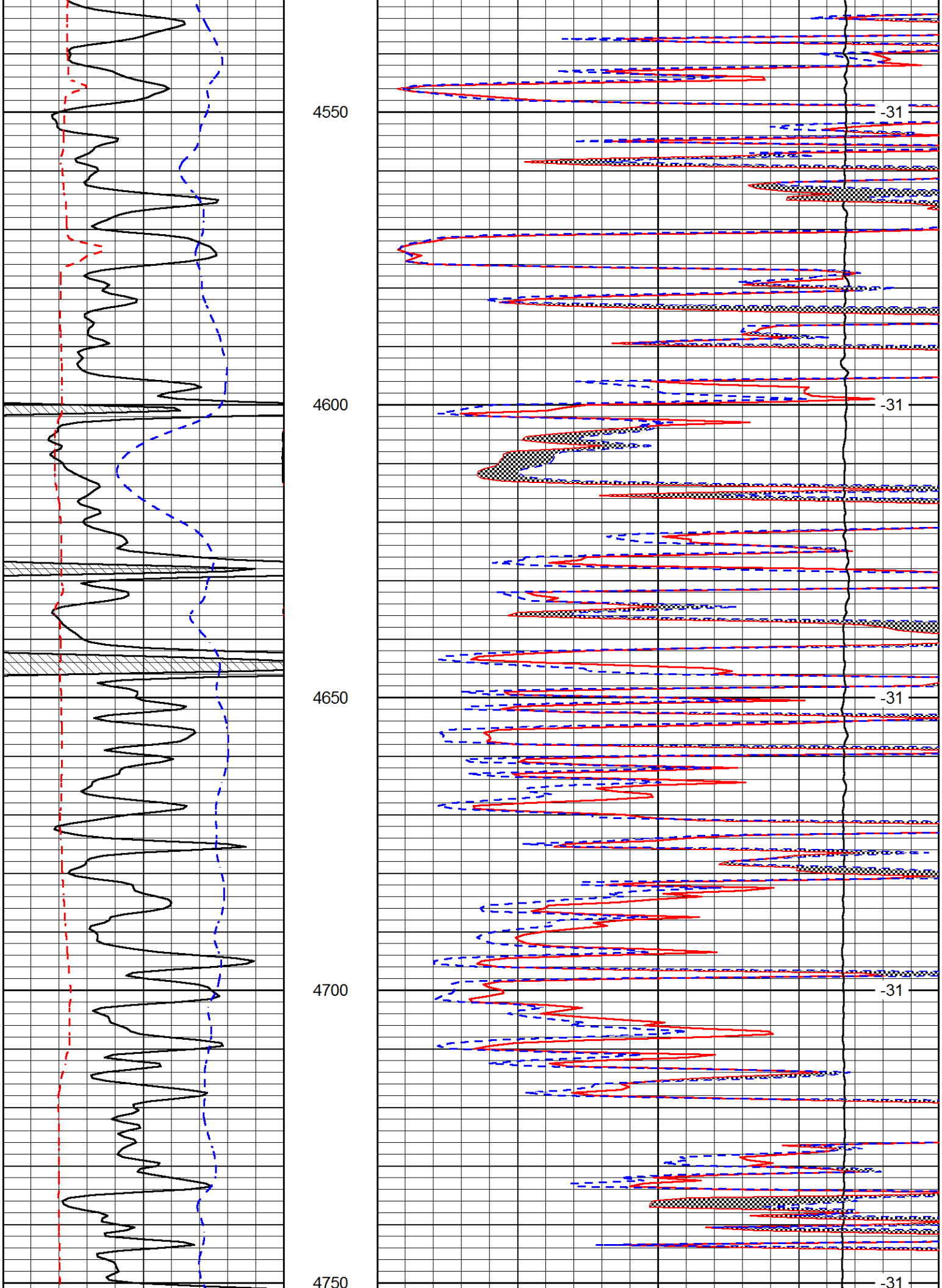
4550
4600
4650
4700
4750
-31
-31
-31
-31
-31

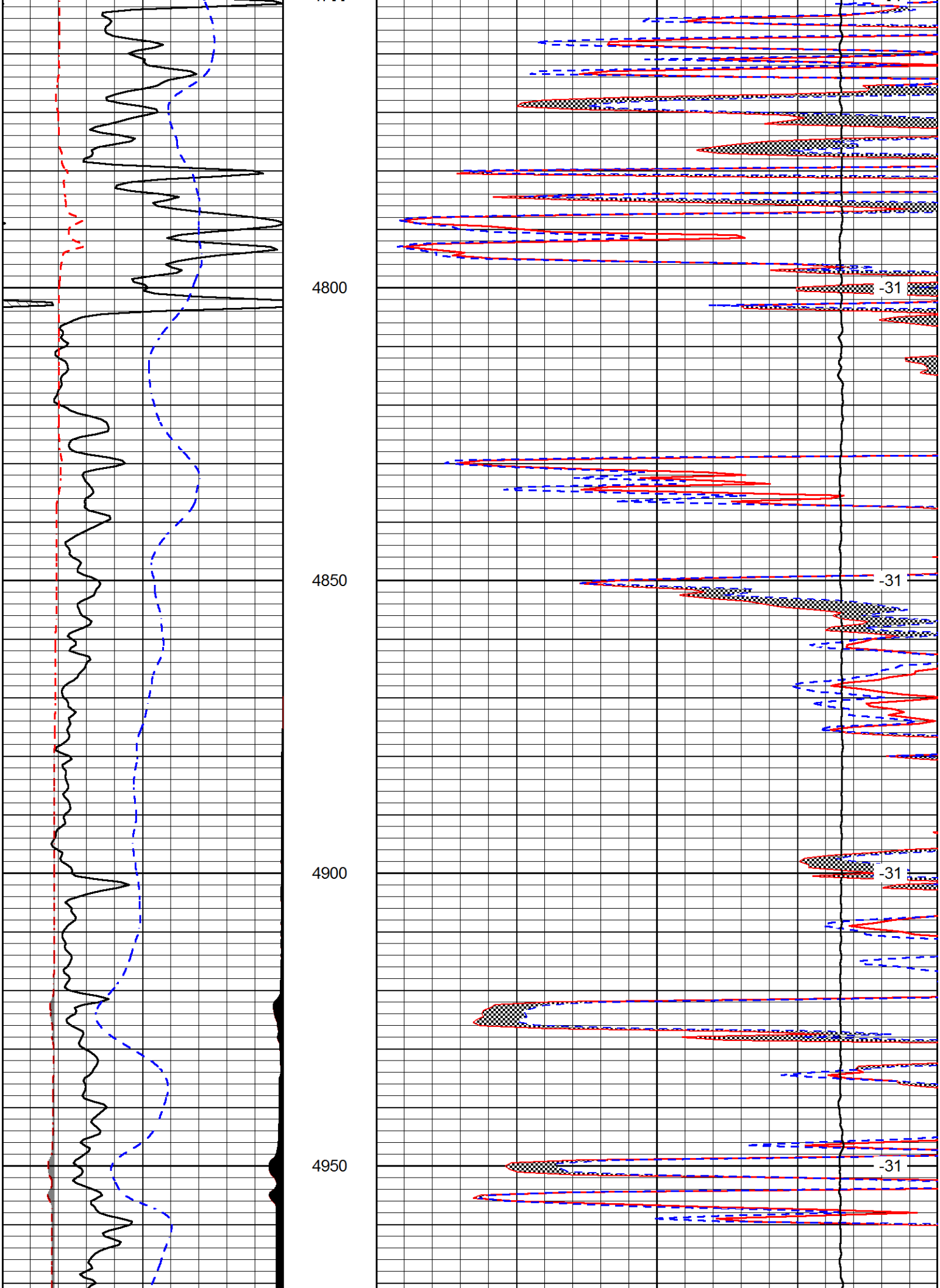
4800
-31
4850
-31
4900
-31
4950
-31

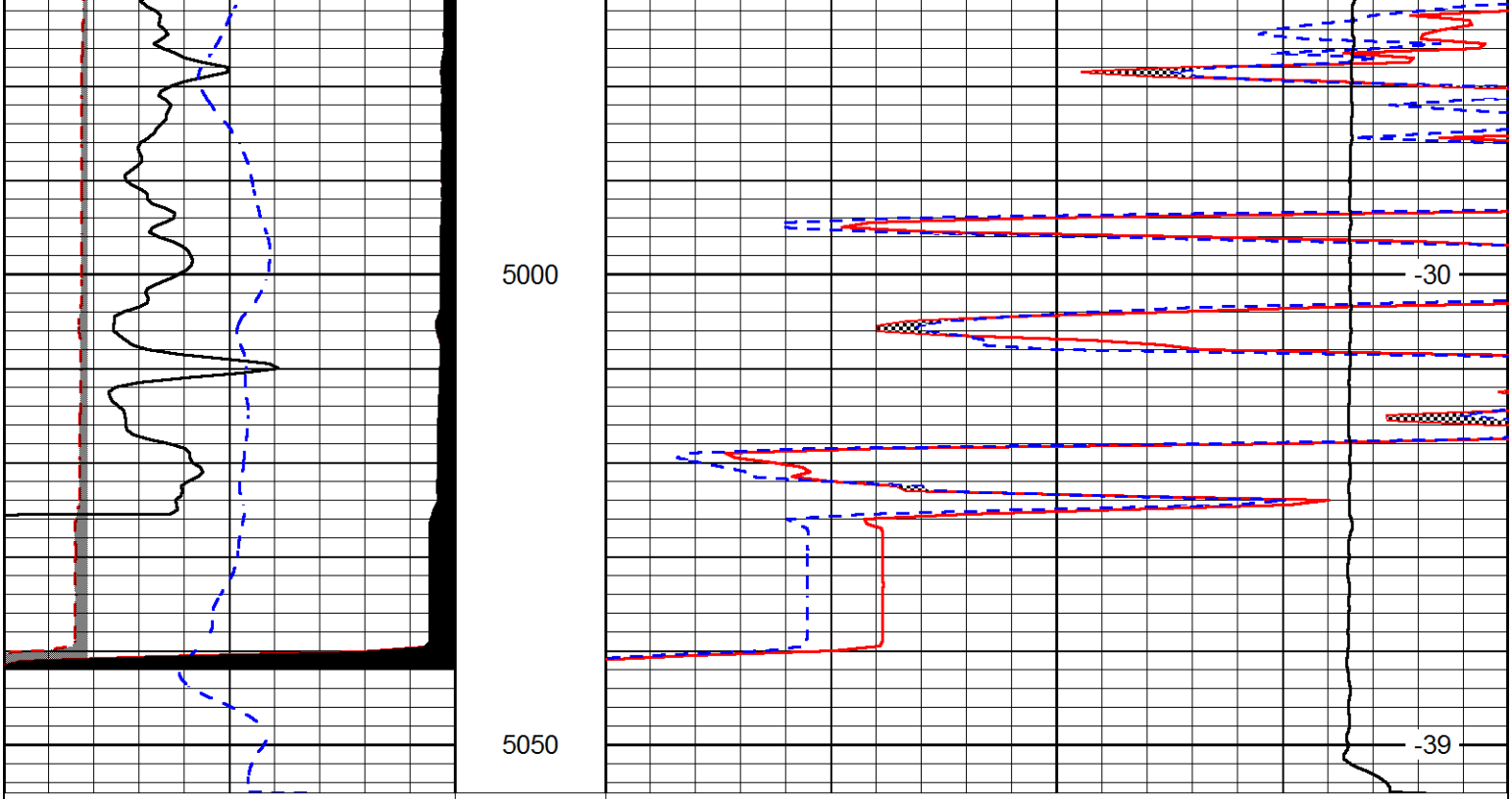

0	Gamma Ray (GAPI)	150
6	MCAL (in)	16
2.875	Mud Cake (in)	7.875
-200	SP (mV)	0

0	Micro Inverese 1 X 1 (Ohm-m)	40
0	Micro Normal 2" (Ohm-m)	40
10000	Line Weight (lb)	0

LSPD
(ft/min)