DYNA-LOG, INC.

Complete Cased Hole Services

FILING NO.

COMPANY: TE-PE OIL & GAS COMPANY

WELL: BANDY TRUST #1

FIELD: RITZ-CANTON

COUNTY: MCPHERSON STATE: KANSAS

LOCATION: SW - SW - NW

SEC 34 TWSP 19S RGE 1W

OTHER SERVICES

PERMANENT DATUM: G.L. ELEV. 1575

LOG MEASURED FROM: K.B. 8 FT. ABOVE PERM. DATUM

DRILLING MEASURED FROM: K.B.

ELEVATION KB 1583

DF

GL

DATE	1-9-07		
RUN NO.	ONE		
TYPE LOG	GAMMA	NEUTRON	
DEPTH -DRILLER	3010		
DEPTH-LOGGER	3012		
BOTTOM LOGGED INTERVAL	3006	3011	
TOP LOGGED INTERVAL	2700	2700	
TYPE FLUID IN HOLE	WATER	F.L. 1875	
TOOL MODEL NO.	GCN660DLX		
SOURCE MODEL NO.	NEE1-71		
SOURCE STRENGTH	AmBe 241	3 cu.	
SOURCE SERIAL NO.	C-112		
OPERATING RIG TIME	ONE HOUR		
RECORDED BY:	SULLIVAN		
WITNESSED BY:	T. BANDY		
AEC LICENSE NO.	27-B806		

RUN	BORE-HOLE RECORD			CASING RECORD			
NO.	BIT	FROM	TO	SIZE	WGT	FROM	TO
				5 1/2	15 1/2	0	3021

LOGGING DATA

GENERAL				GAMMA RAY			NEUTRON		
DEPTHS FROM	DEPTHS TO	SPEED FT / MIN.	T.C SEC.	SENS. SETTINGS	ZERO DIV. L OR R	T.C. SEC.	SENS. SETTING	ZERO DIV. L OR R

REFERENCE LITERATURE

REMARKS

CASING COLLARS

API UNITS

DEPTH

API UNITS

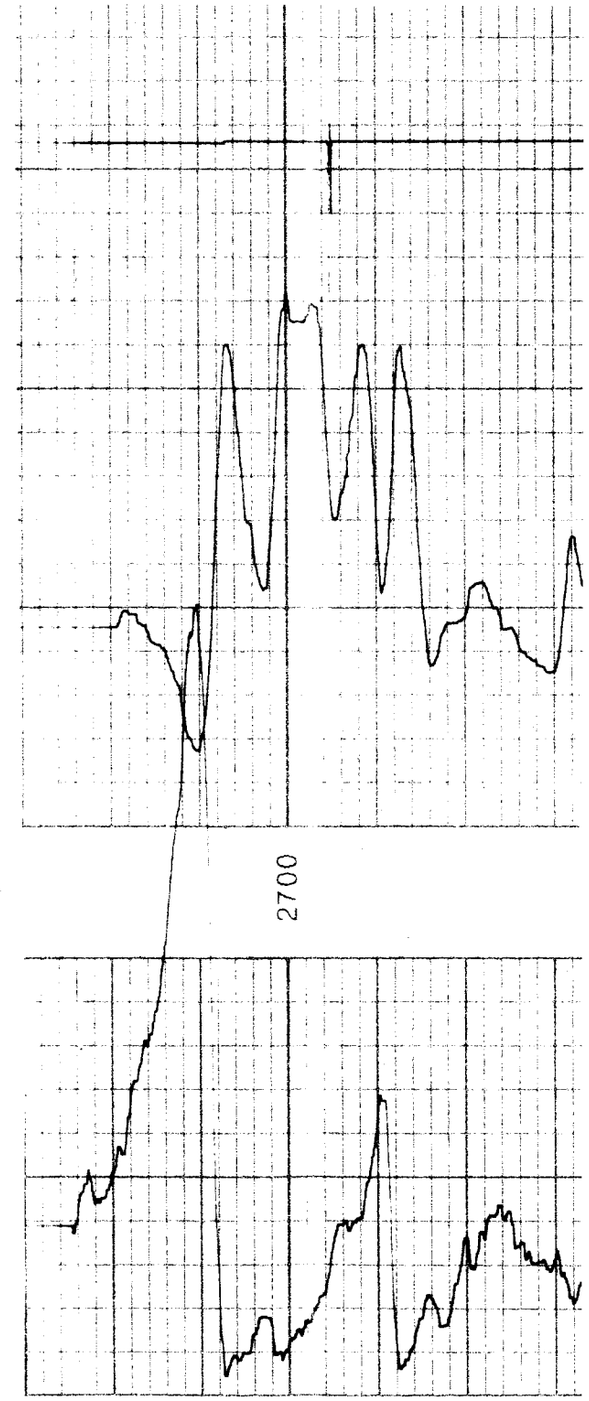

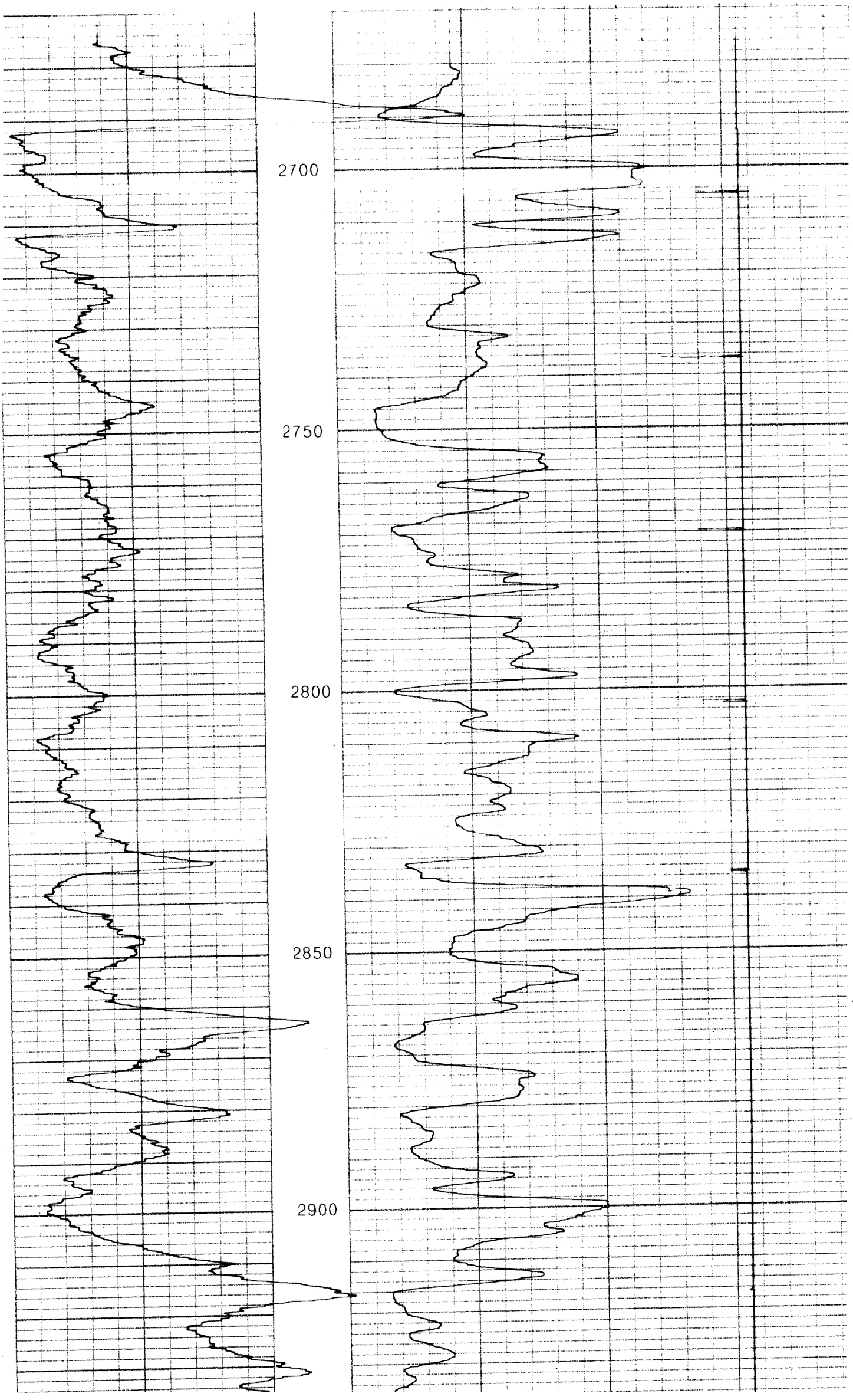
2700
2750
2800
2850
2900

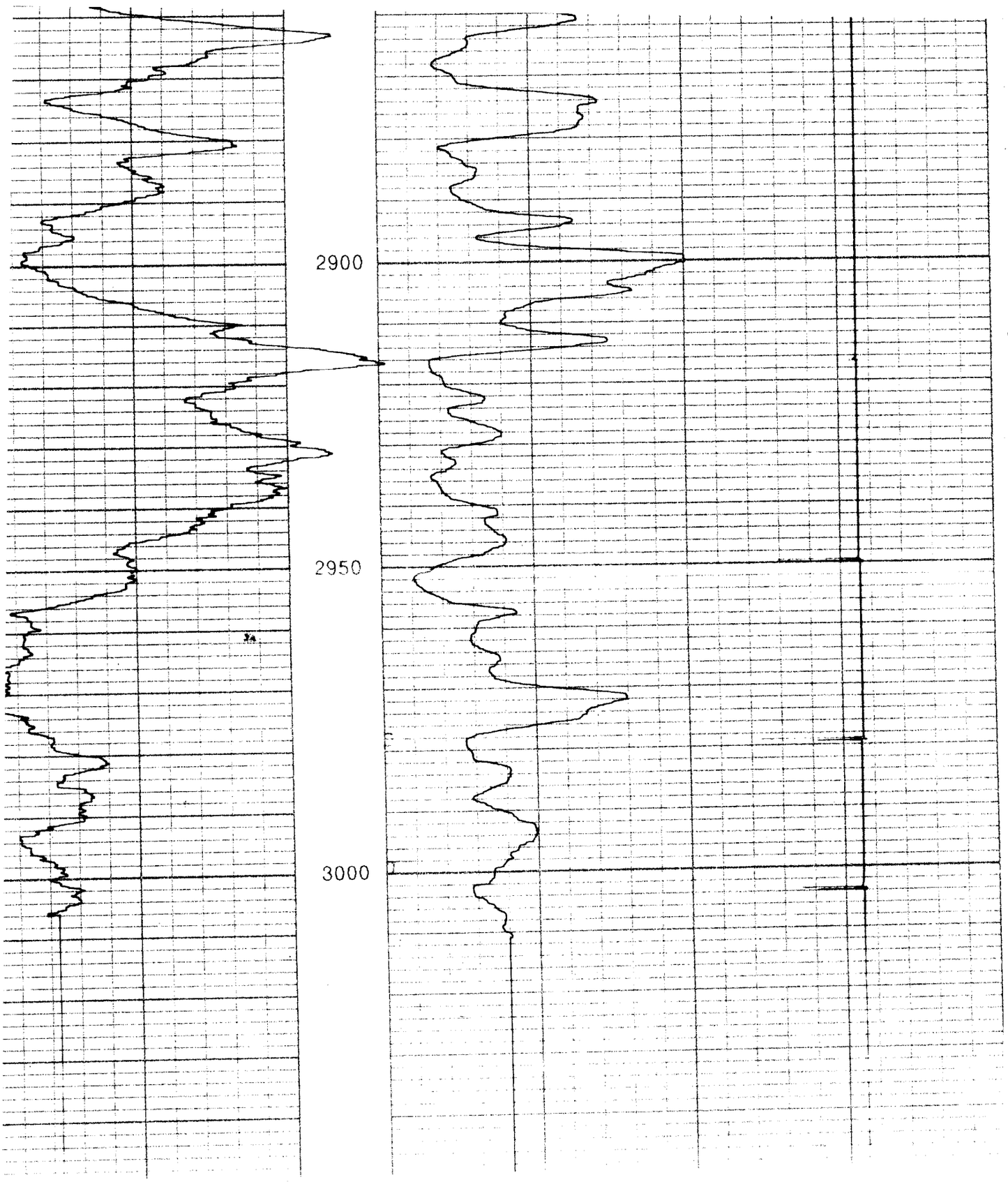
2900
2950
3000