Company	INVESTMENT EQUIPMENT		
Well	ORDWAY NO.2 OWWO		
Field			
County	ROOKS		
State	KANSAS		
Latitude		Longitude	
Elevation			
Date	10-Feb-2017	Time	10:10:00
Run Number	1	Depth Reference	KB
Log Measured From		Drilling Measured From	
Permanent Datum		Elevation	
Log Measured From		Elevation	
Drilling Measured From		Elevation	
Bit Size	7.875 in	Fluid Type	WATER
Fluid Density	8.4 lb/gal	Fluid Level	FULL
Max Recorded Temp	110 F	Max Recorded Pressure	0 psi
Equipment	2.25 in PROBE	Location	
Recorded By		Witnessed By	

Run	Top	Bottom	Hole Size	Casing Size	Weight	Grade	Type	Fluid	Density	Viscosity	PH	Fluid Loss	Source	Rm	Rmf	Rmc	Rm @ Meas Temp
1	0	3695	7.875					WATER	8.4								

Run	Time Circ	Time Logger On Bottom	Max Recorded Temp	Estimated Cement Top	At Max Temp
1		10:10:00	110 F	0 ft	

Comments

LOG CORRELATED TO SKELLY OIL PROSITY LOG

PLAIN VILLE KS.
8 ON 183 HWY. TO AA RD..
2 W ON AA RD.
S INTO OVER CATTLE GUARD

MAIN PASS

Database File: investment-equip-ordway-2.db
Dataset Pathname: grd/pass3
Presentation Format: gm
Dataset Creation: Thu Jul 13 19:27:20 2017
Charted by: Depth in Feet scaled 1:240

0 Gamma Ray (GAPI) 150 | LTEN 200 Neutron (NAPI) 855
0 Line Speed (ft/min) 100 | (lb) 4000 100

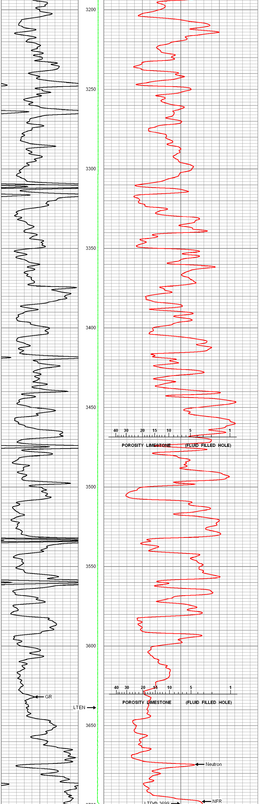

0 Gamma Ray (GAPI) 150 | LTEN 200 Neutron (NAPI) 855
0 Line Speed (ft/min) 100 | (lb) 4000 100

REPEAT SECTION

Database File: investment-equip-ordway-2.db
Dataset Pathname: grd/pass3.1
Presentation Format: gm
Dataset Creation: Thu Jul 13 21:39:01 2017
Charted by: Depth in Feet scaled 1:240

0 Gamma Ray (GAPI) 150 | LTEN 200 Neutron (NAPI) 855
0 Line Speed (ft/min) 100 | (lb) 4000 100

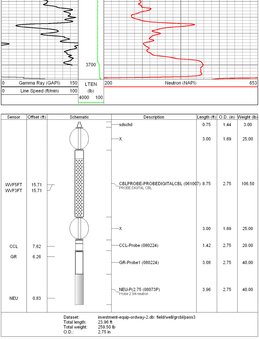

0 Gamma Ray (GAPI) 150 | LTEN 200 Neutron (NAPI) 855
0 Line Speed (ft/min) 100 | (lb) 4000 100



Dataset: investment-equip-ordway-2.db: field/well/grd/pass3
Total length: 23.96 ft
Total weight: 256.50 lb
O.D.: 2.75 in

Log Variables

Database:C:\Documents and Settings\All Users\Warrior\Data\investment-equip-ordway-2.db
Dataset: field/well/grd/pass3

Top - Bottom

NPORSHFT	NPORSEL	PPT	CASEWGHT	MAXAMPL	MINAMPL	MINATTN
		usec	lb/ft	mV	mV	db/ft
0	Air	0	10.5	0	1	0.6

CASECD	PERFS	TDEPTH	BOTTEMP	BOREID
in		ft	degF	in
5.5	0	3700	110	6.25

Company	INVESTMENT EQUIPMENT		
Well	ORDWAY NO.2 OWWO		
Field			
County	ROOKS		
State	KANSAS	Country	